PRIMARY and GENERAL

ELECTIONS

VERMONT

2000

Published by
Deborah L. Markowitz
Secretary of State

Primary and General Elections, Vermont 2000
Copyright 2001 Office of the Secretary of State
Montpelier, Vermont

Redstone Building
26 Terrace Street
Drawer 09
Montpelier, VT 05609-1101

Tel: (802) 828-2363
http://www.sec.state.vt.us

State of Vermont
Office of the Secretary of State

Deborah L. Markowitz
Secretary of State

William A. Dalton
Deputy Secretary

Jessica G. Porter
Director, Professional Regulation

INTRODUCTION

The 2000 *State Primary and General Elections* book provides official tallies for all 2000 election contests in Vermont, including the second binding presidential primary in March 2000. It is our hope that this book will help candidates, scholars, politicians and others interested in the conduct of elections in Vermont to understand the ever-changing nature of the Vermont political environment.

This publication contains the final statistics of the 2000 elections, which come from the official returns of votes submitted to the Secretary of State by town clerks, and by various canvassing committees. The election results in this book are also available electronically at <http:www.sec.state.vt.us>. We are also happy to send a copy of the database as an email attachment that will allow you to manipulate the data to suit your own research needs.

There were only two major parties in the 2000 elections, Democratic and Republican. The six minor parties that organized for the 2000 elections were: Constitution, Libertarian, Liberty Union, Natural Law, Progressive and Vermont Grassroots.

Those monitoring voter registration statistics may notice that our Voter Statistics section shows over 427,000 registered voters for the General Election on November 7, 2000. This is an inflated statistic because of purging rules under the National Voter Registration Act that prevent town clerks from removing the names of many individuals who have moved from their town until they have not voted in the town for two general election cycles. Clerks in our larger communities report that their lists were inflated with many thousands of extra names.

Of the nearly 70% of registered voters who voted in the last election, 19% of them voted by absentee ballot. This is twice the number that voted absentee in past elections. I expect this trend will continue and the number of voters who choose to vote without going to the polls will increase in future years.

Please feel free to contact me if you have ideas about how we could make this publication more useful.

Sincerely,

Deborah L. Markowitz

CONTENTS

INTRODUCTION
Deborah L. Markowitz, Secretary of State i

ELECTION SUMMARY LISTINGS
Voter Statistics 1
Presidential Primary 3
Democratic Primary 4
Republican Primary 5
General Election 6

POLITICAL SUBDIVISIONS
Senatorial and Representative District Maps 8

PRESIDENTIAL PRIMARY - MARCH 12, 2000
Sample Ballot 12
Democratic Primary 13
Republican Primary 29

PRIMARY ELECTION - STATEWIDE RACES - SEPTEMBER 12, 2000
Sample Ballot 44
Contested Races
Democratic Primary, United States Senate 45
Democratic Primary, Governor 61
Republican Primary, United States Senate 77
Republican Primary, Governor 93

Uncontested Races
Democratic Primary
United States Representative, Lieutenant Governor, Secretary of State, Auditor of Accounts, Attorney General 109
Republican Primary
United States Representative, Lieutenant Governor, State Treasurer, Secretary of State, Auditor of Accounts 125
Write-ins
Uncontested races
Democratic Primary
State Treasurer 141
Republican Primary
Attorney General 157

GENERAL ELECTION - STATEWIDE RACES - NOVEMBER 7, 2000
Sample Ballot 172
President and Vice-President 173
United States Senate 189
United States Representative 205
Governor 221
Lieutenant Governor 237
State Treasurer 253
Secretary of State 269
Auditor of Accounts 285
Attorney General 301

GENERAL ELECTION - LEGISLATIVE RACES - NOVEMBER 7, 2000
State Senate 317
State House of Representatives 357

LIST OF CANDIDATES FOR 2000 ELECTIONS 393
VOTER TURNOUT STATISTICS 411

APPENDIX A (Recounts) 443

2000 ELECTIONS

VOTER STATISTICS

PRESIDENTIAL PRIMARY, MARCH 7, 2000

Registered Voters	391,303	
Total Votes Counted	130,638	33.4%
Absentee Votes Counted	9,755	7.5%
Votes Cast, Democratic Party	49,283	37.8%
Votes Cast, Republican Party	81,355	62.3%

PRIMARY ELECTION, SEPTEMBER 12, 2000

Registered Voters	408,421*	
Total Votes Counted	122,437	30.0%
Absentee Votes Counted	9,381	7.6%
Votes Cast, Democratic Party	39,538+	32.3%
Votes Cast, Republican Party	82,713+	67.6%

+Republican and Democratic votes cast when combined are slightly less than total votes counted because a few towns did not report these categories.

*The total number of registered voters should be 404,501 instead of 408,421 as reported on the canvassing report.

GENERAL ELECTION, NOVEMBER 7, 2000

Registered Voters	427,354*	
Total Votes Counted	297,146	69.5%**
Absentee Votes Counted	57,031	19.0%

*This number is inflated due to statutorily mandated delay in removing names of persons who have moved to another voting district, but who have not notified the clerk in writing of the change.

**The inflated number of registered voters lowers this percentage. The actual voter turnout was the highest in Vermont history.

Digitized by the Internet Archive
in 2015

https://archive.org/details/primarygeneralel2000verm

PRESIDENTIAL PRIMARY, MARCH 7, 2000

I. For President of the United States:[1]

A. Democratic Party

Bill Bradley, New Jersey	21,629	43.9%
*Al Gore, Tennessee	26,774	54.3%
Lyndon H. LaRouche, Jr., Virginia	355	.7%
Write-in votes	525	1.1%
Total Votes Counted	49,283	

B. Republican Party

Gary Bauer, Virginia	293	.4%
*George W. Bush, Texas	28,741	35.3%
Steve Forbes, New Jersey	616	.8%
Alan Keyes, Maryland	2,164	2.6%
John McCain, Arizona	49,045	60.3%
Write-in votes	496	.6%
Total Votes Counted	81,355	

1 An asterisk designates the winner of the primary election.

PRIMARY ELECTION, SEPTEMBER 12, 2000

DEMOCRATIC PRIMARY[2]

U.S. SENATOR

Jan Backus, Winooski	16,444	46.4%
*Ed Flanagan, Burlington	17,440	49.2%
Write-in votes	1,533	4.3%
Total Votes Counted	35,417	

U.S. REPRESENTATIVE

*Pete Diamondstone, Brattleboro	20,539	90.9%
Bernard Sanders, Burlington (write-in)	1,337	5.9%
Other write-in votes	710	3.1%
Total Votes Counted	22,586	

GOVERNOR

*Howard Dean, Burlington	31,366	84.3%
Brian Pearl, Grand Isle	4,357	11.7%
Write-in votes	1,446	3.8%
Total Votes Counted	37,169	

LIEUTENANT GOVERNOR

*Douglas A. Racine, Richmond	33,852	98.9%
Write-in votes	359	1.0%
Total Votes Counted	34,211	

STATE TREASURER

*James H. Douglas, Middlebury (write-in)	2,454	72.3%
Other write-in votes	940	27.7%
Total Votes Counted	3,394	

SECRETARY OF STATE

*Deborah Markowitz, Montpelier	31,739	99.1%
Write-in votes	282	0.8%
Total Votes Counted	32,021	

AUDITOR OF ACCOUNTS

*Elizabeth M. Ready, Lincoln	30,067	98.6%
Write-in votes	405	1.3%
Total Votes Counted	30,472	

ATTORNEY GENERAL

*William H. Sorrell, Burlington	31,205	99.4%
Write-in votes	187	0.6%
Total Votes Counted	31,392	

---

2 An asterisk designates the winner of the primary election.

PRIMARY ELECTION, SEPTEMBER 12, 2000

REPUBLICAN PRIMARY[3]

U.S. SENATOR

Rick Hubbard, Stowe	15,991	20.6%
*Jim Jeffords, Shrewsbury	60,234	77.7%
Write-in votes	1,204	1.5%
Total Votes Counted	77,429	

U.S. REPRESENTATIVE

*Karen Ann Kerin, Royalton	47,632	92.4%
Bernie Sanders, Burlington (write-in)	895	1.7%
Other Write-in votes	2,981	5.8%
Total Votes Counted	51,508	

GOVERNOR

*Ruth Dwyer, Thetford	46,611	57.8%
William Meub, Rutland City	33,105	41.0%
Write-in votes	855	1.0%
Total Votes Counted	80,571	

LIEUTENANT GOVERNOR

*Brian Dubie, Essex	60,582	96.6%
Write-in votes	2,132	3.4%
Total Votes Counted	62,714	

STATE TREASURER

*James H. Douglas, Middlebury	66,473	99.7%
Write-in votes	175	.0.2%
Total Votes Counted	66,648	

SECRETARY OF STATE

*Larry Drown, Northfield	55,795	96.8%
Deborah Markowitz, Montpelier (write-in)	1,526	2.6%
Other Write-in votes	319	0.6%
Total Votes Counted	57,640	

AUDITOR OF ACCOUNTS

*John S. Hall, St. Johnsbury	57,675	98.2%
Write-in votes	1,016	1.7%
Total Votes Counted	58,691	

ATTORNEY GENERAL

*William H. Sorrell, Burlington (write-in)	4,283	45.8%
Ed Stokes, Randolph (write-in)	2,701	28.9%
Other write-in votes	2,371	25.3%
Total Votes Counted	9,355	

---

3 An asterisk designates the winner of the primary election.

GENERAL ELECTION[4]

NOVEMBER 7, 2000

U.S. PRESIDENT AND VICE-PRESIDENT

Harry Browne and Art Olivier (Libertarian)	784	.2%
Pat Buchanan and Ezola Foster (Reform)	2,192	.7%
George W. Bush and Dick Cheney (Republican)	119,775	40.7%
*Al Gore and Joe Lieberman (Democratic)	149,022	50.6%
John Hagelin and Nat Goldhaber (Natural Law)	219	<.1%
James E. Harris and Margaret Trowe (Socialist Workers)	70	<.1%
Denny Lane and Dale Wilkinson (Vermont Grassroots)	1,044	.3%
David McReynolds and Mary Cal Hollis (Liberty Union)	161	<.1%
Ralph Nader and Winona LaDuke (Progressive/Green)	20,374	6.9%
Howard Phillips and J. Curtis Frazier (Constitution)	153	<.1%
Write-in votes	514	.1%
Total Votes Counted	294,308	

U.S. SENATOR

Hugh Douglas, Libertarian	3,843	1.3%
Ed Flanagan, Democratic	73,352	25.4%
Billy Greer, Vermont Grassroots	4,889	1.6%
Rick Hubbard, Independent	5,366	1.8%
*James M. Jeffords, Republican	189,133	65.5%
Jerry Levy, Liberty Union	1,477	0.5%
Charles W. Russell, Constitution	10,079	3.4%
Write-in votes	361	0.1%
Total Votes Counted	288,500	

U.S. REPRESENTATIVE

Pete Diamondstone, Liberty Union/Democratic	14,918	5.2%
Karen Ann Kerin, Republican	51,977	18.3%
Daniel H. Krymkowski, Libertarian	2,978	1.0%
Jack Rogers, Vermont Grassroots	4,799	1.6%
*Bernie Sanders, Independent	196,118	69.2%
Stewart Skrill, Independent	11,816	4.1%
Write-in votes	760	0.2%
Total Votes Counted	283,366	

4 An asterisk designates the winner of the general election

GOVERNOR

Marilyn "Mom" Verna Christian, Independent	1,054	0.3%
*Howard Dean, Democratic	148,059	50.4%
Ruth Dwyer, Republican	111,359	37.9%
Richard Gottlieb, Liberty Union	337	0.1%
Hardy Macia, Libertarian	785	.2%
Anthony Pollina, Progressive	28,116	9.5%
Phil Stannard, Sr., Independent	2,148	.7%
Joel W. Williams, Vermont Grassroots	1,359	.4%
Write-in votes	256	<.1%
Total Votes Counted	293,473	

LIEUTENANT GOVERNOR

Tom Beer, Vermont Grassroots	8,776	3.0%
Brian Dubie, Republican	118,202	41.3%
Jane Newton, Liberty Union	3,195	1.1%
Don O'Donnell, Libertarian	3,067	1.0%
*Douglas A. Racine, Democratic	152,561	53.3%
Write-in votes	274	0.1%
Total Votes Counted	286,075	

STATE TREASURER

Claude Delucia, Progressive	37,153	13.6%
*James H. Douglas, Republican/Democratic	234,331	86.0%
Write-in votes	694	0.2%
Total Votes Counted	272,178	

SECRETARY OF STATE

Larry Drown, Republican	101,783	36.5%
*Deborah Markowitz, Democratic	170,403	61.2%
Leslie Yvonne Scaffidi, Liberty Union (Withdrawn)	5,650	2.0%
Write-in votes	319	.1%
Total Votes Counted	278,155	

AUDITOR OF ACCOUNTS

Peter Baker, Libertarian	7,111	2.5%
John S. Hall, Republican	116,994	42.0%
Robin C. McKnight, Liberty Union (withdrawn)	4,166	1.5%
*Elizabeth M. Ready, Democratic	149,724	53.8%
Write-in votes	317	0.1%
Total Votes Counted	278,312	

ATTORNEY GENERAL

*William H. Sorrell, Democratic/Republican	226,668	83.9%
Sandy "Wells" Ward, Vermont Grassroots	39,713	14.7%
Write-in votes	3,585	1.3%
Total Votes Counted	269,966	

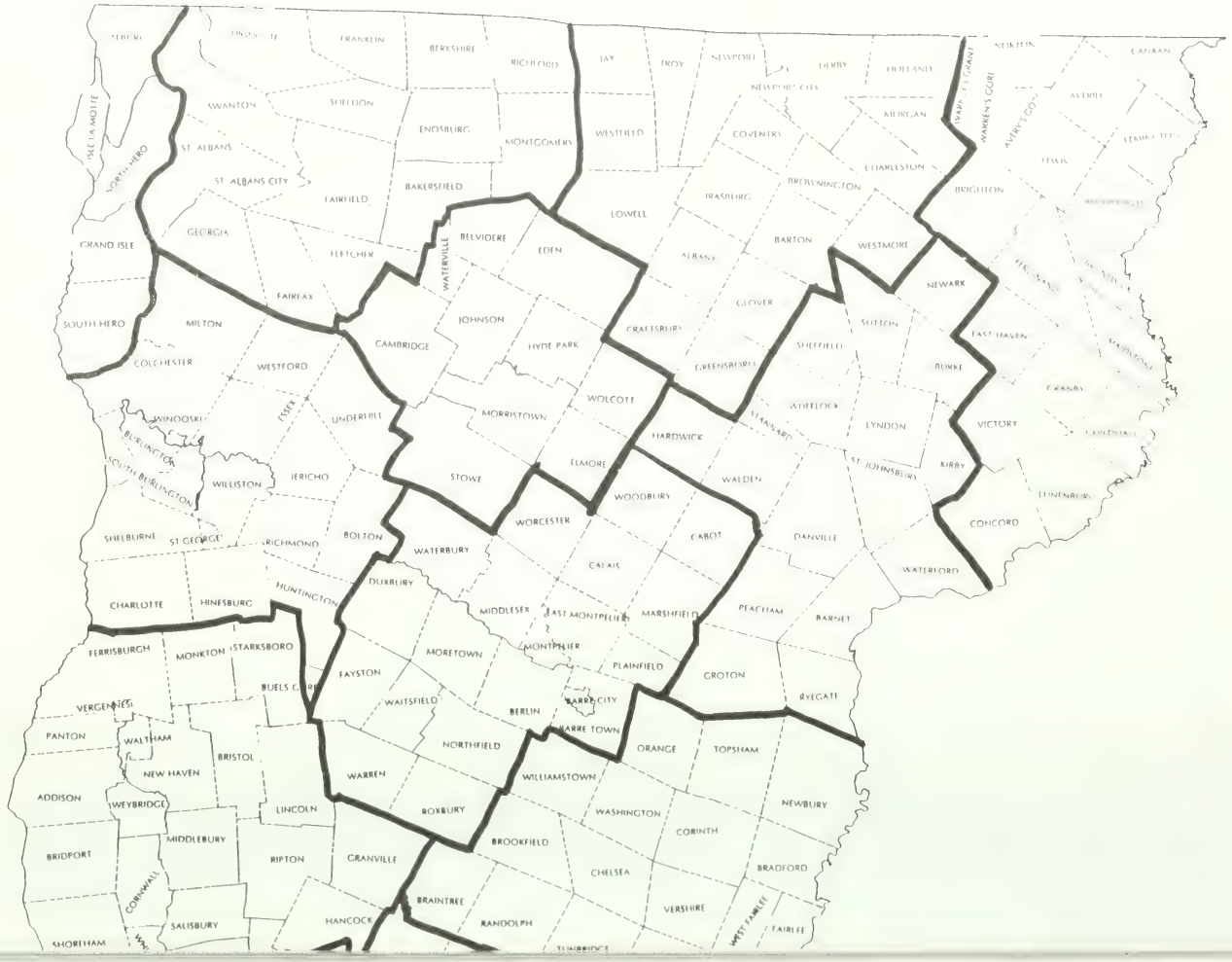
FRANKLIN
BERKSHIRE
RICHFORD
JAY
TROY
NEWPORT
DERBY
HOLLAND
CANAAN
NEWPORT CITY
MORGAN
AVERILL
SWANTON
SHELDON
ENOSBURG
MONTGOMERY
WESTFIELD
COVENTRY
ISLE LA MOTTE
NORTH HERO
ST. ALBANS
ST. ALBANS CITY
FAIRFIELD
BAKERSFIELD
CHARLESTON
BROWNINGTON
BRIGHTON
GEORGIA
GRAND ISLE
FLETCHER
BELVIDERE
EDEN
LOWELL
IRASBURG
BARTON
WESTMORE
WATERVILLE
FAIRFAX
NEWARK
SOUTH HERO
MILTON
JOHNSON
CAMBRIDGE
HYDE PARK
GRAFTSBURY
GLOVER
SUTTON
SHEFFIELD
GREENSBORO
EAST HAVEN
BURKE
COLCHESTER
WESTFORD
ESSEX
UNDERHILL
WOLCOTT
MORRISTOWN
WINOOSKI
BURLINGTON
SOUTH BURLINGTON
WILLISTON
JERICHO
STOWE
ELMORE
HARDWICK
STANNARD
WHEELOCK
LYNDON
VICTORY
ST. JOHNSBURY
KIRBY
WALDEN
WOODBURY
LUNENBURG
CONCORD
SHELBURNE
ST. GEORGE
RICHMOND
BOLTON
WORCESTER
WATERBURY
CABOT
DANVILLE
CALAIS
WATERFORD
HUNTINGTON
DUXBURY
CHARLOTTE
HINESBURG
MIDDLESEX
EAST MONTPELIER
MARSHFIELD
PEACHAM
BARNET
FERRISBURGH
MONKTON
STARKSBORO
MORETOWN
MONTPELIER
PLAINFIELD
GROTON
BUELS GORE
FAYSTON
VERGENNES
WAITSFIELD
BERLIN
BARRE CITY
RYEGATE
PANTON
WALTHAM
BARRE TOWN
NORTHFIELD
ORANGE
TOPSHAM
NEW HAVEN
BRISTOL
WARREN
WILLIAMSTOWN
ADDISON
WEYBRIDGE
LINCOLN
ROXBURY
WASHINGTON
NEWBURY
MIDDLEBURY
CORINTH
BRIDPORT
RIPTON
GRANVILLE
BROOKFIELD
CHELSEA
BRADFORD
CORNWALL
BRAINTREE
VERSHIRE
SALISBURY
HANCOCK
RANDOLPH
WEST FAIRLEE
FAIRLEE
SHOREHAM
TUNBRIDGE

County and Town
Outline Map
of

Vermont

Showing
Senatorial
Districts

Pursuant to 17 V.S.A. Section 1981 1981, No. 217 (Adj. Sess.)

- - - - Town Lines

County Lines

—— District Lines

Published by the

SECRETARY OF STATE

Montpelier, VT 05602

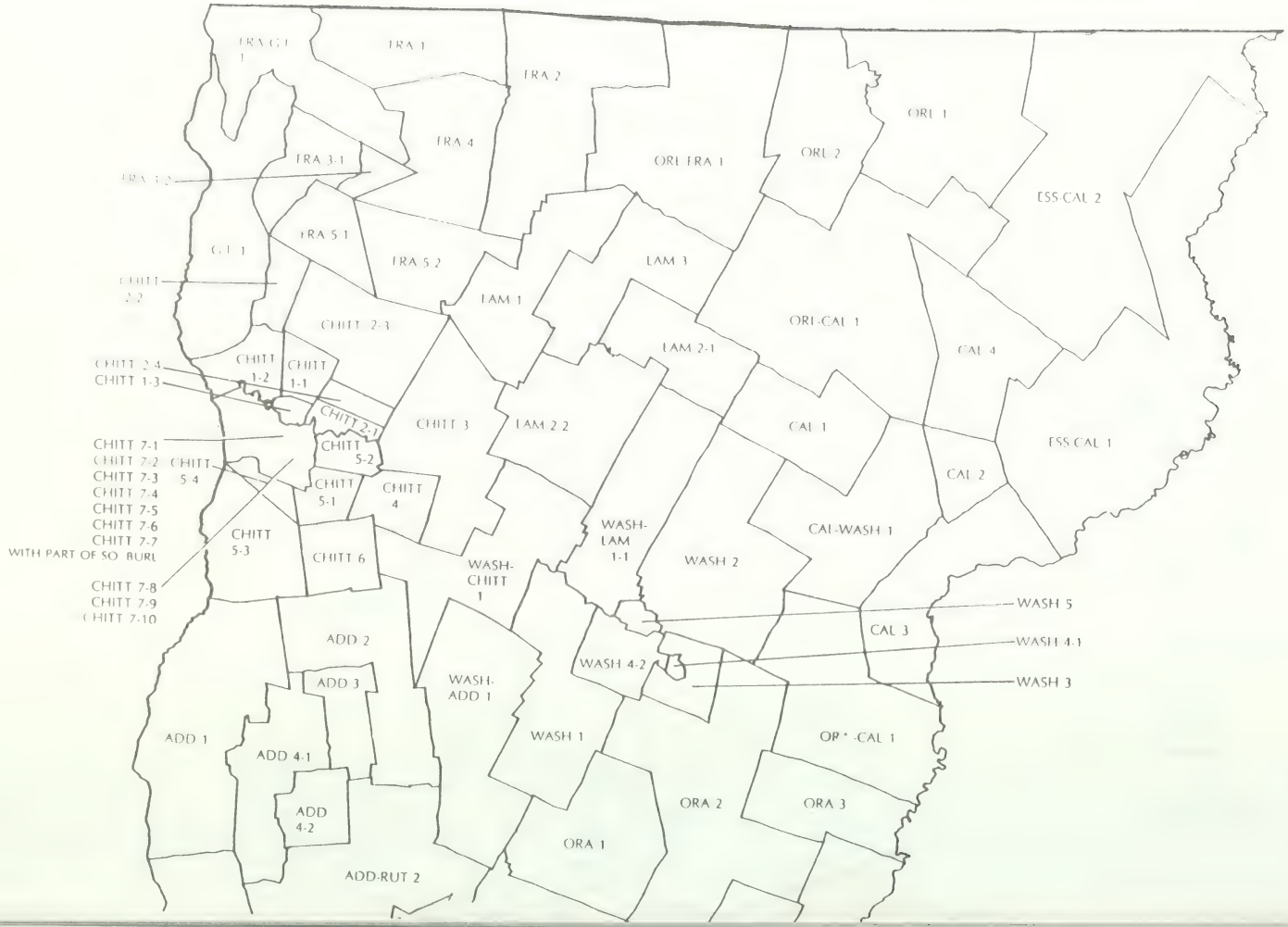
FRA G-1
1
FRA 1
FRA 2
FRA 4
FRA 3-1
FRA 3-2
ORI FRA 1
ORI 2
ORI 1
ESS-CAL 2
FRA 5-1
FRA 5-2
G-1 1
CHITT
2-2
LAM 3
LAM 1
CHITT 2-3
ORI-CAL 1
LAM 2-1
CAL 4
CHITT 2-4
CHITT 1-3
CHITT
1-2
CHITT
1-1
CHITT 2-1
CHITT 3
LAM 2-2
CAL 1
ESS-CAL 1
CHITT 7-1
CHITT 7-2
CHITT 7-3
CHITT 7-4
CHITT 7-5
CHITT 7-6
CHITT 7-7
WITH PART OF SO. BURL
CHITT
5-4
CHITT
5-2
CHITT
5-1
CHITT
4
CAL 2
CHITT
5-3
CHITT 6
WASH-
LAM
1-1
WASH 2
CAL-WASH 1
WASH-
CHITT
1
CHITT 7-8
CHITT 7-9
CHITT 7-10
WASH 5
CAL 3
WASH 4-1
WASH 4-2
WASH 3
ADD 2
ADD 3
WASH-
ADD 1
ADD 1
ADD 4-1
WASH 1
ORA 2
ORA 3
ORA 1
ADD
4-2
ADD-RUT 2

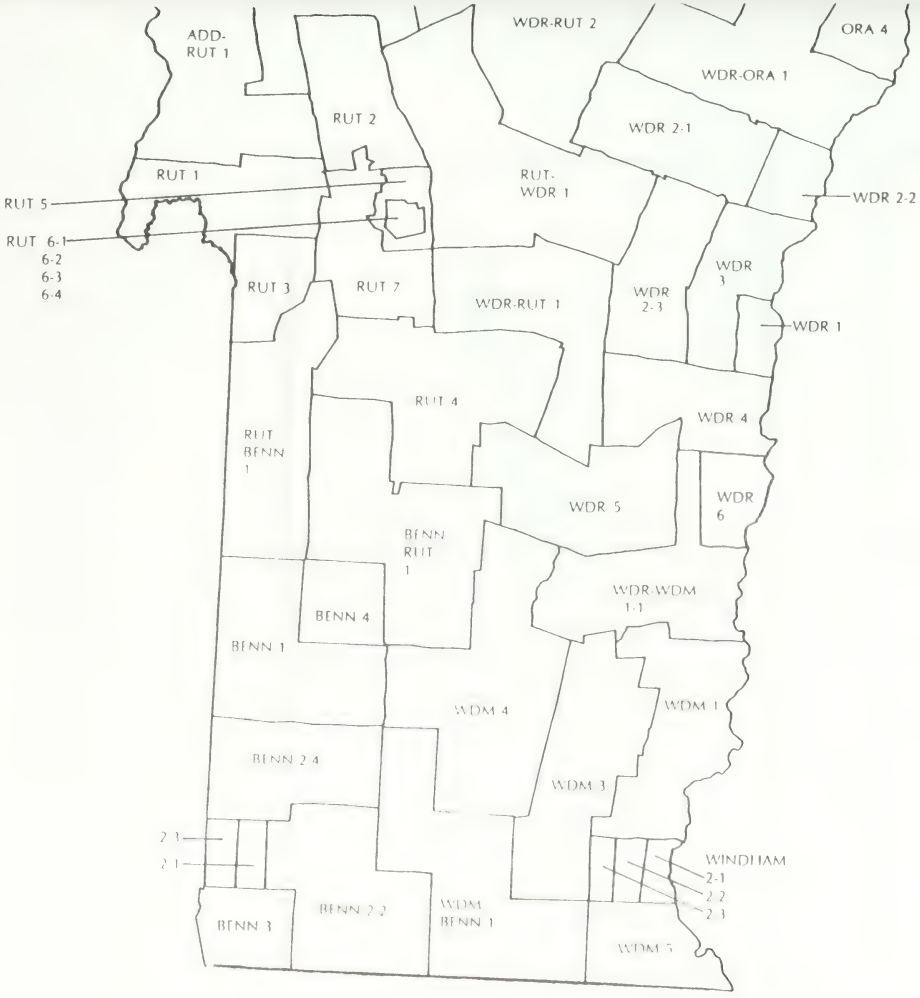

County and Town
Outline Map
of

Vermont
Showing
Representative Districts

Pursuant to 17 V.S.A. Section 1883 1991, No. 116 (Adj. Sess.) and 1991, No. 147 (Adj. Sess.)

- - - - Town Lines

County Lines

District Lines

Published by the

SECRETARY OF STATE

Montpelier, VT 05602

DEMOCRATIC PARTY OFFICIAL PRESIDENTIAL PRIMARY BALLOT MARCH 7, 2000

INSTRUCTION TO VOTERS:

To vote for a person whose name is printed on the ballot, make or place a cross (X) in the square at the right of the name of that person.

To vote for a person whose name is not printed on the ballot, write or stick the name of the person in the "write-in" space provided for that purpose.

For President of the United States
Vote for not more than ONE

BILL BRADLEY of New Jersey ☐

AL GORE of Tennessee ☐

LYNDON H. LAROUCHE, JR. of Virginia ☐

Write-In ☐

SAMPLE BALLOT

REPUBLICAN PARTY OFFICIAL PRESIDENTIAL PRIMARY BALLOT MARCH 7, 2000

INSTRUCTION TO VOTERS:

To vote for a person whose name is printed on the ballot, make or place a cross (X) in the square at the right of the name of that person.

To vote for a person whose name is not printed on the ballot, write or stick the name of the person in the "write-in" space provided for that purpose.

For President of the United States
Vote for not more than ONE

GARY BAUER of Virginia ☐

GEORGE W. BUSH of Texas ☐

STEVE FORBES of New Jersey ☐

ALAN KEYES of Maryland ☐

JOHN MCCAIN of Arizona ☐

Write-In ☐

For US President

Addison County

2000 DEMOCRATIC PRIMARY

Town Name	BRADLEY-D		GORE-D		LAROUCHE-D		Write-Ins		Town Total
Addison	34	40.0%	46	54.1%	0	0.0%	1	1.2%	85
Bridport	37	38.9%	55	57.9%	2	2.1%	0	0.0%	95
Bristol	153	43.1%	198	55.8%	0	0.0%	0	0.0%	355
Cornwall	108	56.5%	80	41.9%	3	1.6%	0	0.0%	191
Ferrisburgh	91	40.4%	129	57.3%	3	1.3%	0	0.0%	225
Goshen	12	48.0%	12	48.0%	0	0.0%	0	0.0%	25
Granville	13	52.0%	12	48.0%	0	0.0%	0	0.0%	25
Hancock	6	28.6%	13	61.9%	2	9.5%	1	4.8%	21
Leicester	27	32.5%	53	63.9%	1	1.2%	2	2.4%	83
Lincoln	81	48.8%	78	47.0%	3	1.8%	2	1.2%	166
Middlebury	379	54.0%	316	45.0%	0	0.0%	4	0.6%	702
Monkton	95	47.5%	102	51.0%	1	0.5%	2	1.0%	200
New Haven	95	51.6%	84	45.7%	3	1.6%	1	0.5%	184
Orwell	36	44.4%	41	50.6%	4	4.9%	0	0.0%	81
Panton	18	38.3%	29	61.7%	0	0.0%	0	0.0%	47
Ripton	40	44.0%	49	53.8%	0	0.0%	2	2.2%	91
Salisbury	54	48.2%	56	50.0%	0	0.0%	1	0.9%	112
Shoreham	54	47.4%	54	47.4%	3	2.6%	1	0.9%	114
Starksboro	88	55.0%	79	49.4%	0	0.0%	0	0.0%	160
Vergennes	66	40.7%	92	56.8%	2	1.2%	0	0.0%	162
Waltham	16	55.2%	13	44.8%	0	0.0%	0	0.0%	29
Weybridge	66	46.2%	75	52.4%	0	0.0%	1	0.7%	143
Whiting	16	43.2%	20	54.1%	0	0.0%	1	2.7%	37
County Totals	1585	47.6%	1686	50.6%	27	0.8%	19	0.6%	3333

For US President

Bennington County

2000 DEMOCRATIC PRIMARY

Town Name	BRADLEY-D		GORE-D		LAROUCHE-D		Write-Ins		Town Total
Arlington	83	45.1%	97	52.7%	1	0.5%	1	0.5%	184
Bennington	372	36.7%	626	61.7%	10	1.0%	2	0.2%	1015
Dorset	111	54.7%	83	40.9%	1	0.5%	1	0.5%	203
Landgrove	22	88.0%	2	8.0%	0	0.0%	1	4.0%	25
Manchester	165	52.7%	140	44.7%	2	0.6%	3	1.0%	313
Peru	37	80.4%	9	19.6%	0	0.0%	0	0.0%	46
Pownal	72	29.0%	169	68.1%	4	1.6%	2	0.8%	248
Readsboro	19	21.6%	63	71.6%	0	0.0%	0	0.0%	88
Rupert	38	46.9%	38	46.9%	4	4.9%	0	0.0%	81
Sandgate	21	47.7%	23	52.3%	0	0.0%	0	0.0%	44
Searsburg	0	0.0%	2	50.0%	1	25.0%	0	0.0%	4
Shaftsbury	121	38.4%	179	56.8%	2	0.6%	0	0.0%	315
Stamford	23	35.4%	42	64.6%	0	0.0%	0	0.0%	65
Sunderland	23	39.7%	34	58.6%	1	1.7%	0	0.0%	58
Winhall	35	54.7%	28	43.8%	0	0.0%	0	0.0%	64
Woodford	11	29.7%	26	70.3%	0	0.0%	0	0.0%	37
County Totals	1153	41.3%	1561	55.9%	26	0.9%	10	0.4%	2790

For US President | **Caledonia County** | 2000 DEMOCRATIC PRIMARY

Town Name	BRADLEY-D		GORE-D		LAROUCHE-D		Write-Ins		Town Total
Barnet	46	52.3%	39	44.3%	1	1.1%	1	1.1%	88
Burke	44	43.6%	54	53.5%	0	0.0%	0	0.0%	101
Danville	41	38.3%	64	59.8%	0	0.0%	2	1.9%	107
Groton	15	57.7%	11	42.3%	0	0.0%	0	0.0%	26
Hardwick	63	38.7%	97	59.5%	2	1.2%	0	0.0%	163
Kirby	17	47.2%	15	41.7%	2	5.6%	0	0.0%	36
Lyndon	55	35.5%	94	60.6%	1	0.6%	3	1.9%	155
Newark	10	25.0%	27	67.5%	2	5.0%	1	2.5%	40
Peacham	46	44.7%	56	54.4%	0	0.0%	1	1.0%	103
Ryegate	10	25.0%	29	72.5%	0	0.0%	0	0.0%	40
St. Johnsbury	141	35.1%	224	55.7%	8	2.0%	4	1.0%	402
Sheffield	12	32.4%	24	64.9%	0	0.0%	1	2.7%	37
Stannard	11	42.3%	15	57.7%	0	0.0%	0	0.0%	26
Sutton	16	39.0%	25	61.0%	0	0.0%	0	0.0%	41
Walden	28	45.9%	32	52.5%	1	1.6%	0	0.0%	61
Waterford	40	47.1%	44	51.8%	0	0.0%	0	0.0%	85
Wheelock	16	42.1%	21	55.3%	0	0.0%	0	0.0%	38
County Totals	611	39.4%	871	56.2%	17	1.1%	13	0.8%	1549

For US President

Chittenden County

2000 DEMOCRATIC PRIMARY

Town Name	BRADLEY-D		GORE-D		LAROUCHE-D		Write-Ins		Town Total
Bolton	45	47.9%	43	45.7%	0	0.0%	6	6.4%	94
Burlington	2229	46.5%	2457	51.3%	21	0.4%	42	0.9%	4789
Charlotte	308	54.8%	241	42.9%	2	0.4%	6	1.1%	562
Colchester	472	39.5%	689	57.6%	2	0.2%	4	0.3%	1196
Essex	482	49.2%	486	49.6%	7	0.7%	0	0.0%	980
Hinesburg	223	49.0%	221	48.6%	2	0.4%	8	1.8%	455
Huntington	140	56.9%	100	40.7%	2	0.8%	2	0.8%	246
Jericho	227	47.1%	247	51.2%	2	0.4%	6	1.2%	482
Milton	98	40.0%	138	56.3%	4	1.6%	4	1.6%	245
Richmond	265	49.3%	264	49.2%	5	0.9%	2	0.4%	537
St. George	15	32.6%	30	65.2%	0	0.0%	1	2.2%	46
Shelburne	447	52.2%	387	45.2%	4	0.5%	2	0.2%	856
South Burlington	594	53.9%	504	45.7%	1	0.1%	4	0.4%	1103
Underhill	172	48.9%	177	50.3%	1	0.3%	1	0.3%	352
Westford	86	47.8%	89	49.4%	2	1.1%	0	0.0%	180
Williston	352	45.5%	416	53.8%	1	0.1%	4	0.5%	773
Winooski	226	37.2%	365	60.0%	4	0.7%	7	1.2%	608
County Totals	6381	47.3%	6854	50.8%	60	0.4%	99	0.7%	13504

For US President

Essex County

2000 DEMOCRATIC PRIMARY

Town Name	BRADLEY-D		GORE-D		LAROUCHE-D		Write-Ins		Town Total
Bloomfield	8	38.1%	12	57.1%	0	0.0%	1	4.8%	21
Brighton	24	25.3%	69	72.6%	0	0.0%	0	0.0%	95
Brunswick	1	9.1%	9	81.8%	0	0.0%	1	9.1%	11
Canaan	19	28.8%	44	66.7%	3	4.5%	0	0.0%	66
Concord	16	24.6%	46	70.8%	2	3.1%	1	1.5%	65
East Haven	7	36.8%	12	63.2%	0	0.0%	0	0.0%	19
Granby	1	16.7%	5	83.3%	0	0.0%	0	0.0%	6
Guildhall	7	28.0%	17	68.0%	0	0.0%	0	0.0%	25
Lemington	0	0.0%	2	100.0%	0	0.0%	0	0.0%	2
Lunenburg	12	21.8%	35	63.6%	1	1.8%	0	0.0%	55
Maidstone	4	28.6%	9	64.3%	0	0.0%	1	7.1%	14
Norton	4	33.3%	7	58.3%	1	8.3%	0	0.0%	12
Victory	4	57.1%	2	28.6%	1	14.3%	0	0.0%	7
County Totals	107	26.9%	269	67.6%	8	2.0%	4	1.0%	398

For US President

Franklin County

2000 DEMOCRATIC PRIMARY

Town Name	BRADLEY-D		GORE-D		LAROUCHE-D		Write-Ins		Town Total
Bakersfield	28	38.9%	41	56.9%	1	1.4%	2	2.8%	72
Berkshire	11	24.4%	29	64.4%	2	4.4%	1	2.2%	45
Enosburg	44	46.8%	46	48.9%	2	2.1%	0	0.0%	94
Fairfax	124	45.3%	144	52.6%	4	1.5%	2	0.7%	274
Fairfield	56	44.8%	64	51.2%	1	0.8%	1	0.8%	125
Fletcher	26	43.3%	31	51.7%	0	0.0%	2	3.3%	60
Franklin	12	35.3%	18	52.9%	0	0.0%	4	11.8%	34
Georgia	92	38.7%	145	60.9%	0	0.0%	0	0.0%	238
Highgate	41	27.5%	96	64.4%	2	1.3%	5	3.4%	149
Montgomery	22	41.5%	28	52.8%	1	1.9%	2	3.8%	53
Richford	36	24.5%	107	72.8%	2	1.4%	0	0.0%	147
St. Albans City	138	33.8%	247	60.5%	2	0.5%	7	1.7%	408
St. Albans Town	144	31.4%	294	64.2%	9	2.0%	8	1.7%	458
Sheldon	20	35.1%	36	63.2%	0	0.0%	1	1.8%	57
Swanton	102	28.2%	242	66.9%	5	1.4%	2	0.6%	362
County Totals	896	34.8%	1568	60.9%	31	1.2%	37	1.4%	2576

For US President

Grand Isle County

2000 DEMOCRATIC PRIMARY

Town Name	BRADLEY-D		GORE-D		LAROUCHE-D		Write-Ins		Town Total
Alburg	26	22.8%	86	75.4%	0	0.0%	1	0.9%	114
Grand Isle	83	37.9%	132	60.3%	1	0.5%	1	0.5%	219
Isle LaMotte	11	24.4%	31	68.9%	1	2.2%	2	4.4%	45
North Hero	24	48.0%	26	52.0%	0	0.0%	0	0.0%	50
South Hero	72	45.0%	85	53.1%	2	1.3%	0	0.0%	160
County Totals	216	36.7%	360	61.2%	4	0.7%	4	0.7%	588

For US President

Lamoille County

2000 DEMOCRATIC PRIMARY

Town Name	BRADLEY-D		GORE-D		LAROUCHE-D		Write-Ins		Town Total
Belvidere	3	18.8%	13	81.3%	0	0.0%	0	0.0%	16
Cambridge	86	40.6%	120	56.6%	2	0.9%	2	0.9%	212
Eden	17	41.5%	22	53.7%	1	2.4%	1	2.4%	41
Elmore	27	39.7%	38	55.9%	0	0.0%	0	0.0%	68
Hyde Park	104	38.4%	163	60.1%	0	0.0%	1	0.4%	271
Johnson	80	43.2%	95	51.4%	2	1.1%	3	1.6%	185
Morristown	108	47.0%	119	51.7%	1	0.4%	2	0.9%	230
Stowe	221	54.7%	177	43.8%	4	1.0%	2	0.5%	404
Waterville	10	32.3%	21	67.7%	0	0.0%	0	0.0%	31
Wolcott	24	45.3%	27	50.9%	0	0.0%	2	3.8%	53
County Totals	680	45.0%	795	52.6%	10	0.7%	13	0.9%	1511

For US President

Orange County

2000 DEMOCRATIC PRIMARY

Town Name	BRADLEY-D		GORE-D		LAROUCHE-D		Write-Ins		Town Total
Bradford	38	44.7%	43	50.6%	0	0.0%	4	4.7%	85
Braintree	18	38.3%	27	57.4%	1	2.1%	1	2.1%	47
Brookfield	43	43.0%	57	57.0%	0	0.0%	0	0.0%	100
Chelsea	34	57.6%	24	40.7%	1	1.7%	0	0.0%	59
Corinth	45	37.8%	72	60.5%	1	0.8%	0	0.0%	119
Fairlee	28	43.1%	36	55.4%	0	0.0%	1	1.5%	65
Newbury	50	38.2%	78	59.5%	1	0.8%	1	0.8%	131
Orange	14	42.4%	17	51.5%	0	0.0%	0	0.0%	33
Randolph	160	43.8%	197	54.0%	3	0.8%	11	3.0%	365
Strafford	95	60.1%	63	39.9%	0	0.0%	0	0.0%	158
Thetford	242	59.9%	151	37.4%	1	0.2%	7	1.7%	404
Topsham	14	38.9%	22	61.1%	0	0.0%	0	0.0%	36
Tunbridge	51	60.0%	32	37.6%	0	0.0%	1	1.2%	85
Vershire	32	50.8%	27	42.9%	1	1.6%	2	3.2%	63
Washington	42	41.2%	56	54.9%	2	2.0%	1	1.0%	102
West Fairlee	17	45.9%	19	51.4%	1	2.7%	0	0.0%	37
Williamstown	51	37.0%	83	60.1%	2	1.4%	1	0.7%	138
County Totals	974	48.1%	1004	49.5%	14	0.7%	30	1.5%	2027

For US President

Orleans County

2000 DEMOCRATIC PRIMARY

Town Name	BRADLEY-D		GORE-D		LAROUCHE-D		Write-Ins		Town Total
Albany	25	54.3%	20	43.5%	0	0.0%	1	2.2%	46
Barton	34	34.3%	59	59.6%	1	1.0%	5	5.1%	99
Brownington	11	26.8%	27	65.9%	2	4.9%	0	0.0%	41
Charleston	17	48.6%	15	42.9%	1	2.9%	2	5.7%	35
Coventry	6	19.4%	23	74.2%	0	0.0%	0	0.0%	31
Craftsbury	27	37.0%	46	63.0%	0	0.0%	0	0.0%	73
Derby	82	34.0%	149	61.8%	2	0.8%	1	0.4%	241
Glover	35	53.8%	30	46.2%	0	0.0%	0	0.0%	65
Greensboro	39	63.9%	22	36.1%	0	0.0%	0	0.0%	61
Holland	10	40.0%	15	60.0%	0	0.0%	0	0.0%	25
Irasburg	13	33.3%	26	66.7%	0	0.0%	0	0.0%	39
Jay	11	40.7%	12	44.4%	1	3.7%	2	7.4%	27
Lowell	13	28.9%	27	60.0%	2	4.4%	2	4.4%	45
Morgan	9	36.0%	16	64.0%	0	0.0%	0	0.0%	25
Newport City	82	26.8%	212	69.3%	4	1.3%	5	1.6%	306
Newport Town	22	32.4%	40	58.8%	0	0.0%	3	4.4%	68
Troy	19	50.0%	18	47.4%	1	2.6%	0	0.0%	38
Westfield	9	33.3%	18	66.7%	0	0.0%	0	0.0%	27
Westmore	5	21.7%	15	65.2%	1	4.3%	2	8.7%	23
County Totals	469	35.7%	790	60.1%	15	1.1%	23	1.7%	1315

For US President

Rutland County

2000 DEMOCRATIC PRIMARY

Town Name	BRADLEY-D		GORE-D		LAROUCHE-D		Write-Ins		Town Total
Benson	24	38.1%	38	60.3%	0	0.0%	1	1.6%	63
Brandon	109	37.1%	177	60.2%	2	0.7%	3	1.0%	294
Castleton	102	39.7%	152	59.1%	1	0.4%	2	0.8%	257
Chittenden	59	39.6%	85	57.0%	1	0.7%	2	1.3%	149
Clarendon	68	30.4%	145	64.7%	4	1.8%	2	0.9%	224
Danby	31	36.0%	53	61.6%	0	0.0%	1	1.2%	86
Fair Haven	47	29.0%	111	68.5%	2	1.2%	0	0.0%	162
Hubbardton	10	25.0%	28	70.0%	0	0.0%	1	2.5%	40
Ira	9	31.0%	21	72.4%	0	0.0%	0	0.0%	29
Mendon	25	41.7%	32	53.3%	0	0.0%	0	0.0%	60
Middletown Springs	46	43.8%	56	53.3%	2	1.9%	0	0.0%	105
Mount Holly	52	35.9%	90	62.1%	2	1.4%	0	0.0%	145
Mount Tabor	4	30.8%	9	69.2%	0	0.0%	0	0.0%	13
Pawlet	51	46.4%	60	54.5%	0	0.0%	0	0.0%	110
Pittsfield	15	36.6%	26	63.4%	0	0.0%	0	0.0%	41
Pittsford	78	34.2%	137	60.1%	3	1.3%	2	0.9%	228
Poultney	60	32.4%	122	65.9%	2	1.1%	1	0.5%	185
Proctor	36	27.7%	92	70.8%	1	0.8%	0	0.0%	130
Rutland City	460	34.4%	856	64.0%	9	0.7%	11	0.8%	1337
Rutland Town	131	35.2%	237	63.7%	3	0.8%	1	0.3%	372
Sherburne	29	50.0%	28	48.3%	1	1.7%	0	0.0%	58
Shrewsbury	61	44.9%	67	49.3%	2	1.5%	3	2.2%	136
Sudbury	19	35.2%	32	59.3%	1	1.9%	0	0.0%	54
Tinmouth	9	29.0%	20	64.5%	2	6.5%	0	0.0%	31
Wallingford	85	40.5%	115	54.8%	2	1.0%	2	1.0%	210
Wells	24	36.4%	34	51.5%	1	1.5%	2	3.0%	66
West Haven	6	30.0%	14	70.0%	0	0.0%	0	0.0%	20
West Rutland	50	26.7%	132	70.6%	1	0.5%	1	0.5%	187
County Totals	1700	35.5%	2969	62.0%	42	0.9%	35	0.7%	4792

For US President

Washington County

2000 DEMOCRATIC PRIMARY

Town Name	BRADLEY-D		GORE-D		LAROUCHE-D		Write-Ins		Town Total
Barre City	156	27.6%	390	68.9%	2	0.4%	8	1.4%	566
Barre Town	162	32.3%	324	64.5%	2	0.4%	5	1.0%	502
Berlin	82	43.2%	95	50.0%	4	2.1%	2	1.1%	190
Cabot	56	54.9%	42	41.2%	0	0.0%	0	0.0%	102
Calais	116	57.7%	82	40.8%	0	0.0%	3	1.5%	201
Duxbury	45	39.8%	65	57.5%	0	0.0%	2	1.8%	113
East Montpelier	149	50.7%	141	48.0%	0	0.0%	0	0.0%	294
Fayston	55	54.5%	46	45.5%	0	0.0%	0	0.0%	101
Marshfield	56	50.0%	50	44.6%	0	0.0%	3	2.7%	112
Middlesex	132	56.2%	98	41.7%	0	0.0%	4	1.7%	235
Montpelier	669	48.5%	673	48.8%	9	0.7%	18	1.3%	1378
Moretown	79	44.1%	98	54.7%	2	1.1%	0	0.0%	179
Northfield	144	34.2%	245	58.2%	6	1.4%	3	0.7%	421
Plainfield	79	57.2%	54	39.1%	0	0.0%	4	2.9%	138
Roxbury	26	44.1%	33	55.9%	0	0.0%	0	0.0%	59
Waitsfield	107	48.4%	113	51.1%	0	0.0%	1	0.5%	221
Warren	102	51.8%	91	46.2%	1	0.5%	1	0.5%	197
Waterbury	160	40.2%	216	54.3%	5	1.3%	5	1.3%	398
Woodbury	28	46.7%	30	50.0%	0	0.0%	2	3.3%	60
Worcester	87	60.0%	55	37.9%	1	0.7%	2	1.4%	145
County Totals	2490	44.4%	2941	52.4%	32	0.6%	63	1.1%	5612

For US President

Windham County

2000 DEMOCRATIC PRIMARY

Town Name	BRADLEY-D		GORE-D		LAROUCHE-D		Write-Ins		Town Total
Athens	2	40.0%	3	60.0%	0	0.0%	0	0.0%	5
Brattleboro	641	50.0%	609	47.5%	1	0.1%	22	1.7%	1283
Brookline	14	53.8%	11	42.3%	0	0.0%	1	3.8%	26
Dover	49	50.0%	47	48.0%	0	0.0%	1	1.0%	98
Dummerston	122	54.0%	98	43.4%	1	0.4%	3	1.3%	226
Grafton	30	37.5%	46	57.5%	1	1.3%	1	1.3%	80
Guilford	126	64.6%	64	32.8%	0	0.0%	1	0.5%	195
Halifax	27	36.5%	45	60.8%	1	1.4%	1	1.4%	74
Jamaica	22	43.1%	24	47.1%	1	2.0%	4	7.8%	51
Londonderry	44	65.7%	23	34.3%	0	0.0%	0	0.0%	67
Marlboro	110	61.1%	65	36.1%	1	0.6%	2	1.1%	180
Newfane	104	48.6%	107	50.0%	0	0.0%	3	1.4%	214
Putney	191	52.6%	161	44.4%	0	0.0%	11	3.0%	363
Rockingham	201	33.7%	362	60.7%	13	2.2%	22	3.7%	596
Stratton	4	36.4%	5	45.5%	0	0.0%	3	27.3%	11
Townshend	45	57.7%	29	37.2%	1	1.3%	3	3.8%	78
Vernon	46	32.4%	90	63.4%	2	1.4%	2	1.4%	142
Wardsboro	16	53.3%	14	46.7%	0	0.0%	0	0.0%	30
Westminster	186	42.9%	238	54.8%	0	0.0%	5	1.2%	434
Whitingham	50	45.0%	55	49.5%	1	0.9%	1	0.9%	111
Wilmington	55	36.9%	83	55.7%	2	1.3%	6	4.0%	149
Windham	18	50.0%	17	47.2%	0	0.0%	1	2.8%	36
County Totals	2103	47.3%	2196	49.4%	25	0.6%	93	2.1%	4449

For US President

Windsor County

2000 DEMOCRATIC PRIMARY

Town Name	BRADLEY-D		GORE-D		LAROUCHE-D		Write-Ins		Town Total
Andover	15	32.6%	30	65.2%	0	0.0%	1	2.2%	46
Baltimore	3	23.1%	8	61.5%	1	7.7%	1	7.7%	13
Barnard	35	40.7%	50	58.1%	0	0.0%	0	0.0%	86
Bethel	33	34.0%	58	59.8%	2	2.1%	2	2.1%	97
Bridgewater	29	42.6%	36	52.9%	0	0.0%	3	4.4%	68
Cavendish	39	36.8%	58	54.7%	4	3.8%	1	0.9%	106
Chester	80	31.7%	163	64.7%	0	0.0%	6	2.4%	252
Hartford	279	41.2%	381	56.3%	2	0.3%	13	1.9%	677
Hartland	171	53.9%	132	41.6%	1	0.3%	11	3.5%	317
Ludlow	78	36.4%	126	58.9%	1	0.5%	1	0.5%	214
Norwich	475	56.5%	356	42.3%	0	0.0%	8	1.0%	841
Plymouth	20	46.5%	21	48.8%	0	0.0%	1	2.3%	43
Pomfret	48	57.8%	33	39.8%	0	0.0%	2	2.4%	83
Reading	36	61.0%	23	39.0%	0	0.0%	0	0.0%	59
Rochester	47	39.2%	66	55.0%	2	1.7%	4	3.3%	120
Royalton	97	41.6%	128	54.9%	4	1.7%	0	0.0%	233
Sharon	60	48.0%	59	47.2%	1	0.8%	2	1.6%	125
Springfield	267	31.7%	537	63.8%	18	2.1%	14	1.7%	842
Stockbridge	17	47.2%	18	50.0%	0	0.0%	1	2.8%	36
Weathersfield	84	40.0%	122	58.1%	1	0.5%	1	0.5%	210
Weston	48	65.8%	24	32.9%	0	0.0%	1	1.4%	73
West Windsor	33	50.8%	31	47.7%	1	1.5%	0	0.0%	65
Windsor	111	28.6%	258	66.5%	4	1.0%	8	2.1%	388
Woodstock	159	43.3%	192	52.3%	2	0.5%	1	0.3%	367
County Totals	2264	42.2%	2910	54.3%	44	0.8%	82	1.5%	5361

For US President

Summary Results by County

2000 DEMOCRATIC PRIMARY

Town Name	BRADLEY-D		GORE-D		LAROUCHE-D		Write-Ins		Town Total
Addison County	1585	47.6%	1686	50.6%	27	0.8%	19	0.6%	3333
Bennington County	1153	41.3%	1561	55.9%	26	0.9%	10	0.4%	2790
Caledonia County	611	39.4%	871	56.2%	17	1.1%	13	0.8%	1549
Chittenden County	6381	47.3%	6854	50.8%	60	0.4%	99	0.7%	13504
Essex County	107	26.9%	269	67.6%	8	2.0%	4	1.0%	398
Franklin County	896	34.8%	1568	60.9%	31	1.2%	37	1.4%	2576
Grand Isle County	216	36.7%	360	61.2%	4	0.7%	4	0.7%	588
Lamoille County	680	45.0%	795	52.6%	10	0.7%	13	0.9%	1511
Orange County	974	48.1%	1004	49.5%	14	0.7%	30	1.5%	2027
Orleans County	469	35.7%	790	60.1%	15	1.1%	23	1.7%	1315
Rutland County	1700	35.5%	2969	62.0%	42	0.9%	35	0.7%	4792
Washington County	2490	44.4%	2941	52.4%	32	0.6%	63	1.1%	5612
Windham County	2103	47.3%	2196	49.4%	25	0.6%	93	2.1%	4449
Windsor County	2264	42.2%	2910	54.3%	44	0.8%	82	1.5%	5361
State Totals	**21629**	43.4%	**26774**	53.8%	**355**	0.7%	**525**	1.1%	**49805**

For US President

Addison County

2000 REPUBLICAN PRIMARY

Town Name	BAUER-R		BUSH-R		FORBES-R		KEYES-R		MCCAIN-R		Write-Ins		Town Total
Addison	2	0.7%	121	43.2%	1	0.4%	2	0.7%	151	53.9%	2	0.7%	280
Bridport	1	0.4%	114	47.1%	2	0.8%	7	2.9%	115	47.5%	1	0.4%	242
Bristol	2	0.4%	197	42.5%	3	0.6%	7	1.5%	249	53.7%	0	0.0%	464
Cornwall	1	0.5%	79	36.7%	1	0.5%	6	2.8%	125	58.1%	0	0.0%	215
Ferrisburgh	3	0.7%	172	42.0%	3	0.7%	21	5.1%	209	51.0%	0	0.0%	410
Goshen	0	0.0%	18	40.0%	0	0.0%	1	2.2%	26	57.8%	0	0.0%	45
Granville	0	0.0%	11	33.3%	0	0.0%	0	0.0%	22	66.7%	0	0.0%	33
Hancock	0	0.0%	17	34.0%	0	0.0%	2	4.0%	30	60.0%	0	0.0%	50
Leicester	0	0.0%	59	44.4%	2	1.5%	2	1.5%	70	52.6%	0	0.0%	133
Lincoln	0	0.0%	73	34.9%	2	1.0%	4	1.9%	127	60.8%	1	0.5%	209
Middlebury	1	0.1%	309	40.1%	6	0.8%	14	1.8%	405	52.5%	2	0.3%	771
Monkton	0	0.0%	78	31.8%	0	0.0%	4	1.6%	163	66.5%	0	0.0%	245
New Haven	1	0.4%	100	40.5%	2	0.8%	3	1.2%	139	56.3%	0	0.0%	247
Orwell	1	0.5%	95	43.8%	4	1.8%	9	4.1%	108	49.8%	0	0.0%	217
Panton	0	0.0%	44	41.5%	1	0.9%	1	0.9%	60	56.6%	0	0.0%	106
Ripton	0	0.0%	30	39.5%	0	0.0%	0	0.0%	44	57.9%	0	0.0%	76
Salisbury	0	0.0%	85	46.7%	0	0.0%	5	2.7%	90	49.5%	1	0.5%	182
Shoreham	0	0.0%	75	35.7%	1	0.5%	5	2.4%	125	59.5%	1	0.5%	210
Starksboro	1	0.5%	73	39.9%	2	1.1%	9	4.9%	102	55.7%	0	0.0%	183
Vergennes	1	0.3%	129	38.2%	3	0.9%	15	4.4%	186	55.0%	1	0.3%	338
Waltham	0	0.0%	32	37.6%	0	0.0%	4	4.7%	49	57.6%	0	0.0%	85
Weybridge	1	0.5%	72	38.7%	2	1.1%	4	2.2%	106	57.0%	1	0.5%	186
Whiting	0	0.0%	16	34.0%	1	2.1%	2	4.3%	28	59.6%	0	0.0%	47
County Totals	15	0.3%	1999	40.2%	36	0.7%	127	2.6%	2729	54.9%	10	0.2%	4974

For US President

Bennington County

2000 REPUBLICAN PRIMARY

Town Name	BAUER-R		BUSH-R		FORBES-R		KEYES-R		MCCAIN-R		Write-Ins		Town Total
Arlington	1	0.2%	177	39.7%	4	0.9%	8	1.8%	252	56.5%	0	0.0%	446
Bennington	9	0.6%	510	33.9%	5	0.3%	46	3.1%	929	61.8%	0	0.0%	1504
Dorset	0	0.0%	173	35.7%	6	1.2%	11	2.3%	247	51.0%	23	4.8%	484
Landgrove	0	0.0%	9	20.5%	0	0.0%	1	2.3%	33	75.0%	1	2.3%	44
Manchester	1	0.1%	274	38.0%	7	1.0%	13	1.8%	424	58.8%	0	0.0%	721
Peru	0	0.0%	17	26.2%	0	0.0%	0	0.0%	48	73.8%	0	0.0%	65
Pownal	0	0.0%	199	40.0%	11	2.2%	6	1.2%	278	55.9%	0	0.0%	497
Readsboro	0	0.0%	50	37.0%	2	1.5%	3	2.2%	76	56.3%	0	0.0%	135
Rupert	0	0.0%	101	52.3%	0	0.0%	3	1.6%	87	45.1%	0	0.0%	193
Sandgate	1	1.9%	25	48.1%	1	1.9%	0	0.0%	24	46.2%	0	0.0%	52
Searsburg	0	0.0%	7	26.9%	0	0.0%	0	0.0%	18	69.2%	0	0.0%	26
Shaftsbury	1	0.2%	237	37.9%	3	0.5%	12	1.9%	332	53.0%	0	0.0%	626
Stamford	0	0.0%	52	34.9%	0	0.0%	12	8.1%	83	55.7%	2	1.3%	149
Sunderland	1	0.7%	55	36.2%	1	0.7%	2	1.3%	93	61.2%	0	0.0%	152
Winhall	0	0.0%	58	34.7%	1	0.6%	1	0.6%	106	63.5%	0	0.0%	167
Woodford	0	0.0%	13	31.0%	0	0.0%	0	0.0%	29	69.0%	0	0.0%	42
County Totals	14	0.3%	1957	36.9%	41	0.8%	118	2.2%	3059	57.7%	26	0.5%	5303

For US President | **Caledonia County** | 2000 REPUBLICAN PRIMARY

Town Name	BAUER-R		BUSH-R		FORBES-R		KEYES-R		MCCAIN-R		Write-Ins		Town Total
Barnet	2	0.9%	70	30.3%	2	0.9%	11	4.8%	146	63.2%	0	0.0%	231
Burke	3	1.4%	63	30.0%	2	1.0%	6	2.9%	133	63.3%	1	0.5%	210
Danville	0	0.0%	103	36.1%	1	0.4%	10	3.5%	171	60.0%	0	0.0%	285
Groton	0	0.0%	59	38.6%	0	0.0%	7	4.6%	85	55.6%	1	0.7%	153
Hardwick	0	0.0%	102	36.4%	3	1.1%	3	1.1%	169	60.4%	1	0.4%	280
Kirby	0	0.0%	32	46.4%	0	0.0%	1	1.4%	35	50.7%	1	1.4%	69
Lyndon	2	0.4%	187	39.0%	5	1.0%	31	6.5%	247	51.5%	0	0.0%	480
Newark	0	0.0%	12	30.8%	0	0.0%	1	2.6%	26	66.7%	0	0.0%	39
Peacham	0	0.0%	43	33.3%	1	0.8%	1	0.8%	84	65.1%	0	0.0%	129
Ryegate	0	0.0%	35	33.3%	3	2.9%	5	4.8%	62	59.0%	0	0.0%	105
St. Johnsbury	10	0.9%	396	36.9%	9	0.8%	33	3.1%	555	51.8%	55	5.1%	1072
Sheffield	0	0.0%	25	33.3%	1	1.3%	2	2.7%	45	60.0%	2	2.7%	75
Stannard	0	0.0%	6	37.5%	0	0.0%	0	0.0%	10	62.5%	0	0.0%	16
Sutton	1	1.0%	35	35.4%	0	0.0%	2	2.0%	60	60.6%	0	0.0%	99
Walden	0	0.0%	43	33.1%	2	1.5%	3	2.3%	82	63.1%	0	0.0%	130
Waterford	1	0.4%	102	45.7%	1	0.4%	3	1.3%	115	51.6%	1	0.4%	223
Wheelock	0	0.0%	21	29.2%	0	0.0%	0	0.0%	53	73.6%	0	0.0%	72
County Totals	19	0.5%	1334	36.4%	30	0.8%	119	3.2%	2078	56.7%	62	1.7%	3668

For US President | **Chittenden County** | 2000 REPUBLICAN PRIMARY

Town Name	BAUER-R		BUSH-R		FORBES-R		KEYES-R		MCCAIN-R		Write-Ins		Town Total
Bolton	0	0.0%	49	41.5%	1	0.8%	1	0.8%	67	56.8%	0	0.0%	118
Burlington	9	0.2%	1222	30.4%	22	0.5%	82	2.0%	2625	65.2%	35	0.9%	4026
Charlotte	2	0.3%	224	36.2%	4	0.6%	13	2.1%	372	60.2%	0	0.0%	618
Colchester	3	0.1%	704	34.8%	11	0.5%	51	2.5%	1228	60.8%	4	0.2%	2021
Essex	10	0.4%	893	38.3%	6	0.3%	62	2.7%	1352	58.0%	0	0.0%	2333
Hinesburg	3	0.6%	154	29.7%	3	0.6%	14	2.7%	340	65.6%	0	0.0%	518
Huntington	1	0.4%	104	39.0%	2	0.7%	7	2.6%	149	55.8%	2	0.7%	267
Jericho	6	0.7%	337	40.7%	3	0.4%	20	2.4%	461	55.6%	1	0.1%	829
Milton	2	0.3%	302	40.4%	2	0.3%	25	3.3%	413	55.3%	1	0.1%	747
Richmond	3	0.4%	277	36.9%	3	0.4%	14	1.9%	450	60.0%	2	0.3%	750
St. George	0	0.0%	17	36.2%	0	0.0%	2	4.3%	28	59.6%	0	0.0%	47
Shelburne	0	0.0%	503	36.7%	3	0.2%	19	1.4%	751	54.8%	5	0.4%	1371
South Burlington	3	0.2%	608	35.2%	7	0.4%	43	2.5%	1062	61.5%	3	0.2%	1727
Underhill	1	0.2%	183	31.4%	2	0.3%	12	2.1%	384	65.9%	0	0.0%	583
Westford	0	0.0%	73	31.2%	0	0.0%	10	4.3%	151	64.5%	0	0.0%	234
Williston	4	0.3%	509	36.0%	7	0.5%	38	2.7%	850	60.2%	4	0.3%	1412
Winooski	4	0.7%	203	35.8%	1	0.2%	17	3.0%	340	60.0%	0	0.0%	567
County Totals	51	0.3%	6362	35.0%	77	0.4%	430	2.4%	11023	60.7%	57	0.3%	18168

For US President

Essex County

2000 REPUBLICAN PRIMARY

Town Name	BAUER-R		BUSH-R		FORBES-R		KEYES-R		MCCAIN-R		Write-Ins		Town Total
Bloomfield	0	0.0%	12	60.0%	0	0.0%	0	0.0%	8	40.0%	0	0.0%	20
Brighton	0	0.0%	98	43.4%	3	1.3%	7	3.1%	117	51.8%	1	0.4%	226
Brunswick	0	0.0%	3	15.0%	1	5.0%	1	5.0%	14	70.0%	0	0.0%	20
Canaan	0	0.0%	25	21.4%	2	1.7%	3	2.6%	86	73.5%	0	0.0%	117
Concord	2	1.1%	76	40.2%	4	2.1%	3	1.6%	102	54.0%	1	0.5%	189
East Haven	0	0.0%	25	41.7%	0	0.0%	1	1.7%	34	56.7%	0	0.0%	60
Granby	0	0.0%	14	60.9%	0	0.0%	0	0.0%	9	39.1%	0	0.0%	23
Guildhall	1	1.2%	31	36.5%	0	0.0%	0	0.0%	50	58.8%	1	1.2%	85
Lemington	0	0.0%	3	14.3%	0	0.0%	0	0.0%	18	85.7%	0	0.0%	21
Lunenburg	1	0.6%	57	36.8%	3	1.9%	5	3.2%	88	56.8%	1	0.6%	155
Maidstone	0	0.0%	7	25.9%	1	3.7%	0	0.0%	19	70.4%	0	0.0%	27
Norton	0	0.0%	19	51.4%	1	2.7%	3	8.1%	13	35.1%	1	2.7%	37
Victory	0	0.0%	13	52.0%	0	0.0%	0	0.0%	12	48.0%	0	0.0%	25
County Totals	4	0.4%	383	38.1%	15	1.5%	23	2.3%	570	56.7%	5	0.5%	1005

For US President

Franklin County

2000 REPUBLICAN PRIMARY

Town Name	BAUER-R		BUSH-R		FORBES-R		KEYES-R		MCCAIN-R		Write-Ins		Town Total
Bakersfield	1	0.8%	42	31.8%	1	0.8%	0	0.0%	88	66.7%	0	0.0%	132
Berkshire	0	0.0%	35	30.7%	2	1.8%	2	1.8%	74	64.9%	1	0.9%	114
Enosburg	1	0.5%	60	32.6%	1	0.5%	5	2.7%	115	62.5%	1	0.5%	184
Fairfax	4	0.8%	205	39.2%	4	0.8%	18	3.4%	292	55.8%	0	0.0%	523
Fairfield	0	0.0%	43	27.7%	2	1.3%	1	0.6%	108	69.7%	0	0.0%	155
Fletcher	0	0.0%	30	25.4%	1	0.8%	6	5.1%	81	68.6%	0	0.0%	118
Franklin	0	0.0%	45	38.5%	2	1.7%	2	1.7%	67	57.3%	0	0.0%	117
Georgia	1	0.2%	200	41.8%	3	0.6%	17	3.6%	257	53.8%	0	0.0%	478
Highgate	0	0.0%	123	51.9%	1	0.4%	6	2.5%	106	44.7%	0	0.0%	237
Montgomery	1	0.9%	45	39.5%	0	0.0%	3	2.6%	63	55.3%	1	0.9%	114
Richford	0	0.0%	103	42.0%	2	0.8%	6	2.4%	133	54.3%	0	0.0%	245
St. Albans City	3	0.5%	198	30.0%	2	0.3%	30	4.5%	426	64.5%	1	0.2%	660
St. Albans Town	3	0.4%	255	36.0%	6	0.8%	13	1.8%	426	60.2%	4	0.6%	708
Sheldon	0	0.0%	34	34.7%	1	1.0%	0	0.0%	63	64.3%	0	0.0%	98
Swanton	4	0.6%	224	36.1%	4	0.6%	13	2.1%	365	58.8%	0	0.0%	621
County Totals	18	0.4%	1642	36.5%	32	0.7%	122	2.7%	2664	59.1%	8	0.2%	4504

For US President

Grand Isle County

2000 REPUBLICAN PRIMARY

Town Name	BAUER-R		BUSH-R		FORBES-R		KEYES-R		MCCAIN-R		Write-Ins		Town Total
Alburg	0	0.0%	77	37.2%	2	1.0%	4	1.9%	123	59.4%	0	0.0%	207
Grand Isle	1	0.3%	134	35.5%	2	0.5%	0	0.0%	235	62.3%	0	0.0%	377
Isle LaMotte	0	0.0%	21	25.3%	0	0.0%	3	3.6%	57	68.7%	1	1.2%	83
North Hero	0	0.0%	50	41.0%	0	0.0%	2	1.6%	70	57.4%	0	0.0%	122
South Hero	1	0.3%	83	28.8%	0	0.0%	8	2.8%	189	65.6%	2	0.7%	288
County Totals	2	0.2%	365	33.9%	4	0.4%	17	1.6%	674	62.6%	3	0.3%	1077

For US President | **Lamoille County** | 2000 REPUBLICAN PRIMARY

Town Name	BAUER-R		BUSH-R		FORBES-R		KEYES-R		MCCAIN-R		Write-Ins		Town Total
Belvidere	0	0.0%	24	55.8%	0	0.0%	0	0.0%	19	44.2%	0	0.0%	43
Cambridge	1	0.2%	145	34.4%	3	0.7%	5	1.2%	265	62.8%	1	0.2%	422
Eden	0	0.0%	26	34.7%	2	2.7%	2	2.7%	45	60.0%	0	0.0%	75
Elmore	0	0.0%	14	17.9%	0	0.0%	2	2.6%	62	79.5%	0	0.0%	78
Hyde Park	1	0.2%	191	41.9%	2	0.4%	9	2.0%	246	53.9%	1	0.2%	456
Johnson	1	0.4%	102	42.0%	5	2.1%	4	1.6%	130	53.5%	0	0.0%	243
Morristown	2	0.4%	178	35.2%	2	0.4%	6	1.2%	273	54.1%	2	0.4%	505
Stowe	2	0.2%	284	30.6%	8	0.9%	15	1.6%	615	66.2%	2	0.2%	929
Waterville	1	1.2%	44	54.3%	0	0.0%	1	1.2%	34	42.0%	1	1.2%	81
Wolcott	0	0.0%	36	35.6%	1	1.0%	4	4.0%	58	57.4%	1	1.0%	101
County Totals	8	0.3%	1044	35.6%	23	0.8%	48	1.6%	1747	59.6%	8	0.3%	2933

For US President

Orange County

2000 REPUBLICAN PRIMARY

Town Name	BAUER-R		BUSH-R		FORBES-R		KEYES-R		MCCAIN-R		Write-Ins		Town Total
Bradford	2	0.8%	80	32.8%	2	0.8%	11	4.5%	148	60.7%	1	0.4%	244
Braintree	0	0.0%	48	31.8%	0	0.0%	6	4.0%	96	63.6%	1	0.7%	151
Brookfield	1	0.4%	56	23.6%	1	0.4%	6	2.5%	171	72.2%	0	0.0%	237
Chelsea	1	0.7%	43	29.5%	1	0.7%	3	2.1%	97	66.4%	0	0.0%	146
Corinth	0	0.0%	73	35.8%	1	0.5%	9	4.4%	118	57.8%	2	1.0%	204
Fairlee	0	0.0%	46	25.7%	0	0.0%	3	1.7%	130	72.6%	0	0.0%	179
Newbury	0	0.0%	91	33.2%	3	1.1%	14	5.1%	165	60.2%	0	0.0%	274
Orange	0	0.0%	69	44.5%	3	1.9%	3	1.9%	79	51.0%	0	0.0%	155
Randolph	3	0.5%	201	30.2%	2	0.3%	45	6.8%	398	59.8%	2	0.3%	665
Strafford	0	0.0%	27	21.6%	0	0.0%	6	4.8%	92	73.6%	0	0.0%	125
Thetford	0	0.0%	109	25.9%	4	1.0%	21	5.0%	285	67.7%	2	0.5%	421
Topsham	2	1.6%	46	36.2%	1	0.8%	5	3.9%	71	55.9%	0	0.0%	127
Tunbridge	0	0.0%	45	25.9%	0	0.0%	9	5.2%	119	68.4%	0	0.0%	174
Vershire	0	0.0%	31	34.1%	0	0.0%	2	2.2%	56	61.5%	0	0.0%	91
Washington	1	0.7%	44	28.9%	3	2.0%	12	7.9%	91	59.9%	0	0.0%	152
West Fairlee	0	0.0%	34	39.5%	0	0.0%	2	2.3%	50	58.1%	0	0.0%	86
Williamstown	2	0.6%	128	38.3%	2	0.6%	7	2.1%	195	58.4%	0	0.0%	334
County Totals	12	0.3%	1171	31.1%	23	0.6%	164	4.4%	2361	62.7%	8	0.2%	3765

For US President | Orleans County | 2000 REPUBLICAN PRIMARY

Town Name	BAUER-R		BUSH-R		FORBES-R		KEYES-R		MCCAIN-R		Write-Ins		Town Total
Albany	1	1.3%	38	47.5%	2	2.5%	4	5.0%	35	43.8%	0	0.0%	80
Barton	2	0.9%	91	39.1%	2	0.9%	7	3.0%	130	55.8%	0	0.0%	233
Brownington	1	1.1%	37	41.6%	1	1.1%	2	2.2%	48	53.9%	0	0.0%	89
Charleston	0	0.0%	35	38.0%	1	1.1%	1	1.1%	54	58.7%	1	1.1%	92
Coventry	1	1.7%	26	44.1%	0	0.0%	1	1.7%	31	52.5%	0	0.0%	59
Craftsbury	0	0.0%	36	26.7%	0	0.0%	0	0.0%	99	73.3%	0	0.0%	135
Derby	3	0.6%	202	37.3%	5	0.9%	21	3.9%	301	55.5%	1	0.2%	542
Glover	1	0.9%	40	34.8%	0	0.0%	3	2.6%	70	60.9%	0	0.0%	115
Greensboro	1	1.3%	27	35.1%	0	0.0%	0	0.0%	49	63.6%	0	0.0%	77
Holland	1	1.8%	20	36.4%	1	1.8%	4	7.3%	27	49.1%	1	1.8%	55
Irasburg	1	1.1%	40	42.1%	0	0.0%	0	0.0%	53	55.8%	1	1.1%	95
Jay	1	2.2%	19	42.2%	0	0.0%	0	0.0%	25	55.6%	0	0.0%	45
Lowell	0	0.0%	21	28.0%	0	0.0%	0	0.0%	52	69.3%	0	0.0%	75
Morgan	0	0.0%	42	45.2%	1	1.1%	0	0.0%	54	58.1%	1	1.1%	93
Newport City	4	0.7%	237	40.0%	10	1.7%	13	2.2%	322	54.3%	5	0.8%	593
Newport Town	4	2.7%	69	46.3%	0	0.0%	2	1.3%	73	49.0%	1	0.7%	149
Troy	2	2.6%	28	35.9%	0	0.0%	8	10.3%	40	51.3%	0	0.0%	78
Westfield	0	0.0%	41	45.1%	1	1.1%	7	7.7%	42	46.2%	0	0.0%	91
Westmore	0	0.0%	9	19.6%	1	2.2%	1	2.2%	34	73.9%	1	2.2%	46
County Totals	23	0.8%	1058	38.6%	25	0.9%	74	2.7%	1539	56.1%	12	0.4%	2742

For US President

Rutland County

2000 REPUBLICAN PRIMARY

Town Name	BAUER-R		BUSH-R		FORBES-R		KEYES-R		MCCAIN-R		Write-Ins		Town Total
Benson	2	1.3%	67	43.2%	4	2.6%	0	0.0%	81	52.3%	0	0.0%	155
Brandon	2	0.3%	240	37.9%	3	0.5%	13	2.1%	367	57.9%	1	0.2%	634
Castleton	5	0.8%	232	38.9%	3	0.5%	18	3.0%	336	56.4%	1	0.2%	596
Chittenden	3	0.8%	155	39.5%	2	0.5%	6	1.5%	218	55.6%	1	0.3%	392
Clarendon	4	0.7%	260	46.0%	5	0.9%	18	3.2%	270	47.8%	5	0.9%	565
Danby	0	0.0%	93	52.0%	2	1.1%	3	1.7%	81	45.3%	0	0.0%	179
Fair Haven	1	0.3%	161	40.4%	0	0.0%	7	1.8%	229	57.4%	0	0.0%	399
Hubbardton	0	0.0%	47	47.5%	0	0.0%	1	1.0%	48	48.5%	0	0.0%	99
Ira	0	0.0%	38	45.2%	0	0.0%	1	1.2%	46	54.8%	0	0.0%	84
Mendon	0	0.0%	100	43.3%	2	0.9%	7	3.0%	123	53.2%	0	0.0%	231
Middletown Springs	1	0.7%	73	48.3%	1	0.7%	8	5.3%	68	45.0%	0	0.0%	151
Mount Holly	2	0.9%	85	37.6%	4	1.8%	3	1.3%	132	58.4%	0	0.0%	226
Mount Tabor	0	0.0%	11	28.9%	0	0.0%	0	0.0%	27	71.1%	0	0.0%	38
Pawlet	1	0.4%	110	43.1%	2	0.8%	6	2.4%	133	52.2%	0	0.0%	255
Pittsfield	0	0.0%	27	28.1%	1	1.0%	1	1.0%	67	69.8%	0	0.0%	96
Pittsford	1	0.2%	168	39.5%	1	0.2%	18	4.2%	221	52.0%	1	0.2%	425
Poultney	4	0.9%	182	42.9%	1	0.2%	10	2.4%	223	52.6%	1	0.2%	424
Proctor	0	0.0%	94	34.8%	1	0.4%	9	3.3%	164	60.7%	0	0.0%	270
Rutland City	9	0.4%	955	39.0%	15	0.6%	53	2.2%	1401	57.3%	9	0.4%	2447
Rutland Town	1	0.1%	487	41.6%	8	0.7%	32	2.7%	633	54.1%	1	0.1%	1170
Sherburne	0	0.0%	68	35.1%	1	0.5%	2	1.0%	112	57.7%	11	5.7%	194
Shrewsbury	1	0.3%	121	39.4%	2	0.7%	9	2.9%	171	55.7%	1	0.3%	307
Sudbury	0	0.0%	45	47.4%	44	46.3%	4	4.2%	0	0.0%	0	0.0%	95
Tinmouth	0	0.0%	21	32.3%	1	1.5%	0	0.0%	43	66.2%	0	0.0%	65
Wallingford	3	0.6%	212	43.1%	2	0.4%	20	4.1%	249	50.6%	1	0.2%	492
Wells	1	0.5%	87	42.9%	0	0.0%	3	1.5%	112	55.2%	0	0.0%	203
West Haven	0	0.0%	26	47.3%	0	0.0%	1	1.8%	28	50.9%	0	0.0%	55
West Rutland	3	0.9%	132	40.7%	4	1.2%	4	1.2%	179	55.2%	0	0.0%	324
County Totals	44	0.4%	4297	40.6%	109	1.0%	257	2.4%	5762	54.5%	33	0.3%	10571

For US President — Washington County — 2000 REPUBLICAN PRIMARY

Town Name	BAUER-R		BUSH-R		FORBES-R		KEYES-R		MCCAIN-R		Write-Ins		Town Total
Barre City	7	0.7%	410	41.6%	6	0.6%	25	2.5%	532	54.0%	0	0.0%	985
Barre Town	9	0.7%	486	40.1%	8	0.7%	24	2.0%	590	48.7%	3	0.2%	1212
Berlin	3	0.8%	158	41.0%	7	1.8%	5	1.3%	209	54.3%	1	0.3%	385
Cabot	3	2.1%	50	35.7%	1	0.7%	1	0.7%	82	58.6%	0	0.0%	140
Calais	0	0.0%	52	31.0%	0	0.0%	0	0.0%	116	69.0%	0	0.0%	168
Duxbury	0	0.0%	36	28.8%	0	0.0%	1	0.8%	86	68.8%	0	0.0%	125
East Montpelier	0	0.0%	141	35.5%	2	0.5%	10	2.5%	242	61.0%	2	0.5%	397
Fayston	0	0.0%	31	26.1%	0	0.0%	4	3.4%	84	70.6%	0	0.0%	119
Marshfield	1	0.9%	42	38.5%	0	0.0%	3	2.8%	62	56.9%	0	0.0%	109
Middlesex	1	0.4%	80	34.3%	5	2.1%	5	2.1%	140	60.1%	0	0.0%	233
Montpelier	0	0.0%	415	32.0%	6	0.5%	39	3.0%	830	63.9%	4	0.3%	1298
Moretown	0	0.0%	93	35.4%	0	0.0%	8	3.0%	161	61.2%	1	0.4%	263
Northfield	4	0.5%	287	33.2%	5	0.6%	22	2.5%	436	50.5%	4	0.5%	864
Plainfield	1	0.8%	31	25.8%	2	1.7%	1	0.8%	85	70.8%	0	0.0%	120
Roxbury	0	0.0%	26	28.6%	1	1.1%	1	1.1%	62	68.1%	1	1.1%	91
Waitsfield	0	0.0%	96	34.9%	3	1.1%	4	1.5%	171	62.2%	0	0.0%	275
Warren	0	0.0%	56	26.7%	2	1.0%	7	3.3%	138	65.7%	1	0.5%	210
Waterbury	2	0.3%	182	27.1%	5	0.7%	18	2.7%	402	59.8%	43	6.4%	672
Woodbury	0	0.0%	28	33.7%	0	0.0%	0	0.0%	55	66.3%	0	0.0%	83
Worcester	0	0.0%	45	34.9%	2	1.6%	2	1.6%	77	59.7%	2	1.6%	129
County Totals	31	0.4%	2745	34.8%	55	0.7%	180	2.3%	4560	57.9%	62	0.8%	7878

For US President

Windham County

2000 REPUBLICAN PRIMARY

Town Name	BAUER-R		BUSH-R		FORBES-R		KEYES-R		MCCAIN-R		Write-Ins		Town Total
Athens	0	0.0%	26	50.0%	0	0.0%	5	9.6%	21	40.4%	0	0.0%	52
Brattleboro	6	0.4%	395	28.0%	5	0.4%	26	1.8%	965	68.5%	4	0.3%	1409
Brookline	0	0.0%	17	23.0%	0	0.0%	3	4.1%	54	73.0%	0	0.0%	74
Dover	3	1.2%	84	33.6%	3	1.2%	10	4.0%	149	59.6%	0	0.0%	250
Dummerston	0	0.0%	81	24.8%	2	0.6%	8	2.5%	229	70.2%	1	0.3%	326
Grafton	0	0.0%	29	22.0%	0	0.0%	1	0.8%	101	76.5%	0	0.0%	132
Guilford	3	1.3%	75	31.3%	2	0.8%	5	2.1%	153	63.8%	0	0.0%	240
Halifax	2	1.3%	57	36.3%	1	0.6%	1	0.6%	95	60.5%	0	0.0%	157
Jamaica	0	0.0%	31	28.4%	0	0.0%	0	0.0%	77	70.6%	1	0.9%	109
Londonderry	0	0.0%	67	33.7%	1	0.5%	2	1.0%	128	64.3%	1	0.5%	199
Marlboro	0	0.0%	28	25.9%	0	0.0%	2	1.9%	77	71.3%	0	0.0%	108
Newfane	1	0.4%	59	24.8%	4	1.7%	45	18.9%	129	54.2%	0	0.0%	238
Putney	1	0.4%	56	22.8%	0	0.0%	3	1.2%	185	75.2%	1	0.4%	246
Rockingham	4	0.6%	153	22.4%	5	0.7%	15	2.2%	455	66.6%	51	7.5%	683
Stratton	0	0.0%	6	15.8%	0	0.0%	0	0.0%	32	84.2%	0	0.0%	38
Townshend	2	1.4%	40	28.4%	0	0.0%	4	2.8%	93	66.0%	0	0.0%	141
Vernon	6	1.3%	171	36.6%	22	4.7%	19	4.1%	243	52.0%	0	0.0%	467
Wardsboro	0	0.0%	33	32.4%	1	1.0%	0	0.0%	68	66.7%	0	0.0%	102
Westminster	0	0.0%	106	24.0%	1	0.2%	19	4.3%	314	71.0%	0	0.0%	442
Whitingham	1	0.4%	100	36.2%	6	2.2%		0.0%	164	59.4%	0	0.0%	276
Wilmington	0	0.0%	123	33.1%	4	1.1%	8	2.2%	234	62.9%	0	0.0%	372
Windham	0	0.0%	18	35.3%	1	2.0%	3	5.9%	29	56.9%	0	0.0%	51
County Totals	29	0.5%	1755	28.7%	58	0.9%	179	2.9%	3995	65.4%	59	1.0%	6112

For US President

Windsor County

2000 REPUBLICAN PRIMARY

Town Name	BAUER-R		BUSH-R		FORBES-R		KEYES-R		MCCAIN-R		Write-Ins		Town Total
Andover	1	1.0%	30	29.7%	1	1.0%	9	8.9%	59	58.4%	0	0.0%	101
Baltimore	0	0.0%	10	29.4%	1	2.9%	0	0.0%	22	64.7%	0	0.0%	34
Barnard	1	0.5%	48	22.7%	2	0.9%	5	2.4%	151	71.6%	0	0.0%	211
Bethel	0	0.0%	60	25.0%	1	0.4%	8	3.3%	169	70.4%	0	0.0%	240
Bridgewater	0	0.0%	58	38.2%	1	0.7%	7	4.6%	86	56.6%	1	0.7%	152
Cavendish	3	1.1%	104	39.5%	2	0.8%	5	1.9%	149	56.7%	0	0.0%	263
Chester	0	0.0%	145	27.7%	3	0.6%	29	5.5%	341	65.1%	1	0.2%	524
Hartford	5	0.4%	351	26.2%	14	1.0%	46	3.4%	922	68.9%	4	0.3%	1338
Hartland	2	0.4%	177	31.4%	5	0.9%	24	4.3%	353	62.7%	1	0.2%	563
Ludlow	1	0.2%	156	30.2%	13	2.5%	13	2.5%	326	63.2%	2	0.4%	516
Norwich	0	0.0%	100	16.6%	2	0.3%	14	2.3%	476	78.9%	11	1.8%	603
Plymouth	1	0.9%	40	35.4%	2	1.8%	2	1.8%	65	57.5%	0	0.0%	113
Pomfret	0	0.0%	44	23.9%	0	0.0%	3	1.6%	136	73.9%	0	0.0%	184
Reading	0	0.0%	29	25.2%	0	0.0%	0	0.0%	83	72.2%	0	0.0%	115
Rochester	0	0.0%	62	27.4%	1	0.4%	8	3.5%	155	68.6%	0	0.0%	226
Royalton	1	0.2%	119	29.2%	1	0.2%	20	4.9%	259	63.5%	0	0.0%	408
Sharon	0	0.0%	50	22.6%	3	1.4%	8	3.6%	160	72.4%	0	0.0%	221
Springfield	3	0.2%	435	26.3%	21	1.3%	43	2.6%	1047	63.2%	86	5.2%	1656
Stockbridge	0	0.0%	16	22.2%	0	0.0%	6	8.3%	49	68.1%	1	1.4%	72
Weathersfield	1	0.2%	136	29.3%	3	0.6%	17	3.7%	306	65.9%	0	0.0%	464
Weston	0	0.0%	20	25.0%	0	0.0%	2	2.5%	57	71.3%	1	1.3%	80
West Windsor	0	0.0%	50	28.2%	0	0.0%	3	1.7%	123	69.5%	0	0.0%	177
Windsor	2	0.4%	150	27.1%	5	0.9%	17	3.1%	375	67.7%	0	0.0%	554
Woodstock	2	0.3%	239	32.4%	7	0.9%	17	2.3%	415	56.3%	35	4.7%	737
County Totals	23	0.2%	2629	27.5%	88	0.9%	306	3.2%	6284	65.8%	143	1.5%	9552

For US President

Summary Results by County

2000 REPUBLICAN PRIMARY

Town Name	BAUER-R		BUSH-R		FORBES-R		KEYES-R		MCCAIN-R		Write-Ins		Town Total
Addison County	15	0.3%	1999	40.2%	36	0.7%	127	2.6%	2729	54.9%	10	0.2%	4974
Bennington County	14	0.3%	1957	36.9%	41	0.8%	118	2.2%	3059	57.7%	26	0.5%	5303
Caledonia CountY	19	0.5%	1334	36.4%	30	0.8%	119	3.2%	2078	56.7%	62	1.7%	3668
Chittenden County	51	0.3%	6362	35.0%	77	0.4%	430	2.4%	11023	60.7%	57	0.3%	18168
Essex County	4	0.4%	383	38.1%	15	1.5%	23	2.3%	570	56.7%	5	0.5%	1005
Franklin County	18	0.4%	1642	36.5%	32	0.7%	122	2.7%	2664	59.1%	8	0.2%	4504
Grand Isle County	2	0.2%	365	33.9%	4	0.4%	17	1.6%	674	62.6%	3	0.3%	1077
Lamoille County	8	0.3%	1044	35.6%	23	0.8%	48	1.6%	1747	59.6%	8	0.3%	2933
Orange County	12	0.3%	1171	31.1%	23	0.6%	164	4.4%	2361	62.7%	8	0.2%	3765
Orleans County	23	0.8%	1058	38.6%	25	0.9%	74	2.7%	1539	56.1%	12	0.4%	2742
Rutland County	44	0.4%	4297	40.6%	109	1.0%	257	2.4%	5762	54.5%	33	0.3%	10571
Washington County	31	0.4%	2745	34.8%	55	0.7%	180	2.3%	4560	57.9%	62	0.8%	7878
Windham County	29	0.5%	1755	28.7%	58	0.9%	179	2.9%	3995	65.4%	59	1.0%	6112
Windsor County	23	0.2%	2629	27.5%	88	0.9%	306	3.2%	6284	65.8%	143	1.5%	9552
State Totals	**293**	0.4%	**28741**	34.9%	**616**	0.7%	**2164**	2.6%	**49045**	59.6%	**496**	0.6%	82252

CAUTION: Vote In One Party Only Or Your Ballot Will Be Void

DEMOCRATIC PARTY

Official Primary Election Ballot — September 12, 2000

To vote for a person whose name is printed on the ballot, make or place a cross (X) in the square at the right of the name of that person.

To vote for a person whose name is not printed on the ballot, write or stick his or her name in the blank space provided for that purpose.

When there are two or more persons to be elected to one office, you may vote for any number of persons up to and including the maximum number.

For US Senator
Vote for not more than One
- JAN BACKUS, Winooski
- ED FLANAGAN, Burlington
- Write-In

For Representative to Congress
Vote for not more than One
- PETE DIAMONDSTONE, Brattleboro
- Write-In

For Governor
Vote for not more than One
- HOWARD DEAN, Burlington
- BRIAN PEARL, Grand Isle
- Write-In

For Lieutenant Governor
Vote for not more than One
- DOUGLAS A. RACINE, Richmond
- Write-In

For State Treasurer
Vote for not more than One
- Write-In

For Secretary of State
Vote for not more than One
- DEBORAH MARKOWITZ, Montpelier
- Write-In

For Auditor of Accounts
Vote for not more than One
- ELIZABETH M. READY, Lincoln
- Write-In

For Attorney General
Vote for not more than One
- WILLIAM H. SORRELL, Burlington
- Write-In

For State Senator
Vote for not more than Two
- NANCY I. CHARD, Brattleboro
- PETER SHUMLIN, Putney
- Write-In
- Write-In

For State Representative
Vote for not more than One
- DAN K. DARROW, Newfane
- Write-In

For High Bailiff
Vote for not more than One
- Write-In

CAUTION: Vote In One Party Only Or Your Ballot Will Be Void

REPUBLICAN PARTY

Official Primary Election Ballot — September 12, 2000

To vote for a person whose name is printed on the ballot, make or place a cross (X) in the square at the right of the name of that person.

To vote for a person whose name is not printed on the ballot, write or stick his or her name in the blank space provided for that purpose.

When there are two or more persons to be elected to one office, you may vote for any number of persons up to and including the maximum number.

For US Senator
Vote for not more than One
- RICK HUBBARD, Stowe
- JAMES M. JEFFORDS, Shrewsbury
- Write-In

For Representative to Congress
Vote for not more than One
- KAREN ANN KERIN, Royalton
- Write-In

For Governor
Vote for not more than One
- RUTH DWYER, Thetford
- WILLIAM MEUB, Rutland City
- Write-In

For Lieutenant Governor
Vote for not more than One
- BRIAN DUBIE, Essex
- Write-In

For State Treasurer
Vote for not more than One
- JAMES H. DOUGLAS, Middlebury
- Write-In

For Secretary of State
Vote for not more than One
- LARRY DROWN, Northfield
- Write-In

For Auditor of Accounts
Vote for not more than One
- JOHN S. HALL, St. Johnsbury
- Write-In

For Attorney General
Vote for not more than One
- Write-In

For State Senator
Vote for not more than Two
- MICHAEL J. HEBERT, Vernon
- SEAN MCKEON, Dummerston
- PAUL SCHWIPPERT, Wardsboro
- Write-In
- Write-In

For State Representative
Vote for not more than One
- DORIS A. KNECHTEL, Newfane
- NANCY LOVELL, Newfane
- Write-In

For High Bailiff
Vote for not more than One
- ROBERT WOLCOTT BACKUS, Wardsboro
- Write-In

Addison County

Town Name	BACKUS - D		FLANAGAN - D		Write-Ins		Town Total
Addison	20	45.4%	23	52.2%	1	2.2%	44
Bridport	32	53.3%	28	46.6%	0	0.0%	60
Bristol	186	51.2%	165	45.4%	12	3.3%	363
Cornwall	41	48.2%	43	50.5%	1	1.1%	85
Ferrisburgh	59	50.8%	55	47.4%	2	1.7%	116
Goshen	13	86.6%	2	13.3%	0	0.0%	15
Granville	5	33.3%	10	66.6%	0	0.0%	15
Hancock	6	27.2%	7	31.8%	9	40.9%	22
Leicester	16	48.4%	17	51.5%	0	0.0%	33
Lincoln	107	59.1%	71	39.2%	3	1.6%	181
Middlebury 4-1, 4-2	161	42.3%	208	54.7%	11	2.8%	380
Monkton	88	47.0%	96	51.3%	3	1.6%	187
New Haven	58	42.3%	66	48.1%	13	9.4%	137
Orwell	20	35.7%	35	62.5%	1	1.7%	56
Panton	20	55.5%	16	44.4%	0	0.0%	36
Ripton	20	60.6%	12	36.3%	1	3.0%	33
Salisbury	25	50.0%	22	44.0%	3	6.0%	50
Shoreham	26	54.1%	21	43.7%	1	2.0%	48
Starksboro	72	43.9%	91	55.4%	1	0.6%	164
Vergennes	38	35.1%	57	52.7%	13	12.0%	108
Waltham	11	50.0%	11	50.0%	0	0.0%	22
Weybridge	24	41.3%	33	56.9%	1	1.7%	58
Whiting	6	28.5%	12	57.1%	3	14.2%	21
County Totals	1054	47.1%	1101	49.2%	79	3.5%	2234

For US Senator

Bennington County

2000 DEMOCRATIC PRIMARY

Town Name	BACKUS - D		FLANAGAN - D		Write-Ins		Town Total
Arlington	56	58.9%	39	41.0%	0	0.0%	95
Bennington 2-1	77	62.1%	47	37.9%	0	0.0%	124
Bennington 2-2	17	38.6%	25	56.8%	2	4.5%	44
Bennington 2-3	115	47.7%	123	51.0%	3	1.2%	241
Bennington 2-4	2	66.6%	1	33.3%	0	0.0%	3
Bennington 2-1 NB	47	65.2%	25	34.7%	0	0.0%	72
Dorset	22	39.2%	30	53.5%	4	7.1%	56
Landgrove	3	37.5%	5	62.5%	0	0.0%	8
Manchester	44	41.5%	62	58.4%	0	0.0%	106
Peru	13	59.0%	6	27.2%	3	13.6%	22
Pownal	30	50.8%	27	45.7%	2	3.3%	59
Readsboro	16	47.0%	18	52.9%	0	0.0%	34
Rupert	20	47.6%	21	50.0%	1	2.3%	42
Sandgate	11	50.0%	11	50.0%	0	0.0%	22
Searsburg	3	75.0%	0	0.0%	1	25.0%	4
Shaftsbury	47	41.9%	63	56.2%	2	1.7%	112
Stamford	11	44.0%	14	56.0%	0	0.0%	25
Sunderland	10	33.3%	18	60.0%	2	6.6%	30
Winhall	3	21.4%	10	71.4%	1	7.1%	14
Woodford	6	54.5%	4	36.3%	1	9.0%	11
County Totals	553	49.2%	549	48.8%	22	1.9%	1124

For US Senator

Caledonia County

2000 DEMOCRATIC PRIMARY

Town Name	BACKUS - D		FLANAGAN - D		Write-Ins		Town Total
Barnet	21	33.3%	42	66.6%	0	0.0%	63
Burke	31	56.3%	22	40.0%	2	3.6%	55
Danville	32	41.0%	41	52.5%	5	6.4%	78
Groton	10	37.0%	16	59.2%	1	3.7%	27
Hardwick	40	31.5%	80	62.9%	7	5.5%	127
Kirby	10	45.4%	10	45.4%	2	9.0%	22
Lyndon	74	52.4%	63	44.6%	4	2.8%	141
Newark	21	56.7%	14	37.8%	2	5.4%	37
Peacham	34	57.6%	23	38.9%	2	3.3%	59
Ryegate	19	48.7%	17	43.5%	3	7.6%	39
St. Johnsbury	80	34.7%	140	60.8%	10	4.3%	230
Sheffield	10	41.6%	11	45.8%	3	12.5%	24
Stannard	6	40.0%	9	60.0%	0	0.0%	15
Sutton	13	48.1%	13	48.1%	1	3.7%	27
Walden	8	21.6%	27	72.9%	2	5.4%	37
Waterford	14	43.7%	18	56.2%	0	0.0%	32
Wheelock	8	38.1%	13	61.9%	0	0.0%	21
County Totals	431	41.6%	559	54.0%	44	4.2%	1034

Town Name	BACKUS - D		FLANAGAN - D		Write-Ins		Town Total
Bolton	44	50.5%	32	36.7%	11	12.6%	87
Burlington 7-1 W5	243	45.9%	280	52.9%	6	1.1%	529
Burlington 7-3 W2	8	38.1%	12	57.1%	1	4.7%	21
Burlington 7-4 W2	79	35.7%	139	62.9%	3	1.3%	221
Burlington 7-5 W4	64	49.6%	65	50.3%	0	0.0%	129
Burlington 7-6 W4	246	52.2%	216	45.8%	9	1.9%	471
Burlington 7-7 W6	124	51.4%	116	48.1%	1	0.4%	241
Burlington 7-2 W2	23	44.2%	28	53.8%	1	1.9%	52
Burlington 7-3 W1	169	43.3%	216	55.3%	5	1.2%	390
Burlington 7-1 W6	92	42.5%	121	56.0%	3	1.3%	216
Burlington 7-2 W3	151	38.1%	238	60.1%	7	1.7%	396
Burlington 7-2 W5	12	66.6%	6	33.3%	0	0.0%	18
Burlington 7-3 W6	21	53.8%	18	46.1%	0	0.0%	39
Burlington 7-5 W3	1	4.3%	22	95.6%	0	0.0%	23
Burlington 7-5 W7	150	48.2%	157	50.4%	4	1.2%	311
Burlington 7-6 W7	103	42.3%	136	55.9%	4	1.6%	243
Charlotte	137	48.4%	146	51.5%	0	0.0%	283
Colchester 1-1	128	43.2%	165	55.7%	3	1.0%	296
Colchester 1-2	134	45.7%	156	53.2%	3	1.0%	293
Colchester 1-3	0	0.0%	1	100.0%	0	0.0%	1
Essex 2-1	194	51.8%	169	45.1%	11	2.9%	374
Essex 2-3	22	66.6%	11	33.3%	0	0.0%	33
Essex 2-4	234	49.0%	230	48.2%	13	2.7%	477
Hinesburg	169	50.9%	149	44.8%	14	4.2%	332
Huntington	83	37.5%	136	61.5%	2	0.9%	221
Jericho	185	53.6%	157	45.5%	3	0.8%	345
Milton 2-2	135	52.9%	119	46.6%	1	0.3%	255
Milton 2-3	28	45.9%	33	54.1%	0	0.0%	61
Richmond	150	52.6%	132	46.3%	3	1.0%	285
St. George	22	44.0%	27	54.0%	1	2.0%	50
Shelburne 5-1	62	49.2%	60	47.6%	4	3.1%	126
Shelburne 5-3	14	48.2%	13	44.8%	2	6.9%	29
Shelburne 5-4	166	50.4%	151	45.9%	12	3.6%	329
South Burlington 7-7	74	54.0%	57	41.6%	6	4.3%	137
South Burlington 7-8	166	47.8%	178	51.3%	3	0.8%	347
South Burlington 7-9	156	51.1%	145	47.5%	4	1.3%	305
South Burlington 7-10	147	51.0%	135	46.8%	6	2.0%	288
Underhill	104	51.2%	96	47.2%	3	1.4%	203
Westford	64	50.7%	61	48.4%	1	0.7%	126
Williston 5-1	48	56.4%	34	40.0%	3	3.5%	85
Williston 5-2	167	47.8%	174	49.8%	8	2.2%	349
Winooski Armory	165	67.0%	80	32.5%	1	0.4%	246
Winooski St. Francis	214	66.6%	100	31.1%	7	2.1%	321
County Totals	4698	49.0%	4717	49.2%	169	1.7%	9584

For US Senator

Essex County

2000 DEMOCRATIC PRIMARY

Town Name	BACKUS - D		FLANAGAN - D		Write-Ins		Town Total
Bloomfield	4	66.6%	2	33.3%	0	0.0%	6
Brighton	29	34.1%	53	62.3%	3	3.5%	85
Brunswick	0	0.0%	4	100.0%	0	0.0%	4
Canaan	13	44.8%	16	55.1%	0	0.0%	29
Concord	8	38.1%	10	47.6%	3	14.2%	21
East Haven	8	50.0%	8	50.0%	0	0.0%	16
Granby	2	66.6%	1	33.3%	0	0.0%	3
Guildhall	4	57.1%	2	28.5%	1	14.2%	7
Lemington	1	33.3%	2	66.6%	0	0.0%	3
Lunenburg Comm. Hall	13	61.9%	6	28.5%	2	9.5%	21
Lunenburg Gilman	5	55.5%	2	22.2%	2	22.2%	9
Maidstone	0	0.0%	1	100.0%	0	0.0%	1
Norton	2	66.6%	0	0.0%	1	33.3%	3
Victory	4	66.6%	2	33.3%	0	0.0%	6
County Totals	93	43.4%	109	50.9%	12	5.6%	214

For US Senator

Franklin County

2000 DEMOCRATIC PRIMARY

Town Name	BACKUS - D		FLANAGAN - D		Write-Ins		Town Total
Bakersfield	47	40.5%	56	48.2%	13	11.2%	116
Berkshire	58	46.7%	61	49.1%	5	4.0%	124
Enosburg	155	40.7%	184	48.4%	41	10.7%	380
Fairfax	70	45.4%	80	51.9%	4	2.6%	154
Fairfield	40	35.7%	52	46.4%	20	17.8%	112
Fletcher	23	34.8%	40	60.6%	3	4.5%	66
Franklin	13	32.5%	21	52.5%	6	15.0%	40
Georgia	62	43.6%	77	54.2%	3	2.1%	142
Highgate	51	40.8%	57	45.6%	17	13.6%	125
Montgomery	24	46.1%	27	51.9%	1	1.9%	52
Richford	119	42.6%	140	50.1%	20	7.1%	279
St. Albans City	127	31.7%	230	57.5%	43	10.7%	400
St. Albans Town 3-1	1	16.6%	5	83.3%	0	0.0%	6
St. Albans Town 3-2	127	38.8%	191	58.4%	9	2.7%	327
Sheldon	38	45.2%	38	45.2%	8	9.5%	84
Swanton	101	37.0%	125	45.7%	47	17.2%	273
County Totals	1056	39.4%	1384	51.6%	240	8.9%	2680

For US Senator

Grand Isle County

2000 DEMOCRATIC PRIMARY

Town Name	BACKUS - D		FLANAGAN - D		Write-Ins		Town Total
Alburg	41	46.0%	40	44.9%	8	8.9%	89
Grand Isle	62	36.6%	97	57.4%	10	5.9%	169
Isle LaMotte	8	36.3%	14	63.6%	0	0.0%	22
North Hero	16	40.0%	24	60.0%	0	0.0%	40
South Hero	53	48.1%	53	48.1%	4	3.6%	110
County Totals	180	41.8%	228	53.0%	22	5.1%	430

For US Senator

Lamoille County

2000 DEMOCRATIC PRIMARY

Town Name	BACKUS - D		FLANAGAN - D		Write-Ins		Town Total
Belvidere	3	33.3%	5	55.5%	1	11.1%	9
Cambridge	50	44.2%	56	49.5%	7	6.1%	113
Eden	18	47.3%	16	42.1%	4	10.5%	38
Elmore	17	26.5%	42	65.6%	5	7.8%	64
Hyde Park	49	38.2%	62	48.4%	17	13.2%	128
Johnson	36	32.1%	66	58.9%	10	8.9%	112
Morristown	74	47.4%	65	41.6%	17	10.9%	156
Stowe	62	44.6%	68	48.9%	9	6.4%	139
Waterville	9	45.0%	11	55.0%	0	0.0%	20
Wolcott	30	49.1%	27	44.2%	4	6.5%	61
County Totals	348	41.4%	418	49.7%	74	8.8%	840

For US Senator

Orange County

2000 DEMOCRATIC PRIMARY

Town Name	BACKUS - D		FLANAGAN - D		Write-Ins		Town Total
Bradford	38	29.0%	64	48.8%	29	22.1%	131
Braintree	47	60.2%	27	34.6%	4	5.1%	78
Brookfield	71	60.6%	40	34.1%	6	5.1%	117
Chelsea	36	61.0%	21	35.5%	2	3.3%	59
Corinth	57	50.8%	53	47.3%	2	1.7%	112
Fairlee	19	38.0%	29	58.0%	2	4.0%	50
Newbury Twn Of. Bld.	32	41.0%	43	55.1%	3	3.8%	78
Newbury Townhouse	7	46.6%	8	53.3%	0	0.0%	15
Newbury Wells River	14	42.4%	16	48.4%	3	9.0%	33
Orange	16	44.4%	17	47.2%	3	8.3%	36
Randolph Chandler	196	55.6%	139	39.4%	17	4.8%	352
Strafford	73	56.1%	57	43.8%	0	0.0%	130
Thetford	140	42.6%	179	54.5%	9	2.7%	328
Topsham	16	42.1%	15	39.4%	7	18.4%	38
Tunbridge	29	48.3%	28	46.6%	3	5.0%	60
Vershire	5	22.7%	14	63.6%	3	13.6%	22
Washington	16	44.4%	19	52.7%	1	2.7%	36
West Fairlee	20	60.6%	13	39.3%	0	0.0%	33
Williamstown	45	43.2%	55	52.8%	4	3.8%	104
County Totals	877	48.4%	837	46.1%	98	5.4%	1812

For US Senator

Orleans County

2000 DEMOCRATIC PRIMARY

Town Name	BACKUS - D		FLANAGAN - D		Write-Ins		Town Total
Albany	19	47.5%	17	42.5%	4	10.0%	40
Barton Mem. Bldg.	20	24.3%	44	53.6%	18	21.9%	82
Barton Orleans	12	23.5%	26	50.9%	13	25.4%	51
Brownington	9	31.0%	18	62.0%	2	6.9%	29
Charleston	9	36.0%	13	52.0%	3	12.0%	25
Coventry	2	9.0%	16	72.7%	4	18.1%	22
Craftsbury	48	56.4%	25	29.4%	12	14.1%	85
Derby	69	35.2%	75	38.2%	52	26.5%	196
Glover	24	40.6%	25	42.3%	10	16.9%	59
Greensboro	22	56.4%	13	33.3%	4	10.2%	39
Holland	8	42.1%	9	47.3%	2	10.5%	19
Irasburg	11	31.4%	15	42.8%	9	25.7%	35
Jay	4	19.0%	10	47.6%	7	33.3%	21
Lowell	11	35.4%	16	51.6%	4	12.9%	31
Morgan	8	28.5%	19	67.8%	1	3.5%	28
Newport City	66	36.8%	92	51.4%	21	11.7%	179
Newport Town	14	23.3%	22	36.6%	24	40.0%	60
Troy	19	34.5%	28	50.9%	8	14.5%	55
Westfield	12	46.1%	7	26.9%	7	26.9%	26
Westmore	6	21.4%	9	32.1%	13	46.4%	28
County Totals	393	35.4%	499	44.9%	218	19.6%	1110

Town Name	BACKUS - D		FLANAGAN - D		Write-Ins		Town Total
Benson	17	45.9%	19	51.3%	1	2.7%	37
Brandon	68	47.8%	62	43.6%	12	8.4%	142
Castleton	70	60.8%	42	36.5%	3	2.6%	115
Chittenden	19	47.5%	18	45.0%	3	7.5%	40
Clarendon	78	54.5%	63	44.0%	2	1.4%	143
Danby	18	40.0%	23	51.1%	4	8.8%	45
Fair Haven	28	40.0%	40	57.1%	2	2.8%	70
Hubbardton	7	63.6%	4	36.3%	0	0.0%	11
Ira	8	57.1%	6	42.8%	0	0.0%	14
Mendon	22	70.9%	9	29.0%	0	0.0%	31
Middletown Springs	71	55.0%	58	44.9%	0	0.0%	129
Mount Holly	29	37.6%	48	62.3%	0	0.0%	77
Mount Tabor	3	27.2%	7	63.6%	1	9.0%	11
Pawlet	39	66.1%	19	32.2%	1	1.6%	59
Pittsfield	11	55.0%	9	45.0%	0	0.0%	20
Pittsford	41	49.4%	40	48.1%	2	2.4%	83
Poultney	101	49.7%	99	48.7%	3	1.4%	203
Proctor	74	49.3%	76	50.6%	0	0.0%	150
Rutland City 6-1 W1	87	45.5%	98	51.3%	6	3.1%	191
Rutland City 6-2 W2	65	55.5%	51	43.5%	1	0.8%	117
Rutland City 6-3 W3B	29	37.6%	46	59.7%	2	2.6%	77
Rutland City 6-3 W3A	77	44.7%	88	51.1%	7	4.0%	172
Rutland City 6-4 W4	62	44.2%	70	50.0%	8	5.7%	140
Rutland Town	79	49.6%	75	47.1%	5	3.1%	159
Sherburne	17	73.9%	5	21.7%	1	4.3%	23
Shrewsbury	42	44.6%	47	50.0%	5	5.3%	94
Sudbury	17	34.6%	30	61.2%	2	4.0%	49
Tinmouth	20	74.0%	5	18.5%	2	7.4%	27
Wallingford	72	44.4%	89	54.9%	1	0.6%	162
Wells	11	32.3%	23	67.6%	0	0.0%	34
West Haven	5	45.4%	6	54.5%	0	0.0%	11
West Rutland	38	50.6%	37	49.3%	0	0.0%	75
County Totals	1325	48.8%	1312	48.4%	74	2.7%	2711

For US Senator | **Washington County** | 2000 DEMOCRATIC PRIMARY

Town Name	BACKUS - D		FLANAGAN - D		Write-Ins		Town Total
Barre City 4-1	66	40.7%	92	56.7%	4	2.4%	162
Barre City 4-2	102	40.0%	137	53.7%	16	6.2%	255
Barre Town	148	36.8%	203	50.5%	51	12.6%	402
Berlin	46	44.2%	56	53.8%	2	1.9%	104
Cabot	28	49.1%	28	49.1%	1	1.7%	57
Calais	68	47.8%	73	51.4%	1	0.7%	142
Duxbury	48	44.4%	56	51.8%	4	3.7%	108
East Montpelier	87	48.6%	87	48.6%	5	2.7%	179
Fayston	23	35.9%	41	64.0%	0	0.0%	64
Marshfield	47	43.5%	58	53.7%	3	2.7%	108
Middlesex	54	47.7%	57	50.4%	2	1.7%	113
Montpelier W-5	409	51.9%	366	46.4%	13	1.6%	788
Montpelier W-L-1-1	15	53.5%	13	46.4%	0	0.0%	28
Moretown	67	48.2%	67	48.2%	5	3.6%	139
Northfield	128	40.0%	183	57.1%	9	2.8%	320
Plainfield	41	36.2%	71	62.8%	1	0.8%	113
Roxbury	24	54.5%	20	45.4%	0	0.0%	44
Waitsfield	49	45.3%	58	53.7%	1	0.9%	108
Warren	43	39.4%	64	58.7%	2	1.8%	109
Waterbury	212	45.9%	240	52.0%	9	1.9%	461
Woodbury	21	36.8%	36	63.1%	0	0.0%	57
Worcester	36	39.1%	54	58.7%	2	2.1%	92
County Totals	1762	44.5%	2060	52.1%	131	3.3%	3953

For US Senator

Windham County

2000 DEMOCRATIC PRIMARY

Town Name	BACKUS - D		FLANAGAN - D		Write-Ins		Town Total
Athens	11	64.7%	6	35.2%	0	0.0%	17
Brattleboro 2-1	175	58.9%	115	38.7%	7	2.3%	297
Brattleboro 2-2	192	50.1%	181	47.2%	10	2.6%	383
Brattleboro 2-3	185	57.2%	136	42.1%	2	0.6%	323
Brookline	15	55.5%	10	37.0%	2	7.4%	27
Dover	26	74.2%	9	25.7%	0	0.0%	35
Dummerston	100	63.6%	57	36.3%	0	0.0%	157
Grafton	46	58.9%	30	38.4%	2	2.5%	78
Guilford	81	54.0%	66	44.0%	3	2.0%	150
Halifax	21	65.6%	8	25.0%	3	9.3%	32
Jamaica	22	44.9%	18	36.7%	9	18.3%	49
Londonderry	44	65.6%	18	26.8%	5	7.4%	67
Marlboro	58	49.5%	57	48.7%	2	1.7%	117
Newfane	86	54.7%	69	43.9%	2	1.2%	157
Putney	146	54.8%	116	43.6%	4	1.5%	266
Rockingham	392	45.7%	336	39.2%	128	14.9%	856
Stratton	4	57.1%	3	42.8%	0	0.0%	7
Townshend	40	50.6%	35	44.3%	4	5.0%	79
Vernon	49	58.3%	32	38.1%	3	3.5%	84
Wardsboro	15	57.6%	11	42.3%	0	0.0%	26
Westminster	133	45.3%	154	52.5%	6	2.0%	293
Whitingham	18	64.2%	9	32.1%	1	3.5%	28
Wilmington	40	64.5%	19	30.6%	3	4.8%	62
Windham	29	50.8%	26	45.6%	2	3.5%	57
County Totals	1928	52.8%	1521	41.7%	198	5.4%	2647

For US Senator | **Windsor County** | 2000 DEMOCRATIC PRIMARY

Town Name	BACKUS - D		FLANAGAN - D		Write-Ins		Town Total
Andover	21	56.7%	15	40.5%	1	2.7%	37
Baltimore	4	30.7%	9	69.2%	0	0.0%	13
Barnard	14	30.4%	29	63.0%	3	6.5%	46
Bethel	43	34.1%	76	60.3%	7	5.5%	126
Bridgewater	23	54.7%	13	30.9%	6	14.2%	42
Cavendish	31	57.4%	23	42.5%	0	0.0%	54
Chester	126	51.2%	112	45.5%	8	3.2%	246
Hartford 2-1	46	38.9%	69	58.4%	3	2.5%	118
Hartford 2-2	173	39.5%	240	54.9%	24	5.4%	437
Hartland	91	40.8%	123	55.1%	9	4.0%	223
Ludlow	44	53.6%	34	41.4%	4	4.8%	82
Norwich	263	39.2%	397	59.2%	10	1.4%	670
Plymouth	9	56.2%	7	43.7%	0	0.0%	16
Pomfret	28	35.9%	50	64.1%	0	0.0%	78
Reading	27	51.9%	23	44.2%	2	3.8%	52
Rochester	41	44.0%	42	45.1%	10	10.7%	93
Royalton	124	47.6%	131	50.3%	5	1.9%	260
Sharon	50	52.0%	45	46.8%	1	1.0%	96
Springfield 1-1	65	46.1%	74	52.4%	2	1.4%	141
Springfield W-6	211	48.3%	209	47.9%	16	3.6%	436
Stockbridge	9	29.0%	22	70.9%	0	0.0%	31
Weathersfield	73	45.3%	82	50.9%	6	3.7%	161
Weston	21	61.7%	13	38.2%	0	0.0%	34
West Windsor	20	33.9%	25	42.3%	14	23.7%	59
Windsor	99	37.0%	158	59.1%	10	3.7%	267
Woodstock	90	39.8%	125	55.3%	11	4.8%	226
County Totals	1746	43.1%	2146	53.0%	152	3.7%	4044

For US Senator

Summary Results by County

2000 DEMOCRATIC PRIMARY

County Name	BACKUS - D		FLANAGAN - D		Write-Ins		County Total
Addison County	1054	47.1%	1101	49.2%	79	3.5%	2234
Bennington County	553	49.2%	549	48.8%	22	1.9%	1124
Caledonia County	431	41.6%	559	54.0%	44	4.2%	1034
Chittenden County	4698	49.0%	4717	49.2%	169	1.7%	9584
Essex County	93	43.4%	109	50.9%	12	5.6%	214
Franklin County	1056	39.4%	1384	51.6%	240	8.9%	2680
Grand Isle County	180	41.8%	228	53.0%	22	5.1%	430
Lamoille County	348	41.4%	418	49.7%	74	8.8%	840
Orange County	877	48.4%	837	46.1%	98	5.4%	1812
Orleans County	393	35.4%	499	44.9%	218	19.6%	1110
Rutland County	1325	48.8%	1312	48.4%	74	2.7%	2711
Washington County	1762	44.5%	2060	52.1%	131	3.3%	3953
Windham County	1928	52.8%	1521	41.7%	198	5.4%	3647
Windsor County	1746	43.1%	2146	53.0%	152	3.7%	4044
State Totals	16444	46.4%	17440	49.2%	1533	4.3%	35417

Addison County

Town Name	DEAN-D		PEARL-D		Write-Ins		Town Total
Addison	43	89.5%	4	8.3%	1	2.0%	48
Bridport	55	87.3%	6	9.5%	2	3.1%	63
Bristol	331	84.4%	51	13.0%	10	2.5%	392
Cornwall	93	96.8%	3	3.1%	0	0.0%	96
Ferrisburgh	106	86.8%	14	11.4%	2	1.6%	122
Goshen	15	88.2%	2	11.7%	0	0.0%	17
Granville	12	75.0%	3	18.7%	1	6.2%	16
Hancock	17	77.2%	2	9.0%	3	13.6%	22
Leicester	32	86.4%	5	13.5%	0	0.0%	37
Lincoln	182	92.8%	12	6.1%	2	1.0%	196
Middlebury 4-1, 4-2	363	91.6%	28	7.0%	5	1.2%	396
Monkton	170	90.4%	15	7.9%	3	1.6%	188
New Haven	137	87.8%	17	10.9%	2	1.2%	156
Orwell	48	82.7%	9	15.5%	1	1.7%	58
Panton	37	94.8%	1	2.5%	1	2.5%	39
Ripton	31	96.8%	1	3.1%	0	0.0%	32
Salisbury	51	87.9%	5	8.6%	2	3.4%	58
Shoreham	46	88.4%	5	9.6%	1	1.9%	52
Starksboro	168	91.8%	12	6.5%	3	1.6%	183
Vergennes	93	80.8%	14	12.1%	8	6.9%	115
Waltham	19	82.6%	4	17.3%	0	0.0%	23
Weybridge	60	95.2%	3	4.7%	0	0.0%	63
Whiting	19	82.6%	3	13.0%	1	4.3%	23
County Totals	2128	88.8%	219	9.1%	48	2.0%	2395

For Governor **Bennington County** 2000 DEMOCRATIC PRIMARY

Town Name	DEAN-D		PEARL-D		Write-Ins		Town Total
Arlington	94	87.8%	13	12.1%	0	0.0%	107
Bennington 2-1	110	88.7%	13	10.4%	1	0.8%	124
Bennington 2-2	44	91.6%	4	8.3%	0	0.0%	48
Bennington 2-3	222	85.3%	38	14.6%	0	0.0%	260
Bennington 2-4	2	66.6%	1	33.3%	0	0.0%	3
Bennington 2-1 NB	69	94.5%	4	5.4%	0	0.0%	73
Dorset	47	81.0%	8	13.7%	3	5.1%	58
Landgrove	8	100.0%	0	0.0%	0	0.0%	8
Manchester	99	86.8%	13	11.4%	2	1.7%	114
Peru	17	70.8%	3	12.5%	4	16.6%	24
Pownal	58	84.0%	11	15.9%	0	0.0%	69
Readsboro	25	78.1%	5	15.6%	2	6.2%	32
Rupert	40	90.9%	3	6.8%	1	2.2%	44
Sandgate	20	83.3%	4	16.6%	0	0.0%	24
Searsburg	0	0.0%	5	0.0%	0	0.0%	5
Shaftsbury	103	88.0%	11	9.4%	3	2.5%	117
Stamford	26	89.6%	3	10.3%	0	0.0%	29
Sunderland	23	76.6%	4	13.3%	3	10.0%	30
Winhall	12	80.0%	1	6.6%	2	13.3%	15
Woodford	9	81.8%	1	9.0%	1	9.0%	11
County Totals	1028	86.0%	145	12.1%	22	1.8%	1195

For Governor

Caledonia County

2000 DEMOCRATIC PRIMARY

Town Name	DEAN-D		PEARL-D		Write-Ins		Town Total
Barnet	54	80.6%	8	11.9%	5	7.4%	67
Burke	58	90.6%	3	4.6%	3	4.6%	64
Danville	78	89.6%	8	9.2%	1	1.1%	87
Groton	26	86.6%	3	10.0%	1	3.3%	30
Hardwick	105	80.7%	19	14.6%	6	4.6%	130
Kirby	16	72.7%	6	27.2%	0	0.0%	22
Lyndon	121	84.0%	19	13.1%	4	2.7%	144
Newark	28	71.7%	9	23.0%	2	5.1%	39
Peacham	60	90.9%	3	4.5%	3	4.5%	66
Ryegate	29	72.5%	10	25.0%	1	2.5%	40
St. Johnsbury	205	83.6%	30	12.2%	10	4.0%	245
Sheffield	24	85.7%	4	14.2%	0	0.0%	28
Stannard	13	81.2%	1	6.2%	2	12.5%	16
Sutton	33	86.8%	3	7.8%	2	5.2%	38
Walden	32	82.0%	6	15.3%	1	2.5%	39
Waterford	31	83.7%	4	10.8%	2	5.4%	37
Wheelock	21	91.3%	2	8.7%	0	0.0%	23
County Totals	934	83.7%	138	12.3%	43	3.8%	1115

Town Name	DEAN-D		PEARL-D		Write-Ins		Town Total
Bolton	65	75.5%	8	9.3%	13	15.1%	86
Burlington 7-1 W5	486	90.1%	41	7.6%	12	2.2%	539
Burlington 7-3 W2	20	100.0%	0	0.0%	0	0.0%	20
Burlington 7-4 W2	183	83.5%	25	11.4%	11	5.0%	219
Burlington 7-5 W4	121	92.3%	8	6.1%	2	1.5%	131
Burlington 7-6 W4	452	92.2%	34	6.9%	4	0.8%	490
Burlington 7-7 W6	236	95.1%	9	3.6%	3	1.2%	248
Burlington 7-2 W2	48	88.8%	3	5.5%	3	5.5%	54
Burlington 7-3 W1	366	92.6%	18	4.5%	11	2.7%	395
Burlington 7-1 W6	216	93.9%	8	3.4%	6	2.6%	230
Burlington 7-2 W3	335	84.8%	41	10.3%	19	4.8%	395
Burlington 7-2 W5	16	94.1%	1	5.8%	0	0.0%	17
Burlington 7-3 W6	36	94.7%	1	2.6%	1	2.6%	38
Burlington 7-5 W3	17	94.4%	1	5.5%	0	0.0%	18
Burlington 7-5 W7	279	86.6%	40	12.4%	3	0.9%	322
Burlington 7-6 W7	202	82.7%	34	13.9%	8	3.2%	244
Charlotte	269	92.1%	19	6.5%	4	1.3%	292
Colchester 1-1	272	87.7%	29	9.3%	9	2.9%	310
Colchester 1-2	258	84.0%	46	14.9%	3	0.9%	307
Colchester 1-3	1	100.0%	0	0.0%	0	0.0%	1
Essex 2-1	367	91.0%	34	8.4%	2	0.5%	403
Essex 2-3	33	82.5%	7	17.5%	0	0.0%	40
Essex 2-4	415	85.2%	63	12.9%	9	1.8%	487
Hinesburg	310	87.5%	26	7.3%	18	5.0%	354
Huntington	205	91.5%	11	4.9%	8	3.5%	224
Jericho	354	94.6%	16	4.2%	4	1.0%	374
Milton 2-2	235	86.0%	31	11.3%	7	2.5%	273
Milton 2-3	54	87.1%	8	12.9%	0	0.0%	62
Richmond	282	93.3%	15	4.9%	5	1.6%	302
St. George	43	87.7%	5	10.2%	1	2.0%	49
Shelburne 5-1	128	91.4%	9	6.4%	3	2.1%	140
Shelburne 5-3	31	96.8%	0	0.0%	1	3.1%	32
Shelburne 5-4	333	93.5%	19	5.3%	4	1.1%	356
South Burlington 7-7	130	90.9%	12	8.3%	1	0.7%	143
South Burlington 7-8	333	92.7%	21	5.8%	5	1.3%	359
South Burlington 7-9	298	91.6%	24	7.3%	3	0.9%	325
South Burlington 7-10	259	85.2%	42	13.8%	3	0.9%	304
Underhill	204	95.3%	8	3.7%	2	0.9%	214
Westford	121	91.6%	10	7.5%	1	0.7%	132
Williston 5-1	72	85.7%	11	13.1%	1	1.1%	84
Williston 5-2	323	87.0%	38	10.2%	10	2.7%	371
Winooski Armory	210	83.6%	38	15.1%	3	1.2%	251
Winooski St. Francis	246	78.3%	54	17.2%	14	4.4%	314
County Totals	8864	89.0%	868	8.7%	217	2.1%	9949

For Governor

Essex County

2000 DEMOCRATIC PRIMARY

Town Name	DEAN-D		PEARL-D		Write-Ins		Town Total
Bloomfield	5	83.3%	1	16.6%	0	0.0%	6
Brighton	59	66.2%	24	26.9%	6	6.7%	89
Brunswick	3	60.0%	2	40.0%	0	0.0%	5
Canaan	25	71.4%	10	28.5%	0	0.0%	35
Concord	19	82.6%	3	13.0%	1	4.3%	23
East Haven	10	62.5%	5	31.2%	1	6.2%	16
Granby	3	100.0%	0	0.0%	0	0.0%	3
Guildhall	5	62.5%	2	25.0%	1	12.5%	8
Lemington	2	66.6%	1	33.3%	0	0.0%	3
Lunenburg Comm. Hall	14	66.6%	4	19.0%	3	14.2%	21
Lunenburg Gilman	5	62.5%	1	12.5%	2	25.0%	8
Maidstone	1	100.0%	0	0.0%	0	0.0%	1
Norton	3	60.0%	0	0.0%	2	40.0%	5
Victory	2	33.3%	4	66.6%	0	0.0%	6
County Totals	156	68.1%	57	24.8%	16	6.9%	229

For Governor

Franklin County

2000 DEMOCRATIC PRIMARY

Town Name	DEAN-D		PEARL-D		Write-Ins		Town Total
Bakersfield	84	67.7%	27	21.7%	13	10.4%	124
Berkshire	74	54.0%	39	28.4%	24	17.5%	137
Enosburg	263	64.9%	96	23.7%	46	11.3%	405
Fairfax	125	79.1%	28	17.7%	5	3.1%	158
Fairfield	81	67.5%	23	19.1%	16	13.3%	120
Fletcher	60	90.9%	6	9.0%	0	0.0%	66
Franklin	27	62.7%	7	16.2%	9	20.9%	43
Georgia	109	76.2%	30	20.9%	4	2.8%	143
Highgate	84	66.1%	35	27.5%	8	6.3%	127
Montgomery	51	87.9%	6	10.3%	1	1.7%	58
Richford	185	64.4%	76	26.4%	26	9.0%	287
St. Albans City	309	76.1%	55	13.5%	42	10.3%	406
St. Albans Town 3-1	1	25.0%	3	75.0%	0	0.0%	4
St. Albans Town 3-2	234	68.8%	87	25.5%	19	5.5%	340
Sheldon	53	64.6%	20	24.3%	9	10.9%	82
Swanton	176	62.6%	47	16.7%	58	20.6%	281
County Totals	1916	68.9%	585	21.0%	280	10.0%	2781

For Governor

Grand Isle County

2000 DEMOCRATIC PRIMARY

Town Name	DEAN-D		PEARL-D		Write-Ins		Town Total
Alburg	60	65.2%	21	22.8%	11	11.9%	92
Grand Isle	137	79.1%	30	17.3%	6	3.4%	173
Isle LaMotte	9	47.3%	9	47.3%	1	5.2%	19
North Hero	35	85.3%	4	9.7%	2	4.8%	41
South Hero	106	91.3%	9	7.7%	1	0.8%	116
County Totals	347	78.6%	73	16.5%	21	4.7%	441

For Governor

Lamoille County

2000 DEMOCRATIC PRIMARY

Town Name	DEAN-D		PEARL-D		Write-Ins		Town Total
Belvidere	11	84.6%	0	0.0%	2	15.3%	13
Cambridge	111	93.2%	6	5.0%	2	1.6%	119
Eden	30	78.9%	3	7.8%	5	13.1%	38
Elmore	71	97.2%	2	2.7%	0	0.0%	73
Hyde Park	121	89.6%	8	5.9%	6	4.4%	135
Johnson	100	82.6%	8	6.6%	13	10.7%	121
Morristown	141	85.4%	17	10.3%	7	4.2%	165
Stowe	121	78.0%	29	18.7%	5	3.2%	155
Waterville	21	87.5%	3	12.5%	0	0.0%	24
Wolcott	54	80.6%	10	14.9%	3	4.4%	67
County Totals	781	85.8%	86	9.4%	43	4.7%	910

For Governor

Orange County

2000 DEMOCRATIC PRIMARY

Town Name	DEAN-D		PEARL-D		Write-Ins		Town Total
Bradford	114	81.4%	9	6.4%	17	12.1%	140
Braintree	77	89.5%	9	10.4%	0	0.0%	86
Brookfield	105	80.7%	23	17.6%	2	1.5%	130
Chelsea	58	85.2%	7	10.2%	3	4.4%	68
Corinth	116	94.3%	3	2.4%	4	3.2%	123
Fairlee	51	94.4%	3	5.5%	0	0.0%	54
Newbury Twn Of. Bld.	80	96.3%	3	3.6%	0	0.0%	83
Newbury Townhouse	12	80.0%	2	13.3%	1	6.6%	15
Newbury Wells River	30	85.7%	4	11.4%	1	2.8%	35
Orange	20	54.0%	15	40.5%	2	5.4%	37
Randolph Chandler	308	84.3%	48	13.1%	9	2.4%	365
Strafford	134	96.4%	4	2.8%	1	0.7%	139
Thetford	346	96.3%	7	1.9%	6	1.6%	359
Topsham	33	75.0%	5	11.3%	6	13.6%	44
Tunbridge	58	87.8%	6	9.0%	2	3.0%	66
Vershire	22	88.0%	2	8.0%	1	4.0%	25
Washington	33	80.4%	5	12.2%	3	7.3%	41
West Fairlee	33	91.6%	3	8.3%	0	0.0%	36
Williamstown	78	70.9%	27	24.5%	5	4.5%	110
County Totals	1708	87.3%	185	9.4%	63	3.2%	1956

For Governor

Orleans County

2000 DEMOCRATIC PRIMARY

Town Name	DEAN-D		PEARL-D		Write-Ins		Town Total
Albany	36	87.8%	4	9.7%	1	2.4%	41
Barton Mem. Bldg.	53	62.3%	9	10.5%	23	27.0%	85
Barton Orleans	33	64.7%	7	13.7%	11	21.5%	51
Brownington	21	70.0%	8	26.6%	1	3.3%	30
Charleston	16	69.5%	3	13.0%	4	17.3%	23
Coventry	18	75.0%	5	20.8%	1	4.1%	24
Craftsbury	74	88.1%	5	5.9%	5	5.9%	84
Derby	131	66.8%	27	13.7%	38	19.3%	196
Glover	54	90.0%	4	6.6%	2	3.3%	60
Greensboro	36	87.8%	3	7.3%	2	4.8%	41
Holland	13	72.2%	4	22.2%	1	5.5%	18
Irasburg	22	59.4%	6	16.2%	9	24.3%	37
Jay	14	60.8%	7	30.4%	2	8.7%	23
Lowell	15	50.0%	7	23.3%	8	26.6%	30
Morgan	23	71.8%	9	28.1%	0	0.0%	32
Newport City	115	64.6%	38	21.3%	25	14.0%	178
Newport Town	34	53.9%	7	11.1%	22	34.9%	63
Troy	34	60.7%	16	28.5%	6	10.7%	56
Westfield	12	41.3%	4	13.7%	13	44.8%	29
Westmore	16	53.3%	4	13.3%	10	33.3%	30
County Totals	770	68.0%	177	15.6%	184	16.2%	1131

Town Name	DEAN-D		PEARL-D		Write-Ins		Town Total
Benson	28	77.7%	5	13.8%	3	8.3%	36
Brandon	128	86.4%	16	10.8%	4	2.7%	148
Castleton	103	85.8%	13	10.8%	4	3.3%	120
Chittenden	37	86.0%	4	9.3%	2	4.6%	43
Clarendon	119	76.2%	35	22.4%	2	1.2%	156
Danby	38	73.0%	11	21.1%	3	5.7%	52
Fair Haven	61	79.2%	13	16.8%	3	3.9%	77
Hubbardton	10	90.9%	1	9.0%	0	0.0%	11
Ira	13	92.8%	1	7.1%	0	0.0%	14
Mendon	26	86.6%	3	10.0%	1	3.3%	30
Middletown Springs	120	86.3%	18	12.9%	1	0.7%	139
Mount Holly	86	98.8%	1	1.1%	0	0.0%	87
Mount Tabor	11	100.0%	0	0.0%	0	0.0%	11
Pawlet	62	95.3%	2	3.0%	1	1.5%	65
Pittsfield	17	94.4%	1	5.5%	0	0.0%	18
Pittsford	79	84.0%	13	13.8%	2	2.1%	94
Poultney	182	82.3%	38	17.1%	1	0.4%	221
Proctor	140	79.5%	35	19.8%	1	0.5%	176
Rutland City 6-1 W1	188	90.3%	17	8.1%	3	1.4%	208
Rutland City 6-2 W2	118	88.7%	11	8.2%	4	3.0%	133
Rutland City 6-3 W3B	64	83.1%	10	12.9%	3	3.9%	77
Rutland City 6-3 W3A	140	76.5%	38	20.7%	5	2.7%	183
Rutland City 6-4 W4	134	86.4%	17	10.9%	4	2.5%	155
Rutland Town	145	84.3%	23	13.3%	4	2.3%	172
Sherburne	17	73.9%	6	26.0%	0	0.0%	23
Shrewsbury	92	86.7%	14	13.2%	0	0.0%	106
Sudbury	46	88.4%	6	11.5%	0	0.0%	52
Tinmouth	24	92.3%	2	7.6%	0	0.0%	26
Wallingford	150	80.6%	34	18.2%	2	1.0%	186
Wells	29	74.3%	9	23.0%	1	2.5%	39
West Haven	9	69.2%	2	15.3%	2	15.3%	13
West Rutland	60	71.4%	23	27.3%	1	1.1%	84
County Totals	2476	83.7%	422	14.2%	57	1.9%	2955

For Governor

Washington County

2000 DEMOCRATIC PRIMARY

Town Name	DEAN-D		PEARL-D		Write-Ins		Town Total
Barre City 4-1	142	82.0%	29	16.7%	2	1.1%	173
Barre City 4-2	194	75.4%	49	19.0%	14	5.4%	257
Barre Town	293	70.9%	55	13.3%	65	15.7%	413
Berlin	80	76.9%	22	21.1%	2	1.9%	104
Cabot	49	80.3%	12	19.6%	0	0.0%	61
Calais	132	93.6%	5	3.5%	4	2.8%	141
Duxbury	93	84.5%	15	13.6%	2	1.8%	110
East Montpelier	163	90.0%	15	8.2%	3	1.6%	181
Fayston	65	92.8%	3	4.2%	2	2.8%	70
Marshfield	93	89.4%	9	8.6%	2	1.9%	104
Middlesex	107	91.4%	7	5.9%	3	2.5%	117
Montpelier W-5	700	89.1%	56	7.1%	29	3.6%	785
Montpelier W-L-1-1	26	96.3%	0	0.0%	1	3.7%	27
Moretown	136	89.4%	12	7.8%	4	2.6%	152
Northfield	301	86.7%	38	10.9%	8	2.3%	347
Plainfield	86	80.3%	9	8.4%	12	11.2%	107
Roxbury	37	80.4%	8	17.3%	1	2.1%	46
Waitsfield	105	84.0%	17	13.6%	3	2.4%	125
Warren	91	83.4%	15	13.7%	3	2.7%	109
Waterbury	444	88.9%	48	9.6%	7	1.4%	499
Woodbury	50	84.7%	7	11.8%	2	3.3%	59
Worcester	82	86.3%	8	8.4%	5	5.2%	95
County Totals	3469	84.9%	439	10.7%	174	4.2%	4082

Windham County

Town Name	DEAN-D		PEARL-D		Write-Ins		Town Total
Athens	12	70.5%	5	29.4%	0	0.0%	17
Brattleboro 2-1	258	85.4%	32	10.6%	12	3.9%	302
Brattleboro 2-2	314	83.0%	49	12.9%	15	3.9%	378
Brattleboro 2-3	275	87.3%	28	8.8%	12	3.8%	315
Brookline	25	92.5%	2	7.4%	0	0.0%	27
Dover	31	88.5%	4	11.4%	0	0.0%	35
Dummerston	136	85.5%	18	11.3%	5	3.1%	159
Grafton	66	79.5%	15	18.0%	2	2.4%	83
Guilford	136	88.8%	12	7.8%	5	3.2%	153
Halifax	26	86.6%	3	10.0%	1	3.3%	30
Jamaica	34	70.8%	4	8.3%	10	20.8%	48
Londonderry	56	81.1%	12	17.3%	1	1.4%	69
Marlboro	93	82.3%	13	11.5%	7	6.1%	113
Newfane	145	88.9%	15	9.2%	3	1.8%	163
Putney	233	87.9%	23	8.6%	9	3.4%	265
Rockingham	667	74.6%	150	16.8%	76	8.5%	893
Stratton	3	42.8%	2	28.5%	2	28.5%	7
Townshend	71	88.7%	4	5.0%	5	6.2%	80
Vernon	68	78.1%	17	19.5%	2	2.3%	87
Wardsboro	20	76.9%	6	23.0%	0	0.0%	26
Westminster	239	81.8%	38	13.0%	15	5.1%	292
Whitingham	25	75.7%	6	18.1%	2	6.0%	33
Wilmington	45	69.2%	17	26.1%	3	4.6%	65
Windham	49	75.3%	12	18.4%	4	6.1%	65
County Totals	3027	81.7%	487	13.1%	191	5.1%	3705

For Governor

Windsor County

2000 DEMOCRATIC PRIMARY

Town Name	DEAN-D		PEARL-D		Write-Ins		Town Total
Andover	35	85.3%	4	9.7%	2	4.8%	41
Baltimore	6	42.8%	6	42.8%	2	14.2%	14
Barnard	40	78.4%	10	19.6%	1	1.9%	51
Bethel	116	85.9%	13	9.6%	6	4.4%	135
Bridgewater	36	76.6%	5	10.6%	6	12.7%	47
Cavendish	54	90.0%	5	8.3%	1	1.6%	60
Chester	226	87.6%	28	10.8%	4	1.5%	258
Hartford 2-1	118	90.7%	10	7.6%	2	1.5%	130
Hartford 2-2	412	87.1%	53	11.2%	8	1.6%	473
Hartland	208	87.7%	19	8.0%	10	4.2%	237
Ludlow	62	74.7%	20	24.1%	1	1.2%	83
Norwich	689	95.5%	26	3.6%	6	0.8%	721
Plymouth	10	62.5%	5	31.2%	1	6.2%	16
Pomfret	74	89.1%	7	8.4%	2	2.4%	83
Reading	45	80.3%	9	16.0%	2	3.5%	56
Rochester	82	82.0%	14	14.0%	4	4.0%	100
Royalton	231	83.7%	44	15.9%	1	0.3%	276
Sharon	86	87.7%	9	9.1%	3	3.0%	98
Springfield 1-1	135	87.1%	16	10.3%	4	2.5%	155
Springfield W-6	382	84.7%	61	13.5%	8	1.7%	451
Stockbridge	29	85.2%	4	11.7%	1	2.9%	34
Weathersfield	143	81.7%	27	15.4%	5	2.8%	175
Weston	32	88.8%	4	11.1%	0	0.0%	36
West Windsor	53	88.3%	4	6.6%	3	5.0%	60
Windsor	237	83.1%	44	15.4%	4	1.4%	285
Woodstock	221	88.4%	29	11.6%	0	0.0%	250
County Totals	3762	86.9%	476	11.0%	87	2.0%	4325

For Governor

Summary Results by County

2000 DEMOCRATIC PRIMARY

County Name	DEAN-D		PEARL-D		Write-Ins		County Total
Addison County	2128	88.8%	219	9.1%	48	2.0%	2395
Bennington County	1028	86.0%	145	12.1%	22	1.8%	1195
Caledonia County	934	83.7%	138	12.3%	43	3.8%	1115
Chittenden County	8864	89.0%	868	8.7%	217	2.1%	9949
Essex County	156	68.1%	57	24.8%	16	6.9%	229
Franklin County	1916	68.9%	585	21.0%	280	10.0%	2781
Grand Isle County	347	78.6%	73	16.5%	21	4.7%	441
Lamoille County	781	85.8%	86	9.4%	43	4.7%	910
Orange County	1708	87.3%	185	9.4%	63	3.2%	1956
Orleans County	770	68.0%	177	15.6%	184	16.2%	1131
Rutland County	2476	83.7%	422	14.2%	57	1.9%	2955
Washington County	3469	84.9%	439	10.7%	174	4.2%	4082
Windham County	3027	81.7%	487	13.1%	191	5.1%	3705
Windsor County	3762	86.9%	476	11.0%	87	2.0%	4325
State Totals	31366	84.3%	4357	11.7%	1446	3.8%	37169

Addison County

Town Name	HUBBARD-R		JEFFORDS - R		Write-Ins		Town Total
Addison	60	25.3%	176	74.2%	1	0.4%	237
Bridport	41	20.5%	156	78.0%	3	1.5%	200
Bristol	135	22.2%	471	77.5%	1	0.1%	607
Cornwall	29	18.8%	125	81.1%	0	0.0%	154
Ferrisburgh	82	19.9%	329	79.8%	1	0.2%	412
Goshen	10	25.0%	30	75.0%	0	0.0%	40
Granville	9	25.0%	27	75.0%	0	0.0%	36
Hancock	14	25.4%	39	70.9%	2	3.6%	55
Leicester	38	19.0%	159	79.5%	3	1.5%	200
Lincoln	34	14.8%	195	85.1%	0	0.0%	229
Middlebury 4-1, 4-2	133	18.2%	586	80.6%	8	1.1%	727
Monkton	54	17.3%	252	81.0%	5	1.6%	311
New Haven	70	19.5%	285	79.6%	3	0.8%	358
Orwell	34	19.5%	140	80.4%	0	0.0%	174
Panton	26	26.0%	73	73.0%	1	1.0%	100
Ripton	15	17.6%	70	82.3%	0	0.0%	85
Salisbury	42	24.0%	130	74.2%	3	1.7%	175
Shoreham	47	26.2%	132	73.7%	0	0.0%	179
Starksboro	69	26.2%	193	73.3%	1	0.3%	263
Vergennes	57	21.5%	202	76.2%	6	2.2%	265
Waltham	19	21.5%	68	77.2%	1	1.1%	88
Weybridge	17	12.2%	122	87.7%	0	0.0%	139
Whiting	12	17.9%	54	80.6%	1	1.4%	67
County Totals	1047	20.5%	4014	78.6%	40	0.7%	5101

For US Senator

Bennington County

2000 REPUBLICAN PRIMARY

Town Name	HUBBARD-R		JEFFORDS - R		Write-Ins		Town Total
Arlington	51	22.0%	177	76.6%	3	1.3%	231
Bennington 2-1	83	24.4%	254	74.7%	3	0.8%	340
Bennington 2-2	36	26.6%	98	72.5%	1	0.7%	135
Bennington 2-3	111	26.1%	311	73.1%	3	0.7%	425
Bennington 2-4	0	0.0%	0	0.0%	0	0.0%	0
Bennington 2-1 NB	11	15.4%	59	83.1%	1	1.4%	71
Dorset	69	22.1%	242	77.8%	0	0.0%	311
Landgrove	8	25.8%	23	74.1%	0	0.0%	31
Manchester	115	21.6%	417	78.3%	0	0.0%	532
Peru	17	26.5%	45	70.3%	2	3.1%	64
Pownal	62	31.0%	137	68.5%	1	0.5%	200
Readsboro	36	48.6%	37	50.0%	1	1.3%	74
Rupert	31	29.8%	73	70.1%	0	0.0%	104
Sandgate	25	38.4%	40	61.5%	0	0.0%	65
Searsburg	8	32.0%	16	64.0%	1	4.0%	25
Shaftsbury	98	26.4%	272	73.3%	1	0.2%	371
Stamford	26	49.0%	26	49.0%	1	1.8%	53
Sunderland	21	30.0%	49	70.0%	0	0.0%	70
Winhall	25	17.6%	117	82.3%	0	0.0%	142
Woodford	11	31.4%	23	65.7%	1	2.8%	35
County Totals	844	25.7%	2416	73.6%	19	0.5%	3279

For US Senator

Caledonia County

2000 REPUBLICAN PRIMARY

Town Name	HUBBARD-R		JEFFORDS - R		Write-Ins		Town Total
Barnet	72	29.0%	170	68.5%	6	2.4%	248
Burke	51	25.7%	137	69.1%	10	5.0%	198
Danville	87	24.9%	261	74.7%	1	0.2%	349
Groton	77	39.4%	114	58.4%	4	2.0%	195
Hardwick	64	19.2%	265	79.8%	3	0.9%	332
Kirby	19	22.3%	64	75.2%	2	2.3%	85
Lyndon	153	30.1%	345	68.0%	9	1.7%	507
Newark	18	32.1%	36	64.2%	2	3.5%	56
Peacham	37	25.1%	108	73.4%	2	1.3%	147
Ryegate	27	17.2%	125	79.6%	5	3.1%	157
St. Johnsbury	261	30.6%	584	68.4%	8	0.9%	853
Sheffield	37	33.9%	71	65.1%	1	0.9%	109
Stannard	6	21.4%	22	78.5%	0	0.0%	28
Sutton	31	27.9%	79	71.1%	1	0.9%	111
Walden	25	18.3%	110	80.8%	1	0.7%	136
Waterford	73	38.6%	112	59.2%	4	2.1%	189
Wheelock	29	26.6%	77	70.6%	3	2.7%	109
County Totals	1067	28.0%	2680	70.3%	62	1.6%	3809

Town Name	HUBBARD-R		JEFFORDS - R		Write-Ins		Town Total
Bolton	29	19.3%	114	76.0%	7	4.6%	150
Burlington 7-1 W5	88	16.6%	431	81.6%	9	1.7%	528
Burlington 7-3 W2	1	7.6%	11	84.6%	1	7.6%	13
Burlington 7-4 W2	27	20.9%	101	78.2%	1	0.7%	129
Burlington 7-5 W4	14	12.8%	95	87.1%	0	0.0%	109
Burlington 7-6 W4	120	19.9%	478	79.5%	3	0.5%	601
Burlington 7-7 W6	28	11.7%	209	87.8%	1	0.4%	238
Burlington 7-2 W2	4	11.7%	30	88.2%	0	0.0%	34
Burlington 7-3 W1	48	15.1%	262	82.6%	7	2.2%	317
Burlington 7-1 W6	18	13.4%	115	85.8%	1	0.7%	134
Burlington 7-2 W3	50	19.9%	195	77.6%	6	2.3%	251
Burlington 7-2 W5	3	27.2%	8	72.7%	0	0.0%	11
Burlington 7-3 W6	7	25.0%	21	75.0%	0	0.0%	28
Burlington 7-5 W3	3	42.8%	4	57.1%	0	0.0%	7
Burlington 7-5 W7	55	18.5%	236	79.4%	6	2.0%	297
Burlington 7-6 W7	55	19.4%	223	78.8%	5	1.7%	283
Charlotte	84	18.0%	382	81.9%	0	0.0%	466
Colchester 1-1	223	19.6%	907	79.7%	7	0.6%	1137
Colchester 1-2	144	20.0%	574	79.7%	2	0.2%	720
Colchester 1-3	0	0.0%	0	0.0%	0	0.0%	0
Essex 2-1	249	19.5%	1019	79.8%	9	0.7%	1277
Essex 2-3	30	20.6%	114	78.6%	1	0.6%	145
Essex 2-4	225	19.7%	912	79.8%	5	0.4%	1142
Hinesburg	95	20.0%	374	78.7%	6	1.2%	475
Huntington	50	16.3%	252	82.6%	3	0.9%	305
Jericho	199	23.4%	646	76.0%	5	0.5%	850
Milton 2-2	201	18.9%	855	80.5%	5	0.4%	1061
Milton 2-3	34	25.0%	101	74.2%	1	0.7%	136
Richmond	125	21.7%	443	77.1%	6	1.0%	574
St. George	12	15.7%	64	84.2%	0	0.0%	76
Shelburne 5-1	67	18.3%	294	80.5%	4	1.1%	365
Shelburne 5-3	8	9.6%	74	89.1%	1	1.2%	83
Shelburne 5-4	152	14.8%	859	83.9%	12	1.1%	1023
South Burlington 7-7	41	23.0%	135	75.8%	2	1.1%	178
South Burlington 7-8	86	13.0%	572	86.5%	3	0.4%	661
South Burlington 7-9	120	20.5%	464	79.3%	1	0.1%	585
South Burlington 7-10	130	21.3%	476	78.1%	3	0.4%	609
Underhill	116	21.0%	431	78.0%	5	0.9%	552
Westford	63	22.7%	209	75.4%	5	1.8%	277
Williston 5-1	55	25.3%	162	74.6%	0	0.0%	217
Williston 5-2	172	19.6%	692	79.1%	10	1.1%	874
Winooski Armory	44	18.3%	194	80.8%	2	0.8%	240
Winooski St. Francis	58	23.7%	180	73.7%	6	2.4%	244
County Totals	3333	19.1%	13918	79.9%	151	0.8%	17402

For US Senator

Essex County

2000 REPUBLICAN PRIMARY

Town Name	HUBBARD-R		JEFFORDS - R		Write-Ins		Town Total
Bloomfield	1	9.0%	10	90.9%	0	0.0%	11
Brighton	49	23.7%	157	76.2%	0	0.0%	206
Brunswick	1	6.6%	14	93.3%	0	0.0%	15
Canaan	24	22.6%	81	76.4%	1	0.9%	106
Concord	44	36.6%	74	61.6%	2	1.6%	120
East Haven	10	23.8%	32	76.1%	0	0.0%	42
Granby	4	17.3%	19	82.6%	0	0.0%	23
Guildhall	11	30.5%	25	69.4%	0	0.0%	36
Lemington	6	37.5%	10	62.5%	0	0.0%	16
Lunenburg Comm. Hall	34	36.5%	57	61.2%	2	2.1%	93
Lunenburg Gilman	6	18.1%	26	78.7%	1	3.0%	33
Maidstone	3	18.7%	13	81.2%	0	0.0%	16
Norton	13	25.4%	38	74.5%	0	0.0%	51
Victory	5	31.2%	11	68.7%	0	0.0%	16
County Totals	211	26.9%	567	72.3%	6	0.7%	784

For US Senator

Franklin County

2000 REPUBLICAN PRIMARY

Town Name	HUBBARD-R		JEFFORDS - R		Write-Ins		Town Total
Bakersfield	22	20.0%	87	79.0%	1	0.9%	110
Berkshire	15	13.7%	91	83.4%	3	2.7%	109
Enosburg	24	12.3%	168	86.1%	3	1.5%	195
Fairfax	105	20.5%	404	79.0%	2	0.3%	511
Fairfield	25	12.1%	168	81.5%	13	6.3%	206
Fletcher	26	18.0%	117	81.2%	1	0.6%	144
Franklin	53	29.1%	127	69.7%	2	1.1%	182
Georgia	86	18.6%	374	80.9%	2	0.4%	462
Highgate	61	19.2%	246	77.6%	10	3.1%	317
Montgomery	25	20.6%	96	79.3%	0	0.0%	121
Richford	35	15.6%	186	83.0%	3	1.3%	224
St. Albans City	106	17.1%	494	80.0%	17	2.7%	617
St. Albans Town 3-1	15	31.9%	32	68.0%	0	0.0%	47
St. Albans Town 3-2	97	15.8%	510	83.0%	7	1.1%	614
Sheldon	61	39.3%	92	59.3%	2	1.2%	155
Swanton	181	15.9%	906	79.7%	49	4.3%	1136
County Totals	937	18.1%	4098	79.5%	115	2.2%	5150

For US Senator

Grand Isle County

2000 REPUBLICAN PRIMARY

Town Name	HUBBARD-R		JEFFORDS - R		Write-Ins		Town Total
Alburg	55	21.6%	194	76.3%	5	1.9%	254
Grand Isle	68	23.8%	211	74.0%	6	2.1%	285
Isle LaMotte	17	18.0%	77	81.9%	0	0.0%	94
North Hero	70	37.4%	117	62.5%	0	0.0%	187
South Hero	41	13.3%	259	84.3%	7	2.2%	307
County Totals	251	22.2%	858	76.1%	18	1.6%	1127

For US Senator

Lamoille County

2000 REPUBLICAN PRIMARY

Town Name	HUBBARD-R		JEFFORDS - R		Write-Ins		Town Total
Belvidere	7	12.2%	50	87.7%	0	0.0%	57
Cambridge	77	18.7%	330	80.4%	3	0.7%	410
Eden	27	19.0%	110	77.4%	5	3.5%	142
Elmore	38	25.8%	107	72.7%	2	1.3%	147
Hyde Park	76	16.3%	372	80.1%	16	3.4%	464
Johnson	63	19.7%	250	78.3%	6	1.8%	319
Morristown	162	18.9%	681	79.4%	14	1.6%	857
Stowe	247	23.5%	797	76.1%	3	0.2%	1047
Waterville	32	25.8%	91	73.3%	1	0.8%	124
Wolcott	38	27.1%	99	70.7%	3	2.1%	140
County Totals	767	20.6%	2887	77.8%	53	1.4%	3707

For US Senator

Orange County

2000 REPUBLICAN PRIMARY

Town Name	HUBBARD-R		JEFFORDS - R		Write-Ins		Town Total
Bradford	69	20.0%	259	75.2%	16	4.6%	344
Braintree	22	11.8%	157	84.4%	7	3.7%	186
Brookfield	41	18.3%	177	79.3%	5	2.2%	223
Chelsea	63	15.4%	337	82.4%	9	2.2%	409
Corinth	48	19.7%	152	62.5%	43	17.7%	243
Fairlee	29	15.6%	153	82.7%	3	1.6%	185
Newbury Twn Of. Bld.	44	24.8%	133	75.1%	0	0.0%	177
Newbury Townhouse	22	28.2%	53	67.9%	3	3.8%	78
Newbury Wells River	29	24.1%	91	75.8%	0	0.0%	120
Orange	60	28.1%	98	46.0%	55	25.8%	213
Randolph Chandler	128	23.0%	410	73.7%	18	3.2%	556
Strafford	27	22.1%	94	77.0%	1	0.8%	122
Thetford	51	14.7%	293	84.9%	1	0.2%	345
Topsham	38	15.0%	159	63.1%	55	21.8%	252
Tunbridge	49	17.8%	221	80.6%	4	1.4%	274
Vershire	33	23.0%	107	74.8%	3	2.1%	143
Washington	49	17.8%	223	81.3%	2	0.7%	274
West Fairlee	22	28.2%	56	71.7%	0	0.0%	78
Williamstown	134	21.6%	477	76.9%	9	1.4%	620
County Totals	958	19.7%	3650	75.3%	234	4.8%	4842

For US Senator

Orleans County

2000 REPUBLICAN PRIMARY

Town Name	HUBBARD-R		JEFFORDS - R		Write-Ins		Town Total
Albany	34	16.5%	166	80.9%	5	2.4%	205
Barton Mem. Bldg.	45	13.4%	262	78.4%	27	8.0%	334
Barton Orleans	29	13.0%	188	84.6%	5	2.2%	222
Brownington	27	16.2%	137	82.5%	2	1.2%	166
Charleston	41	19.7%	163	78.3%	4	1.9%	208
Coventry	39	24.0%	120	74.0%	3	1.8%	162
Craftsbury	54	21.3%	195	77.0%	4	1.5%	253
Derby	136	16.2%	663	79.0%	40	4.7%	839
Glover	42	16.7%	201	80.0%	8	3.1%	251
Greensboro	32	19.3%	132	80.0%	1	0.6%	165
Holland	29	27.3%	77	72.6%	0	0.0%	106
Irasburg	55	21.2%	171	66.0%	33	12.7%	259
Jay	9	15.2%	50	84.7%	0	0.0%	59
Lowell	33	23.9%	102	73.9%	3	2.1%	138
Morgan	40	25.8%	111	71.6%	4	2.5%	155
Newport City	145	18.7%	607	78.6%	20	2.5%	772
Newport Town	42	18.4%	168	73.6%	18	7.8%	228
Troy	28	19.1%	114	78.0%	4	2.7%	146
Westfield	16	17.2%	69	74.1%	8	8.6%	93
Westmore	17	17.1%	79	79.8%	3	3.0%	99
County Totals	893	18.3%	3775	77.6%	192	3.9%	4860

Town Name	HUBBARD-R		JEFFORDS - R		Write-Ins		Town Total
Benson	21	22.8%	71	77.1%	0	0.0%	92
Brandon	74	18.1%	327	80.1%	7	1.7%	408
Castleton	123	20.6%	468	78.6%	4	0.6%	595
Chittenden	36	22.7%	122	77.2%	0	0.0%	158
Clarendon	112	20.5%	427	78.4%	5	0.9%	544
Danby	27	19.2%	112	80.0%	1	0.7%	140
Fair Haven	70	20.1%	276	79.5%	1	0.2%	347
Hubbardton	13	19.4%	53	79.1%	1	1.4%	67
Ira	6	13.0%	38	82.6%	2	4.3%	46
Mendon	38	18.6%	165	80.8%	1	0.4%	204
Middletown Springs	41	21.2%	151	78.2%	1	0.5%	193
Mount Holly	29	18.9%	123	80.3%	1	0.6%	153
Mount Tabor	6	23.0%	20	76.9%	0	0.0%	26
Pawlet	25	25.2%	74	74.7%	0	0.0%	99
Pittsfield	16	16.8%	77	81.0%	2	2.1%	95
Pittsford	88	25.6%	253	73.7%	2	0.5%	343
Poultney	95	22.0%	335	77.7%	1	0.2%	431
Proctor	43	11.6%	327	88.3%	0	0.0%	370
Rutland City 6-1 W1	111	18.5%	482	80.4%	6	1.0%	599
Rutland City 6-2 W2	72	18.7%	311	80.7%	2	0.5%	385
Rutland City 6-3 W3B	44	21.4%	160	78.0%	1	0.4%	205
Rutland City 6-3 W3A	60	18.7%	256	80.0%	4	1.2%	320
Rutland City 6-4 W4	78	19.6%	318	79.9%	2	0.5%	398
Rutland Town	178	18.8%	765	80.9%	2	0.2%	945
Sherburne	27	16.0%	141	83.9%	0	0.0%	168
Shrewsbury	34	12.6%	234	87.3%	0	0.0%	268
Sudbury	29	20.7%	110	78.5%	1	0.7%	140
Tinmouth	12	15.1%	67	84.8%	0	0.0%	79
Wallingford	101	21.7%	360	77.4%	4	0.8%	465
Wells	14	20.5%	54	79.4%	0	0.0%	68
West Haven	13	34.2%	25	65.7%	0	0.0%	38
West Rutland	50	20.0%	199	79.9%	0	0.0%	249
County Totals	1686	19.5%	6901	79.8%	51	0.5%	8638

For US Senator

Washington County

2000 REPUBLICAN PRIMARY

Town Name	HUBBARD-R		JEFFORDS - R		Write-Ins		Town Total
Barre City 4-1	94	16.3%	477	82.9%	4	0.7%	575
Barre City 4-2	108	19.4%	441	79.3%	7	1.2%	556
Barre Town	250	14.9%	1357	81.3%	61	3.6%	1668
Berlin	66	17.0%	307	79.1%	15	3.8%	388
Cabot	27	20.4%	104	78.7%	1	0.7%	132
Calais	49	17.6%	225	80.9%	4	1.4%	278
Duxbury	31	21.2%	114	78.0%	1	0.6%	146
East Montpelier	76	15.0%	421	83.5%	7	1.3%	504
Fayston	30	22.9%	101	77.1%	0	0.0%	131
Marshfield	40	17.7%	184	81.7%	1	0.4%	225
Middlesex	49	14.9%	268	81.7%	11	3.3%	328
Montpelier W-5	179	15.1%	990	83.6%	14	1.1%	1183
Montpelier W-L-1-1	8	9.6%	73	87.9%	2	2.4%	83
Moretown	50	17.4%	235	82.1%	1	0.3%	286
Northfield	131	20.0%	514	78.4%	10	1.5%	655
Plainfield	24	14.1%	144	84.7%	2	1.1%	170
Roxbury	9	11.6%	68	88.3%	0	0.0%	77
Waitsfield	58	22.2%	202	77.3%	1	0.3%	261
Warren	39	22.4%	135	77.5%	0	0.0%	174
Waterbury	140	20.0%	553	79.0%	7	1.0%	700
Woodbury	23	15.8%	112	77.2%	10	6.9%	145
Worcester	34	17.9%	150	79.3%	5	2.6%	189
County Totals	1515	17.1%	7175	81.0%	164	1.8%	8854

Windham County

Town Name	HUBBARD-R		JEFFORDS - R		Write-Ins		Town Total
Athens	10	21.7%	35	76.0%	1	2.1%	46
Brattleboro 2-1	97	28.5%	240	70.5%	3	0.8%	340
Brattleboro 2-2	35	17.5%	160	80.0%	5	2.5%	200
Brattleboro 2-3	41	19.6%	166	79.4%	2	0.9%	209
Brookline	34	40.9%	49	59.0%	0	0.0%	83
Dover	107	44.4%	131	54.3%	3	1.2%	241
Dummerston	54	27.0%	146	73.0%	0	0.0%	200
Grafton	12	15.1%	65	82.2%	2	2.5%	79
Guilford	52	34.4%	99	65.5%	0	0.0%	151
Halifax	55	38.4%	84	58.7%	4	2.8%	143
Jamaica	27	21.0%	88	68.7%	13	10.1%	128
Londonderry	40	19.5%	164	80.0%	1	0.4%	205
Marlboro	18	27.2%	48	72.7%	0	0.0%	66
Newfane	51	27.5%	131	70.8%	3	1.6%	185
Putney	40	27.0%	107	72.3%	1	0.6%	148
Rockingham	79	26.4%	208	69.5%	12	4.0%	299
Stratton	25	52.0%	23	47.9%	0	0.0%	48
Townshend	35	25.7%	98	72.0%	3	2.2%	136
Vernon	85	25.9%	236	72.1%	6	1.8%	327
Wardsboro	43	33.8%	83	65.3%	1	0.7%	127
Westminster	52	22.8%	176	77.1%	0	0.0%	228
Whitingham	89	37.4%	147	61.7%	2	0.8%	238
Wilmington	115	32.7%	235	66.9%	1	0.2%	351
Windham	13	37.1%	22	62.8%	0	0.0%	35
County Totals	1209	28.7%	2941	69.8%	63	1.5%	4213

For US Senator

Windsor County

2000 REPUBLICAN PRIMARY

Town Name	HUBBARD-R		JEFFORDS - R		Write-Ins		Town Total
Andover	28	34.1%	54	65.8%	0	0.0%	82
Baltimore	12	40.0%	16	53.3%	2	6.6%	30
Barnard	26	16.8%	128	83.1%	0	0.0%	154
Bethel	56	17.6%	257	81.0%	4	1.2%	317
Bridgewater	26	21.3%	95	77.8%	1	0.8%	122
Cavendish	39	23.9%	124	76.0%	0	0.0%	163
Chester	61	23.3%	199	76.2%	1	0.3%	261
Hartford 2-1	24	16.2%	123	83.1%	1	0.6%	148
Hartford 2-2	124	25.1%	367	74.4%	2	0.4%	493
Hartland	72	21.7%	253	76.4%	6	1.8%	331
Ludlow	71	27.7%	184	71.8%	1	0.3%	256
Norwich	57	16.5%	287	83.4%	0	0.0%	344
Plymouth	14	15.5%	75	83.3%	1	1.1%	90
Pomfret	17	15.0%	96	84.9%	0	0.0%	113
Reading	14	21.2%	52	78.7%	0	0.0%	66
Rochester	34	19.3%	141	80.1%	1	0.5%	176
Royalton	119	22.5%	406	77.0%	2	0.3%	527
Sharon	29	22.6%	99	77.3%	0	0.0%	128
Springfield 1-1	37	29.3%	89	70.6%	0	0.0%	126
Springfield W-6	133	25.1%	393	74.4%	2	0.3%	528
Stockbridge	25	26.6%	67	71.2%	2	2.1%	94
Weathersfield	65	23.9%	205	75.6%	1	0.3%	271
Weston	13	15.8%	69	84.1%	0	0.0%	82
West Windsor	23	18.2%	100	79.3%	3	2.3%	126
Windsor	71	28.9%	170	69.3%	4	1.6%	245
Woodstock	83	21.2%	305	78.2%	2	0.5%	390
County Totals	1273	22.4%	4354	76.8%	36	0.6%	5663

For US Senator

Summary Results by County

2000 REPUBLICAN PRIMARY

County Name	HUBBARD-R		JEFFORDS - R		Write-Ins		County Total
Addison County	1047	20.5%	4014	78.6%	40	0.7%	5101
Bennington County	844	25.7%	2416	73.6%	19	0.5%	3279
Caledonia County	1067	28.0%	2680	70.3%	62	1.6%	3809
Chittenden County	3333	19.1%	13918	79.9%	151	0.8%	17402
Essex County	211	26.9%	567	72.3%	6	0.7%	784
Franklin County	937	18.1%	4098	79.5%	115	2.2%	5150
Grand Isle County	251	22.2%	858	76.1%	18	1.6%	1127
Lamoille County	767	20.6%	2887	77.8%	53	1.4%	3707
Orange County	958	19.7%	3650	75.3%	234	4.8%	4842
Orleans County	893	18.3%	3775	77.6%	192	3.9%	4860
Rutland County	1686	19.5%	6901	79.8%	51	0.5%	8638
Washington County	1515	17.1%	7175	81.0%	164	1.8%	8854
Windham County	1209	28.7%	2941	69.8%	63	1.5%	4213
Windsor County	1273	22.4%	4354	76.8%	36	0.6%	5663
State Totals	15991	20.6%	60234	77.7%	1204	1.5%	77429

For Governor

Addison County

2000 REPUBLICAN PRIMARY

Town Name	DWYER-R		MEUB-R		Write-Ins		Town Total
Addison	161	65.9%	83	34.0%	0	0.0%	244
Bridport	126	60.5%	81	38.9%	1	0.4%	208
Bristol	364	58.4%	256	41.0%	3	0.4%	623
Cornwall	56	35.4%	102	64.5%	0	0.0%	158
Ferrisburgh	269	62.7%	157	36.6%	3	0.7%	429
Goshen	20	47.6%	22	52.3%	0	0.0%	42
Granville	13	32.5%	27	67.5%	0	0.0%	40
Hancock	33	57.8%	21	36.8%	3	5.2%	57
Leicester	130	63.4%	73	35.6%	2	0.9%	205
Lincoln	129	56.3%	99	43.2%	1	0.4%	229
Middlebury 4-1, 4-2	265	35.4%	476	63.7%	6	0.8%	747
Monkton	175	52.7%	157	47.2%	0	0.0%	332
New Haven	208	56.8%	156	42.6%	2	0.5%	366
Orwell	107	60.1%	68	38.2%	3	1.6%	178
Panton	70	69.3%	30	29.7%	1	0.9%	101
Ripton	34	40.0%	50	58.8%	1	1.1%	85
Salisbury	107	58.4%	76	41.5%	0	0.0%	183
Shoreham	105	57.6%	75	41.2%	2	1.1%	182
Starksboro	149	54.1%	126	45.8%	0	0.0%	275
Vergennes	150	56.3%	113	42.4%	3	1.1%	266
Waltham	54	60.6%	35	39.3%	0	0.0%	89
Weybridge	39	27.0%	104	72.2%	1	0.6%	144
Whiting	38	54.2%	27	38.5%	5	7.1%	70
County Totals	2802	53.3%	2414	45.9%	37	0.7%	5253

For Governor

Bennington County

2000 REPUBLICAN PRIMARY

Town Name	DWYER-R		MEUB-R		Write-Ins		Town Total
Arlington	109	45.4%	130	54.1%	1	0.4%	240
Bennington 2-1	210	57.8%	147	40.5%	6	1.6%	363
Bennington 2-2	78	56.1%	59	42.4%	2	1.4%	139
Bennington 2-3	252	53.2%	217	45.8%	4	0.8%	473
Bennington 2-4	0	0.0%	0	0.0%	0	0.0%	0
Bennington 2-1 NB	41	53.9%	34	44.7%	1	1.3%	76
Dorset	134	41.7%	187	58.2%	0	0.0%	321
Landgrove	8	26.6%	22	73.3%	0	0.0%	30
Manchester	236	43.0%	308	56.2%	4	0.7%	548
Peru	33	52.3%	29	46.0%	1	1.5%	63
Pownal	136	64.7%	73	34.7%	1	0.4%	210
Readsboro	67	82.7%	14	17.2%	0	0.0%	81
Rupert	54	50.9%	51	48.1%	1	0.9%	106
Sandgate	32	51.6%	29	46.7%	1	1.6%	62
Searsburg	25	86.2%	4	13.7%	0	0.0%	29
Shaftsbury	215	55.2%	173	44.4%	1	0.2%	389
Stamford	54	81.8%	12	18.1%	0	0.0%	66
Sunderland	29	40.8%	42	59.1%	0	0.0%	71
Winhall	75	50.6%	73	49.3%	0	0.0%	148
Woodford	26	72.2%	10	27.7%	0	0.0%	36
County Totals	1814	52.5%	1614	46.7%	23	0.6%	3451

For Governor

Caledonia County

2000 REPUBLICAN PRIMARY

Town Name	DWYER-R		MEUB-R		Write-Ins		Town Total
Barnet	169	65.2%	87	33.5%	3	1.1%	259
Burke	131	62.3%	78	37.1%	1	0.4%	210
Danville	240	66.1%	122	33.6%	1	0.2%	363
Groton	183	83.9%	33	15.1%	2	0.9%	218
Hardwick	228	67.0%	110	32.3%	2	0.5%	340
Kirby	60	67.4%	29	32.5%	0	0.0%	89
Lyndon	357	68.1%	164	31.3%	3	0.5%	524
Newark	40	67.8%	19	32.2%	0	0.0%	59
Peacham	78	51.6%	72	47.6%	1	0.6%	151
Ryegate	119	71.6%	45	27.1%	2	1.2%	166
St. Johnsbury	588	66.6%	290	32.8%	4	0.4%	882
Sheffield	90	75.6%	29	24.3%	0	0.0%	119
Stannard	18	62.0%	11	37.9%	0	0.0%	29
Sutton	90	76.9%	25	21.3%	2	1.7%	117
Walden	101	69.6%	44	30.3%	0	0.0%	145
Waterford	152	74.5%	52	25.4%	0	0.0%	204
Wheelock	77	67.5%	37	32.4%	0	0.0%	114
County Totals	2721	68.2%	1247	31.2%	21	0.5%	3989

Town Name	DWYER-R		MEUB-R		Write-Ins		Town Total
Bolton	107	67.3%	50	31.4%	2	1.2%	159
Burlington 7-1 W5	265	46.9%	295	52.3%	4	0.7%	564
Burlington 7-3 W2	5	35.7%	9	64.2%	0	0.0%	14
Burlington 7-4 W2	64	43.8%	82	56.1%	0	0.0%	146
Burlington 7-5 W4	58	50.8%	56	49.1%	0	0.0%	114
Burlington 7-6 W4	358	54.9%	290	44.5%	3	0.4%	651
Burlington 7-7 W6	80	31.8%	169	67.3%	2	0.8%	251
Burlington 7-2 W2	12	30.7%	27	69.2%	0	0.0%	39
Burlington 7-3 W1	137	41.0%	195	58.3%	2	0.6%	334
Burlington 7-1 W6	50	34.0%	97	65.9%	0	0.0%	147
Burlington 7-2 W3	125	47.5%	137	52.0%	1	0.3%	263
Burlington 7-2 W5	5	41.6%	7	58.3%	0	0.0%	12
Burlington 7-3 W6	2	6.9%	27	93.1%	0	0.0%	29
Burlington 7-5 W3	3	42.8%	4	57.1%	0	0.0%	7
Burlington 7-5 W7	220	68.7%	100	31.2%	0	0.0%	320
Burlington 7-6 W7	210	69.5%	90	29.8%	2	0.6%	302
Charlotte	240	49.6%	240	49.6%	3	0.6%	483
Colchester 1-1	651	55.7%	511	43.7%	6	0.5%	1168
Colchester 1-2	506	66.4%	253	33.2%	3	0.3%	762
Colchester 1-3	0	0.0%	0	0.0%	0	0.0%	0
Essex 2-1	832	60.1%	549	39.6%	3	0.2%	1384
Essex 2-3	87	56.1%	68	43.8%	0	0.0%	155
Essex 2-4	789	64.0%	436	35.3%	7	0.5%	1232
Hinesburg	289	57.3%	209	41.4%	6	1.1%	504
Huntington	229	69.8%	98	29.8%	1	0.3%	328
Jericho	589	63.6%	333	35.9%	4	0.4%	926
Milton 2-2	795	70.0%	336	29.6%	4	0.3%	1135
Milton 2-3	103	69.1%	46	30.8%	0	0.0%	149
Richmond	343	56.5%	263	43.3%	1	0.1%	607
St. George	51	62.2%	31	37.8%	0	0.0%	82
Shelburne 5-1	174	46.1%	198	52.5%	5	1.3%	377
Shelburne 5-3	37	45.1%	45	54.8%	0	0.0%	82
Shelburne 5-4	422	41.8%	579	57.3%	8	0.7%	1009
South Burlington 7-7	108	56.8%	81	42.6%	1	0.5%	190
South Burlington 7-8	295	43.0%	387	56.5%	3	0.4%	685
South Burlington 7-9	333	53.8%	284	45.9%	1	0.1%	618
South Burlington7-10	394	61.7%	242	37.9%	2	0.3%	638
Underhill	335	57.2%	247	42.2%	3	0.5%	585
Westford	195	64.1%	108	35.5%	1	0.3%	304
Williston 5-1	137	56.8%	103	42.7%	1	0.4%	241
Williston 5-2	560	59.7%	366	39.0%	11	1.1%	937
Winooski Armory	188	72.0%	73	27.9%	0	0.0%	261
Winooski St. Francis	194	70.8%	78	28.4%	2	0.7%	274
County Totals	10577	57.2%	7799	42.2%	92	0.5%	18468

For Governor

Essex County

2000 REPUBLICAN PRIMARY

Town Name	DWYER-R		MEUB-R		Write-Ins		Town Total
Bloomfield	11	91.6%	1	8.3%	0	0.0%	12
Brighton	173	81.2%	40	18.7%	0	0.0%	213
Brunswick	9	60.0%	6	40.0%	0	0.0%	15
Canaan	80	77.6%	21	20.3%	2	1.9%	103
Concord	98	76.5%	29	22.6%	1	0.7%	128
East Haven	28	62.2%	17	37.7%	0	0.0%	45
Granby	19	86.3%	3	13.6%	0	0.0%	22
Guildhall	25	71.4%	10	28.5%	0	0.0%	35
Lemington	10	62.5%	6	37.5%	0	0.0%	16
Lunenburg Comm. Hall	83	88.3%	10	10.6%	1	1.0%	94
Lunenburg Gilman	28	82.3%	5	14.7%	1	2.9%	34
Maidstone	15	100.0%	0	0.0%	0	0.0%	15
Norton	47	95.9%	2	4.0%	0	0.0%	49
Victory	12	75.0%	4	25.0%	0	0.0%	16
County Totals	638	80.0%	154	19.3%	5	0.6%	797

For Governor

Franklin County

2000 REPUBLICAN PRIMARY

Town Name	DWYER-R		MEUB-R		Write-Ins		Town Total
Bakersfield	77	65.8%	39	33.3%	1	0.8%	117
Berkshire	84	78.5%	22	20.5%	1	0.9%	107
Enosburg	152	74.8%	48	23.6%	3	1.4%	203
Fairfax	373	69.2%	164	30.4%	2	0.3%	539
Fairfield	173	82.3%	37	17.6%	0	0.0%	210
Fletcher	97	64.6%	51	34.0%	2	1.3%	150
Franklin	149	77.6%	43	22.4%	0	0.0%	192
Georgia	368	74.4%	124	25.1%	2	0.4%	494
Highgate	267	80.4%	63	18.9%	2	0.6%	332
Montgomery	91	75.2%	29	23.9%	1	0.8%	121
Richford	171	74.6%	57	24.8%	1	0.4%	229
St. Albans City	415	64.3%	212	32.8%	18	2.7%	645
St. Albans Town 3-1	38	74.5%	13	25.4%	0	0.0%	51
St. Albans Town 3-2	411	63.2%	234	36.0%	5	0.7%	650
Sheldon	125	77.6%	32	19.8%	4	2.4%	161
Swanton	770	65.7%	349	29.8%	52	4.4%	1171
County Totals	3761	70.0%	1517	28.2%	94	1.7%	5372

For Governor

Grand Isle County

2000 REPUBLICAN PRIMARY

Town Name	DWYER-R		MEUB-R		Write-Ins		Town Total
Alburg	174	66.6%	76	29.1%	11	4.2%	261
Grand Isle	154	53.8%	128	44.7%	4	1.4%	286
Isle LaMotte	68	70.8%	28	29.1%	0	0.0%	96
North Hero	113	61.7%	70	38.2%	0	0.0%	183
South Hero	155	49.0%	160	50.6%	1	0.3%	316
County Totals	664	58.1%	462	40.4%	16	1.4%	1142

For Governor

Lamoille County

2000 REPUBLICAN PRIMARY

Town Name	DWYER-R		MEUB-R		Write-Ins		Town Total
Belvidere	48	84.2%	8	14.0%	1	1.7%	57
Cambridge	248	58.4%	163	38.4%	13	3.0%	424
Eden	98	66.2%	47	31.7%	3	2.0%	148
Elmore	82	51.5%	76	47.8%	1	0.6%	159
Hyde Park	292	60.8%	185	38.5%	3	0.6%	480
Johnson	188	55.2%	150	44.1%	2	0.5%	340
Morristown	467	52.7%	401	45.3%	17	1.9%	885
Stowe	514	50.0%	504	49.0%	9	0.8%	1027
Waterville	102	75.0%	34	25.0%	0	0.0%	136
Wolcott	93	62.8%	53	35.8%	2	1.3%	148
County Totals	2132	56.0%	1621	42.6%	51	1.3%	3804

For Governor

Orange County

2000 REPUBLICAN PRIMARY

Town Name	DWYER-R		MEUB-R		Write-Ins		Town Total
Bradford	246	68.9%	99	27.7%	12	3.3%	357
Braintree	126	65.6%	60	31.2%	6	3.1%	192
Brookfield	134	58.5%	91	39.7%	4	1.7%	229
Chelsea	270	62.5%	150	34.7%	12	2.7%	432
Corinth	194	74.6%	65	25.0%	1	0.3%	260
Fairlee	106	54.0%	89	45.4%	1	0.5%	196
Newbury Twn Of. Bld.	106	56.9%	79	42.4%	1	0.5%	186
Newbury Townhouse	63	76.8%	18	21.9%	1	1.2%	82
Newbury Wells River	87	68.5%	40	31.5%	0	0.0%	127
Orange	174	74.0%	60	25.5%	1	0.4%	235
Randolph Chandler	356	62.9%	201	35.5%	9	1.5%	566
Strafford	72	54.5%	60	45.4%	0	0.0%	132
Thetford	197	56.1%	152	43.3%	2	0.5%	351
Topsham	212	78.2%	59	21.7%	0	0.0%	271
Tunbridge	147	50.8%	138	47.7%	4	1.3%	289
Vershire	93	55.6%	74	44.3%	0	0.0%	167
Washington	196	66.8%	95	32.4%	2	0.6%	293
West Fairlee	50	63.2%	29	36.7%	0	0.0%	79
Williamstown	485	76.5%	147	23.1%	2	0.3%	634
County Totals	3314	65.2%	1706	33.6%	58	1.1%	5078

For Governor

Orleans County

2000 REPUBLICAN PRIMARY

Town Name	DWYER-R		MEUB-R		Write-Ins		Town Total
Albany	149	71.2%	55	26.3%	5	2.3%	209
Barton Mem. Bldg.	252	73.0%	78	22.6%	15	4.3%	345
Barton Orleans	135	59.2%	75	32.8%	18	7.8%	228
Brownington	128	69.5%	52	28.2%	4	2.1%	184
Charleston	172	80.3%	41	19.1%	1	0.4%	214
Coventry	114	69.9%	45	27.6%	4	2.4%	163
Craftsbury	112	43.5%	133	51.7%	12	4.6%	257
Derby	579	65.6%	263	29.8%	40	4.5%	882
Glover	153	59.5%	99	38.5%	5	1.9%	257
Greensboro	95	53.9%	78	44.3%	3	1.7%	176
Holland	86	78.9%	21	19.2%	2	1.8%	109
Irasburg	218	80.7%	42	15.5%	10	3.7%	270
Jay	46	73.0%	16	25.4%	1	1.5%	63
Lowell	124	82.6%	24	16.0%	2	1.3%	150
Morgan	134	79.2%	34	20.1%	1	0.5%	169
Newport City	529	67.0%	233	29.5%	27	3.4%	789
Newport Town	156	64.7%	70	29.0%	15	6.2%	241
Troy	119	75.8%	37	23.5%	1	0.6%	157
Westfield	69	66.9%	23	22.3%	11	10.6%	103
Westmore	76	72.3%	25	23.8%	4	3.8%	105
County Totals	3446	67.9%	1444	28.4%	181	3.5%	5071

Town Name	DWYER-R		MEUB-R		Write-Ins		Town Total
Benson	44	46.3%	48	50.5%	3	3.1%	95
Brandon	188	45.1%	222	53.3%	6	1.4%	416
Castleton	230	38.9%	350	59.3%	10	1.6%	590
Chittenden	72	42.8%	96	57.1%	0	0.0%	168
Clarendon	286	52.9%	250	46.3%	4	0.7%	540
Danby	81	54.7%	67	45.2%	0	0.0%	148
Fair Haven	153	44.0%	171	49.2%	23	6.6%	347
Hubbardton	32	47.7%	34	50.7%	1	1.4%	67
Ira	30	57.6%	22	42.3%	0	0.0%	52
Mendon	88	40.5%	129	59.4%	0	0.0%	217
Middletown Springs	96	49.2%	99	50.7%	0	0.0%	195
Mount Holly	64	41.2%	91	58.7%	0	0.0%	155
Mount Tabor	17	65.3%	8	30.7%	1	3.8%	26
Pawlet	40	41.2%	56	57.7%	1	1.0%	97
Pittsfield	64	65.3%	34	34.6%	0	0.0%	98
Pittsford	181	52.3%	164	47.4%	1	0.2%	346
Poultney	264	61.4%	158	36.7%	8	1.8%	430
Proctor	172	44.7%	209	54.4%	3	0.7%	384
Rutland City 6-1 W1	225	36.8%	383	62.6%	3	0.4%	611
Rutland City 6-2 W2	158	40.4%	227	58.0%	6	1.5%	391
Rutland City 6-3 W3B	109	51.1%	103	48.3%	1	0.4%	213
Rutland City 6-3 W3A	144	43.9%	182	55.4%	2	0.6%	328
Rutland City 6-4 W4	153	37.5%	252	61.9%	2	0.4%	407
Rutland Town	460	47.7%	502	52.0%	2	0.2%	964
Sherburne	67	39.4%	102	60.0%	1	0.5%	170
Shrewsbury	121	45.3%	144	53.9%	2	0.7%	267
Sudbury	75	53.9%	61	43.8%	3	2.1%	139
Tinmouth	40	50.0%	37	46.2%	3	3.7%	80
Wallingford	225	48.3%	239	51.4%	1	0.2%	465
Wells	37	54.4%	31	45.5%	0	0.0%	68
West Haven	20	51.2%	12	30.7%	7	17.9%	39
West Rutland	129	50.3%	125	48.8%	2	0.7%	256
County Totals	4065	46.3%	4608	52.5%	96	1.0%	8769

For Governor

Washington County

2000 REPUBLICAN PRIMARY

Town Name	DWYER-R		MEUB-R		Write-Ins		Town Total
Barre City 4-1	357	60.6%	229	38.8%	3	0.5%	589
Barre City 4-2	382	65.1%	193	32.9%	11	1.8%	586
Barre Town	1131	65.8%	552	32.1%	35	2.0%	1718
Berlin	210	53.5%	181	46.1%	1	0.2%	392
Cabot	85	58.6%	60	41.3%	0	0.0%	145
Calais	144	49.6%	146	50.3%	0	0.0%	290
Duxbury	96	60.7%	61	38.6%	1	0.6%	158
East Montpelier	263	50.9%	249	48.2%	4	0.7%	516
Fayston	68	50.0%	68	50.0%	0	0.0%	136
Marshfield	141	58.7%	98	40.8%	1	0.4%	240
Middlesex	155	46.4%	177	52.9%	2	0.6%	334
Montpelier W-5	440	35.5%	792	63.9%	7	0.5%	1239
Montpelier W-L-1-1	47	54.0%	37	42.5%	3	3.4%	87
Moretown	163	54.8%	130	43.7%	4	1.3%	297
Northfield	380	57.5%	276	41.8%	4	0.6%	660
Plainfield	102	56.6%	78	43.3%	0	0.0%	180
Roxbury	56	66.6%	27	32.1%	1	1.1%	84
Waitsfield	132	50.1%	130	49.4%	1	0.3%	263
Warren	86	48.5%	91	51.4%	0	0.0%	177
Waterbury	409	57.2%	302	42.3%	3	0.4%	714
Woodbury	88	59.4%	59	39.8%	1	0.6%	148
Worcester	94	47.9%	102	52.0%	0	0.0%	196
County Totals	5029	54.9%	4038	44.1%	82	0.9%	9149

For Governor

Windham County

2000 REPUBLICAN PRIMARY

Town Name	DWYER-R		MEUB-R		Write-Ins		Town Total
Athens	44	88.0%	6	12.0%	0	0.0%	50
Brattleboro 2-1	150	41.9%	206	57.5%	2	0.5%	358
Brattleboro 2-2	81	38.9%	123	59.1%	4	1.9%	208
Brattleboro 2-3	73	33.4%	145	66.5%	0	0.0%	218
Brookline	54	65.0%	29	34.9%	0	0.0%	83
Dover	169	66.8%	84	33.2%	0	0.0%	253
Dummerston	99	47.3%	108	51.6%	2	0.9%	209
Grafton	58	69.0%	26	30.9%	0	0.0%	84
Guilford	81	52.9%	72	47.0%	0	0.0%	153
Halifax	114	75.0%	38	25.0%	0	0.0%	152
Jamaica	89	66.4%	37	27.6%	8	5.9%	134
Londonderry	94	44.1%	119	55.8%	0	0.0%	213
Marlboro	38	52.7%	34	47.2%	0	0.0%	72
Newfane	94	51.3%	86	46.9%	3	1.6%	183
Putney	71	47.6%	77	51.6%	1	0.6%	149
Rockingham	199	64.4%	96	31.0%	14	4.5%	309
Stratton	39	79.5%	10	20.4%	0	0.0%	49
Townshend	90	64.7%	44	31.6%	5	3.6%	139
Vernon	175	51.0%	166	48.4%	2	0.5%	343
Wardsboro	78	58.2%	56	41.7%	0	0.0%	134
Westminster	138	58.2%	97	40.9%	2	0.8%	237
Whitingham	196	77.4%	57	22.5%	0	0.0%	253
Wilmington	261	68.6%	119	31.3%	0	0.0%	380
Windham	22	61.1%	13	36.1%	1	2.7%	36
County Totals	2507	56.9%	1848	42.0%	44	1.0%	4399

For Governor

Windsor County

2000 REPUBLICAN PRIMARY

Town Name	DWYER-R		MEUB-R		Write-Ins		Town Total
Andover	52	64.2%	29	35.8%	0	0.0%	81
Baltimore	22	75.8%	7	24.1%	0	0.0%	29
Barnard	92	57.1%	69	42.8%	0	0.0%	161
Bethel	174	55.4%	138	43.9%	2	0.6%	314
Bridgewater	74	60.6%	46	37.7%	2	1.6%	122
Cavendish	100	62.5%	59	36.8%	1	0.6%	160
Chester	128	48.3%	129	48.6%	8	3.0%	265
Hartford 2-1	75	48.0%	81	51.9%	0	0.0%	156
Hartford 2-2	276	54.6%	219	43.3%	10	1.9%	505
Hartland	180	51.8%	160	46.1%	7	2.0%	347
Ludlow	158	58.9%	108	40.3%	2	0.7%	268
Norwich	121	32.0%	256	67.7%	1	0.2%	378
Plymouth	56	60.8%	36	39.1%	0	0.0%	92
Pomfret	48	40.6%	69	58.4%	1	0.8%	118
Reading	35	50.0%	35	50.0%	0	0.0%	70
Rochester	84	47.1%	92	51.6%	2	1.1%	178
Royalton	391	71.2%	158	28.7%	0	0.0%	549
Sharon	85	60.2%	55	39.0%	1	0.7%	141
Springfield 1-1	67	54.9%	55	45.0%	0	0.0%	122
Springfield W-6	277	52.6%	245	46.5%	4	0.7%	526
Stockbridge	59	62.7%	35	37.2%	0	0.0%	94
Weathersfield	171	61.2%	107	38.3%	1	0.3%	279
Weston	25	30.4%	57	69.5%	0	0.0%	82
West Windsor	57	43.1%	68	51.5%	7	5.3%	132
Windsor	154	61.1%	96	38.1%	2	0.7%	252
Woodstock	180	44.1%	224	54.9%	4	0.9%	408
County Totals	3141	53.8%	2633	45.1%	55	0.9%	5829

For Governor

Summary Results by County

2000 REPUBLICAN PRIMARY

County Name	DWYER-R		MEUB-R		Write-Ins		County Total
Addison County	2802	53.3%	2414	45.9%	37	0.7%	5253
Bennington County	1814	52.5%	1614	46.7%	23	0.6%	3451
Caledonia County	2721	68.2%	1247	31.2%	21	0.5%	3989
Chittenden County	10577	57.2%	7799	42.2%	92	0.5%	18468
Essex County	638	80.0%	154	19.3%	5	0.6%	797
Franklin County	3761	70.0%	1517	28.2%	94	1.7%	5372
Grand Isle County	664	58.1%	462	40.4%	16	1.4%	1142
Lamoille County	2132	56.0%	1621	42.6%	51	1.3%	3804
Orange County	3314	65.2%	1706	33.6%	58	1.1%	5078
Orleans County	3446	67.9%	1444	28.4%	181	3.5%	5071
Rutland County	4065	46.3%	4608	52.5%	96	1.0%	8769
Washington County	5029	54.9%	4038	44.1%	82	0.9%	9149
Windham County	2507	56.9%	1848	42.0%	44	1.0%	4399
Windsor County	3141	53.8%	2633	45.1%	55	0.9%	5829
State Totals	46611	57.8%	33105	41.0%	855	1.0%	80571

Uncontested Races in Addison County

2000 DEMOCRATIC PRIMARY

Town Name	US Rep-DIAMONDSTONE	Lt Gov-RACINE	Secy State-MARKOWITZ	Auditor-READY	Att Gen-SORRELL
Addison	29	47	42	45	44
Bridport	40	58	59	59	56
Bristol	241	356	321	329	328
Cornwall	54	88	78	80	83
Ferrisburgh	69	120	113	109	113
Goshen	8	15	16	15	10
Granville	9	16	13	13	14
Hancock	13	20	22	15	22
Leicester	26	32	32	31	33
Lincoln	121	172	157	159	157
Middlebury 4-1, 4-2	222	371	350	356	350
Monkton	112	177	169	173	170
New Haven	91	142	127	143	130
Orwell	41	56	51	51	50
Panton	21	35	36	32	37
Ripton	22	27	26	28	23
Salisbury	36	53	49	51	50
Shoreham	33	48	47	46	43
Starksboro	109	164	151	161	150
Vergennes	57	98	90	92	99
Waltham	14	22	20	20	19
Weybridge	32	58	52	57	55
Whiting	14	21	18	20	20
County Totals	1414	2196	2039	2085	2056

Uncontested Races in Bennington County

2000 DEMOCRATIC PRIMARY

Town Name	US Rep-DIAMONDSTONE	Lt Gov-RACINE	Secy State-MARKOWITZ	Auditor-READY	Att Gen-SORRELL
Arlington	68	96	89	84	89
Bennington 2-1	90	117	107	103	102
Bennington 2-2	29	41	36	33	34
Bennington 2-3	151	232	211	197	209
Bennington 2-4	3	3	3	3	3
Bennington 2-1 NB	33	65	56	53	50
Dorset	38	50	53	50	50
Landgrove	6	4	7	5	5
Manchester	78	103	103	91	91
Peru	17	21	22	20	18
Pownal	45	57	53	48	49
Readsboro	23	30	27	27	28
Rupert	27	40	38	38	37
Sandgate	15	21	23	21	20
Searsburg	4	4	4	4	4
Shaftsbury	73	110	101	93	93
Stamford	21	23	25	24	25
Sunderland	20	28	27	25	28
Winhall	9	13	11	13	10
Woodford	7	10	9	9	8
County Totals	757	1068	1005	941	953

Uncontested Races in Caledonia County

2000 DEMOCRATIC PRIMARY

Town Name	US Rep-DIAMONDSTONE	Lt Gov-RACINE	Secy State-MARKOWITZ	Auditor-READY	Att Gen-SORRELL
Barnet	45	60	53	59	55
Burke	35	57	50	48	53
Danville	55	82	72	59	73
Groton	13	30	24	18	22
Hardwick	80	119	111	103	109
Kirby	15	20	21	21	19
Lyndon	90	145	130	123	129
Newark	27	33	32	33	30
Peacham	35	61	58	49	51
Ryegate	17	35	30	28	31
St. Johnsbury	150	229	213	194	204
Sheffield	16	24	22	20	24
Stannard	7	14	15	12	13
Sutton	18	35	31	29	27
Walden	20	33	34	30	31
Waterford	21	32	28	26	29
Wheelock	15	20	19	19	17
County Totals	659	1029	943	871	917

Town Name	US Rep-DIAMONDSTONE	Lt Gov-RACINE	Secy State-MARKOWITZ	Auditor-READY	Att Gen-SORRELL
Bolton	45	80	80	72	74
Burlington 7-1 W5	243	491	458	444	443
Burlington 7-3 W2	8	17	18	16	16
Burlington 7-4 W2	112	192	183	176	182
Burlington 7-5 W4	48	117	111	104	116
Burlington 7-6 W4	218	451	414	401	421
Burlington 7-7 W6	90	220	207	184	200
Burlington 7-2 W2	27	49	48	41	45
Burlington 7-3 W1	190	358	333	320	346
Burlington 7-1 W6	96	202	197	187	186
Burlington 7-2 W3	212	353	331	328	325
Burlington 7-2 W5	6	15	14	12	14
Burlington 7-3 W6	14	29	31	26	28
Burlington 7-5 W3	8	21	17	15	17
Burlington 7-5 W7	158	278	251	254	268
Burlington 7-6 W7	139	231	216	221	225
Charlotte	134	266	255	245	249
Colchester 1-1	172	294	269	257	278
Colchester 1-2	174	279	259	258	272
Colchester 1-3	1	1	1	1	1
Essex 2-1	205	356	324	314	344
Essex 2-3	15	32	31	30	30
Essex 2-4	218	423	382	384	407
Hinesburg	160	331	298	296	307
Huntington	103	214	205	197	199
Jericho	177	351	317	287	325
Milton 2-2	182	248	228	221	242
Milton 2-3	27	56	47	43	50
Richmond	140	285	266	244	257
St. George	29	47	45	46	43
Shelburne 5-1	54	130	114	118	119
Shelburne 5-3	12	25	24	24	25
Shelburne 5-4	199	328	310	300	310
South Burlington 7-7	63	138	124	124	131
South Burlington 7-8	172	341	317	302	320
South Burlington 7-9	161	299	278	259	279
South Burlington 7-10	172	287	266	262	273
Underhill	88	198	182	167	173
Westford	73	121	116	104	115
Williston 5-1	40	71	73	67	71
Williston 5-2	184	319	308	288	304
Winooski Armory	133	229	214	209	224
Winooski St. Francis	180	284	260	255	274
County Totals	4882	9057	8422	8103	8528

Uncontested Races in Essex County

2000 DEMOCRATIC PRIMARY

Town Name	US Rep-DIAMONDSTONE	Lt Gov-RACINE	Secy State-MARKOWITZ	Auditor-READY	Att Gen-SORRELL
Bloomfield	7	6	7	5	6
Brighton	71	84	80	77	82
Brunswick	3	3	3	3	3
Canaan	23	27	28	24	25
Concord	17	18	18	15	18
East Haven	12	15	14	13	13
Granby	3	3	3	3	3
Guildhall	7	7	7	7	7
Lemington	2	3	2	2	2
Lunenburg Comm. Hall	16	19	18	16	18
Lunenburg Gilman	5	7	6	6	7
Maidstone	1	1	1	1	1
Norton	2	4	5	5	5
Victory	4	5	5	4	5
County Totals	173	202	197	181	195

Uncontested Races in Franklin County

2000 DEMOCRATIC PRIMARY

Town Name	US Rep-DIAMONDSTONE	Lt Gov-RACINE	Secy State-MARKOWITZ	Auditor-READY	Att Gen-SORRELL
Bakersfield	70	116	94	101	108
Berkshire	88	118	115	112	116
Enosburg	247	357	326	332	346
Fairfax	96	148	135	125	136
Fairfield	73	107	108	99	107
Fletcher	36	59	54	51	5
Franklin	24	42	37	36	40
Georgia	91	135	123	119	128
Highgate	95	127	117	115	123
Montgomery	32	49	48	43	46
Richford	194	258	234	243	246
St. Albans City	241	387	367	363	384
St. Albans Town 3-1	4	7	5	6	5
St. Albans Town 3-2	204	316	294	287	311
Sheldon	51	86	79	79	83
Swanton	197	262	249	248	261
County Totals	1743	2574	2385	2359	2445

Uncontested Races in Grand Isle County

2000 DEMOCRATIC PRIMARY

Town Name	US Rep-DIAMONDSTONE	Lt Gov-RACINE	Secy State-MARKOWITZ	Auditor-READY	Att Gen-SORRELL
Alburg	53	82	76	77	86
Grand Isle	94	155	141	141	154
Isle LaMotte	14	21	20	20	20
North Hero	21	34	34	31	36
South Hero	60	103	99	91	96
County Totals	242	395	370	360	392

Uncontested Races in Lamoille County

2000 DEMOCRATIC PRIMARY

Town Name	US Rep-DIAMONDSTONE	Lt Gov-RACINE	Secy State-MARKOWITZ	Auditor-READY	Att Gen-SORRELL
Belvidere	7	9	9	8	10
Cambridge	74	118	109	103	109
Eden	25	34	30	32	36
Elmore	47	67	60	59	59
Hyde Park	76	125	117	113	114
Johnson	70	110	98	93	96
Morristown	85	156	137	133	138
Stowe	101	142	128	121	129
Waterville	13	23	19	14	19
Wolcott	35	59	57	54	55
County Totals	533	843	764	730	765

Uncontested Races in Orange County

2000 DEMOCRATIC PRIMARY

Town Name	US Rep-DIAMONDSTONE	Lt Gov-RACINE	Secy State-MARKOWITZ	Auditor-READY	Att Gen-SORRELL
Bradford	91	125	115	108	114
Braintree	41	78	72	59	64
Brookfield	69	116	117	105	108
Chelsea	36	64	51	46	53
Corinth	71	109	100	86	95
Fairlee	35	51	48	44	46
Newbury Twn Of. Bld.	56	73	69	61	63
Newbury Townhouse	11	14	12	11	11
Newbury Wells River	22	36	30	26	31
Orange	27	30	28	28	28
Randolph Chandler	189	331	301	281	295
Strafford	75	128	117	106	113
Thetford	215	336	314	280	280
Topsham	34	35	35	35	35
Tunbridge	45	61	60	53	56
Vershire	15	23	19	18	17
Washington	28	38	32	33	35
West Fairlee	26	33	35	31	31
Williamstown	69	104	96	88	103
County Totals	1155	1785	1651	1499	1578

Uncontested Races in Orleans County

2000 DEMOCRATIC PRIMARY

Town Name	US Rep-DIAMONDSTONE	Lt Gov-RACINE	Secy State-MARKOWITZ	Auditor-READY	Att Gen-SORRELL
Albany	29	39	38	38	39
Barton Mem. Bldg.	59	77	74	66	75
Barton Orleans	34	46	44	42	45
Brownington	20	30	27	25	25
Charleston	14	23	23	20	23
Coventry	14	22	18	16	23
Craftsbury	47	77	72	68	72
Derby	135	183	169	154	176
Glover	31	54	43	46	52
Greensboro	28	40	35	35	34
Holland	11	19	18	17	16
Irasburg	25	34	28	29	33
Jay	11	19	20	16	20
Lowell	21	29	26	24	28
Morgan	18	26	23	23	25
Newport City	122	169	162	151	165
Newport Town	49	60	53	46	57
Troy	38	50	46	45	49
Westfield	16	27	26	24	27
Westmore	16	28	20	21	23
County Totals	738	1052	965	906	1007

Town Name	US Rep-DIAMONDSTONE	Lt Gov-RACINE	Secy State-MARKOWITZ	Auditor-READY	Att Gen-SORRELL
Benson	22	30	30	30	31
Brandon	76	135	125	127	118
Castleton	85	111	108	105	103
Chittenden	24	39	39	37	34
Clarendon	93	143	134	126	138
Danby	26	44	43	41	44
Fair Haven	52	72	66	63	66
Hubbardton	7	11	11	10	10
Ira	7	14	14	11	13
Mendon	18	29	30	23	25
Middletown Springs	89	124	107	104	102
Mount Holly	59	82	74	73	74
Mount Tabor	5	11	11	9	8
Pawlet	38	61	63	53	55
Pittsfield	14	18	18	17	17
Pittsford	56	85	83	79	81
Poultney	150	196	186	181	183
Proctor	111	165	142	140	151
Rutland City 6-1 W1	103	184	167	166	170
Rutland City 6-2 W2	73	118	114	112	115
Rutland City 6-3 W3B	45	67	67	61	63
Rutland City 6-3 W3A	115	168	157	151	148
Rutland City 6-4 W4	79	142	133	121	131
Rutland Town	91	157	141	143	143
Sherburne	12	22	16	14	16
Shrewsbury	55	92	85	80	77
Sudbury	36	48	40	41	40
Tinmouth	12	25	25	21	23
Wallingford	106	163	152	141	140
Wells	23	32	31	33	30
West Haven	7	12	10	11	11
West Rutland	60	76	70	68	72
County Totals	1749	2676	2492	2392	2432

Uncontested Races in Washington County

2000 DEMOCRATIC PRIMARY

Town Name	US Rep-DIAMONDSTONE	Lt Gov-RACINE	Secy State-MARKOWITZ	Auditor-READY	Att Gen-SORRELL
Barre City 4-1	96	161	146	136	147
Barre City 4-2	146	238	219	222	226
Barre Town	257	386	384	348	381
Berlin	52	99	90	86	91
Cabot	37	55	52	47	48
Calais	77	131	137	126	122
Duxbury	51	97	94	86	97
East Montpelier	98	175	170	144	153
Fayston	41	64	65	54	60
Marshfield	64	102	107	95	94
Middlesex	43	109	111	97	96
Montpelier W-5	347	709	721	602	625
Montpelier W-L-1-1	9	24	25	24	22
Moretown	77	139	140	117	124
Northfield	199	325	320	296	308
Plainfield	52	99	108	86	81
Roxbury	26	42	44	40	37
Waitsfield	58	106	109	101	107
Warren	59	96	99	89	86
Waterbury	242	457	433	391	435
Woodbury	35	60	56	56	52
Worcester	52	89	91	79	80
County Totals	2118	3763	3721	3322	3472

Uncontested Races in Windham County

2000 DEMOCRATIC PRIMARY

Town Name	US Rep-DIAMONDSTONE	Lt Gov-RACINE	Secy State-MARKOWITZ	Auditor-READY	Att Gen-SORRELL
Athens	13	16	17	17	16
Brattleboro 2-1	97	273	247	222	228
Brattleboro 2-2	174	347	327	299	302
Brattleboro 2-3	128	286	264	251	252
Brookline	10	24	20	21	23
Dover	15	29	29	28	27
Dummerston	73	153	144	135	141
Grafton	50	67	68	62	69
Guilford	56	134	129	115	119
Halifax	10	26	27	22	23
Jamaica	30	43	45	42	42
Londonderry	50	66	64	61	58
Marlboro	51	111	99	88	85
Newfane	79	146	138	133	129
Putney	97	245	238	212	216
Rockingham	489	785	748	704	725
Stratton	3	7	7	6	6
Townshend	39	73	68	59	66
Vernon	45	81	75	67	72
Wardsboro	17	23	23	22	22
Westminster	127	255	237	214	221
Whitingham	16	30	28	27	27
Wilmington	41	60	54	55	54
Windham	35	53	51	50	50
County Totals	1745	3333	3147	2912	2973

Uncontested Races in Windsor County

2000 DEMOCRATIC PRIMARY

Town Name	US Rep-DIAMONDSTONE	Lt Gov-RACINE	Secy State-MARKOWITZ	Auditor-READY	Att Gen-SORRELL
Andover	17	38	34	27	31
Baltimore	10	14	14	13	13
Barnard	29	44	41	36	37
Bethel	77	120	114	105	106
Bridgewater	29	43	35	36	36
Cavendish	39	58	56	48	48
Chester	148	223	211	203	206
Hartford 2-1	67	109	102	89	93
Hartford 2-2	318	433	413	390	403
Hartland	142	219	202	183	196
Ludlow	48	67	71	69	65
Norwich	420	631	579	528	541
Plymouth	8	14	13	13	12
Pomfret	51	75	67	63	67
Reading	42	49	48	45	44
Rochester	57	83	74	76	79
Royalton	184	248	232	219	221
Sharon	60	93	84	77	75
Springfield 1-1	91	142	133	128	133
Springfield W-6	290	424	409	391	401
Stockbridge	18	29	25	23	24
Weathersfield	106	162	150	143	146
Weston	17	33	33	31	29
West Windsor	40	58	53	52	54
Windsor	189	254	238	234	240
Woodstock	134	216	207	184	192
County Totals	2631	3879	3638	3406	3492

Summary Results by County for Uncontested Races

2000 DEMOCRATIC PRIMARY

County Name	US Rep-DIAMONDSTONE	Lt Gov-RACINE	Secy State-MARKOWITZ	Auditor-READY	Att Gen-SORRELL
Addison County	1414	2196	2039	2085	2056
Bennington County	757	1068	1005	941	953
Caledonia County	659	1029	943	871	917
Chittenden County	4882	9057	8422	8103	8528
Essex County	173	202	197	181	195
Franklin County	1743	2574	2385	2359	2445
Grand Isle County	242	395	370	360	392
Lamoille County	533	843	764	730	765
Orange County	1155	1785	1651	1499	1578
Orleans County	738	1052	965	906	1007
Rutland County	1749	2676	2492	2392	2432
Washington County	2118	3763	3721	3322	3472
Windham County	1745	3333	3147	2912	2973
Windsor County	2631	3879	3638	3406	3492
State Totals	20539	33852	31739	30067	31205

Uncontested Races in Addison County

2000 REPUBLICAN PRIMARY

Town Name	US Rep-KERIN	Lt Gov-DUBIE	Treasurer-DOUGLAS	Secy State-DROWN	Auditor-HALL
Addison	156	198	216	190	195
Bridport	115	166	200	171	172
Bristol	408	470	546	465	474
Cornwall	82	101	135	96	96
Ferrisburgh	294	351	380	331	337
Goshen	31	32	37	32	32
Granville	22	25	32	24	25
Hancock	29	40	47	31	28
Leicester	138	156	183	155	156
Lincoln	152	164	196	162	171
Middlebury 4-1, 4-2	397	496	679	483	506
Monkton	200	253	273	225	233
New Haven	222	261	330	256	260
Orwell	133	153	174	150	163
Panton	77	89	98	86	90
Ripton	51	56	78	56	56
Salisbury	123	135	164	135	144
Shoreham	123	140	175	138	138
Starksboro	154	181	217	177	179
Vergennes	173	210	246	200	202
Waltham	51	70	78	64	60
Weybridge	82	101	129	102	103
Whiting	46	44	65	47	49
County Totals	3259	3892	4678	3776	3869

Uncontested Races in Bennington County

2000 REPUBLICAN PRIMARY

Town Name	US Rep-KERIN	Lt Gov-DUBIE	Treasurer-DOUGLAS	Secy State-DROWN	Auditor-HALL
Arlington	164	194	207	187	194
Bennington 2-1	200	242	267	231	247
Bennington 2-2	72	92	101	87	92
Bennington 2-3	263	324	359	309	309
Bennington 2-4	0	0	0	0	0
Bennington 2-1 NB	31	48	61	39	41
Dorset	222	255	264	250	241
Landgrove	20	23	30	24	22
Manchester	395	422	451	415	416
Peru	53	51	57	53	56
Pownal	140	167	162	149	151
Readsboro	48	61	58	59	55
Rupert	76	82	94	84	79
Sandgate	41	49	52	46	46
Searsburg	16	21	17	17	19
Shaftsbury	259	288	314	276	276
Stamford	34	51	42	38	38
Sunderland	50	54	57	52	54
Winhall	98	116	123	112	108
Woodford	29	28	32	28	31
County Totals	2211	2568	2748	2456	2475

Uncontested Races in Caledonia County

2000 REPUBLICAN PRIMARY

Town Name	US Rep-KERIN	Lt Gov-DUBIE	Treasurer-DOUGLAS	Secy State-DROWN	Auditor-HALL
Barnet	162	197	211	199	226
Burke	136	160	175	158	175
Danville	246	283	326	280	320
Groton	138	172	185	175	182
Hardwick	226	272	292	254	280
Kirby	62	69	75	69	74
Lyndon	321	419	464	403	459
Newark	35	37	43	36	46
Peacham	97	107	116	105	122
Ryegate	111	129	148	134	139
St. Johnsbury	588	717	768	689	792
Sheffield	70	96	101	94	101
Stannard	16	16	21	16	19
Sutton	72	88	102	90	96
Walden	85	106	112	106	111
Waterford	144	172	184	168	193
Wheelock	71	84	87	83	96
County Totals	2580	3124	3410	3059	3431

Town Name	US Rep-KERIN	Lt Gov-DUBIE	Treasurer-DOUGLAS	Secy State-DROWN	Auditor-HALL
Bolton	92	120	135	105	115
Burlington 7-1 W5	256	378	411	306	307
Burlington 7-3 W2	7	9	8	8	8
Burlington 7-4 W2	55	80	87	59	61
Burlington 7-5 W4	63	88	91	74	72
Burlington 7-6 W4	319	474	490	393	399
Burlington 7-7 W6	119	168	193	139	143
Burlington 7-2 W2	20	23	25	20	21
Burlington 7-3 W1	124	207	217	157	161
Burlington 7-1 W6	63	80	97	65	63
Burlington 7-2 W3	133	170	180	136	139
Burlington 7-2 W5	7	8	8	7	7
Burlington 7-3 W6	11	13	16	13	11
Burlington 7-5 W3	4	5	6	5	5
Burlington 7-5 W7	176	252	256	209	209
Burlington 7-6 W7	176	238	237	202	197
Charlotte	260	346	395	314	312
Colchester 1-1	596	851	865	701	709
Colchester 1-2	447	619	602	525	538
Colchester 1-3	0	0	0	0	0
Essex 2-1	697	1132	1033	831	848
Essex 2-3	79	125	113	90	92
Essex 2-4	623	1095	965	757	777
Hinesburg	257	334	378	310	303
Huntington	164	237	250	183	192
Jericho	459	687	678	530	528
Milton 2-2	624	913	910	745	754
Milton 2-3	72	126	109	90	93
Richmond	315	428	460	362	368
St. George	51	68	72	59	58
Shelburne 5-1	185	278	291	246	242
Shelburne 5-3	39	58	63	52	50
Shelburne 5-4	532	684	813	632	639
South Burlington 7-7	105	152	158	129	132
South Burlington 7-8	347	487	544	432	439
South Burlington 7-9	346	478	504	423	417
South Burlington 7-10	365	534	523	460	458
Underhill	289	433	418	326	337
Westford	160	233	234	184	185
Williston 5-1	124	181	179	142	137
Williston 5-2	500	739	742	601	617
Winooski Armory	159	216	209	177	175
Winooski St. Francis	166	225	220	196	191
County Totals	9586	13972	14185	11395	11509

Uncontested Races in Essex County

2000 REPUBLICAN PRIMARY

Town Name	US Rep-KERIN	Lt Gov-DUBIE	Treasurer-DOUGLAS	Secy State-DROWN	Auditor-HALL
Bloomfield	11	11	11	10	11
Brighton	134	176	177	165	186
Brunswick	8	12	17	9	11
Canaan	76	85	95	87	89
Concord	82	100	105	96	116
East Haven	30	32	34	30	31
Granby	18	21	21	18	19
Guildhall	22	25	30	23	30
Lemington	12	14	14	12	12
Lunenburg Comm. Hall	72	79	87	79	83
Lunenburg Gilman	26	25	28	27	32
Maidstone	12	13	14	11	13
Norton	33	43	46	41	40
Victory	14	16	15	13	15
County Totals	550	652	694	621	688

Uncontested Races in Franklin County

2000 REPUBLICAN PRIMARY

Town Name	US Rep-KERIN	Lt Gov-DUBIE	Treasurer-DOUGLAS	Secy State-DROWN	Auditor-HALL
Bakersfield	74	86	93	77	77
Berkshire	65	87	96	84	84
Enosburg	142	158	184	150	149
Fairfax	315	425	429	361	347
Fairfield	121	171	172	139	134
Fletcher	75	110	111	92	97
Franklin	120	153	164	142	150
Georgia	314	393	403	359	368
Highgate	215	271	287	259	257
Montgomery	78	98	101	84	89
Richford	164	192	205	185	183
St. Albans City	367	491	552	442	462
St. Albans Town 3-1	32	43	45	39	40
St. Albans Town 3-2	402	507	549	456	455
Sheldon	114	137	148	128	123
Swanton	719	873	1022	856	890
County Totals	3317	4195	4561	3853	3905

Uncontested Races in Grand Isle County

2000 REPUBLICAN PRIMARY

Town Name	US Rep-KERIN	Lt Gov-DUBIE	Treasurer-DOUGLAS	Secy State-DROWN	Auditor-HALL
Alburg	151	172	212	183	186
Grand Isle	191	235	244	207	214
Isle LaMotte	61	71	72	62	64
North Hero	118	158	160	134	135
South Hero	177	252	266	215	220
County Totals	698	888	954	801	819

Uncontested Races in Lamoille County

2000 REPUBLICAN PRIMARY

Town Name	US Rep-KERIN	Lt Gov-DUBIE	Treasurer-DOUGLAS	Secy State-DROWN	Auditor-HALL
Belvidere	32	47	50	41	43
Cambridge	243	321	345	298	294
Eden	86	102	116	97	100
Elmore	94	112	123	106	107
Hyde Park	278	351	388	338	348
Johnson	188	249	276	219	218
Morristown	521	612	706	585	602
Stowe	609	729	837	719	724
Waterville	62	108	114	92	93
Wolcott	89	113	120	102	107
County Totals	2202	2744	3075	2597	2636

Uncontested Races in Orange County

2000 REPUBLICAN PRIMARY

Town Name	US Rep-KERIN	Lt Gov-DUBIE	Treasurer-DOUGLAS	Secy State-DROWN	Auditor-HALL
Bradford	228	280	309	281	292
Braintree	120	166	178	157	163
Brookfield	134	178	198	169	182
Chelsea	228	308	349	296	301
Corinth	148	224	203	205	205
Fairlee	126	145	156	146	146
Newbury Twn Of. Bld.	119	132	154	136	140
Newbury Townhouse	56	65	66	59	61
Newbury Wells River	90	93	109	96	107
Orange	131	212	208	194	196
Randolph Chandler	277	443	482	421	420
Strafford	86	92	105	98	95
Thetford	232	258	273	253	250
Topsham	133	229	231	215	226
Tunbridge	131	193	222	185	195
Vershire	63	93	94	84	78
Washington	120	231	219	215	220
West Fairlee	58	65	74	71	71
Williamstown	343	561	543	511	536
County Totals	2823	3968	4173	3792	3884

Uncontested Races in Orleans County

2000 REPUBLICAN PRIMARY

Town Name	US Rep-KERIN	Lt Gov-DUBIE	Treasurer-DOUGLAS	Secy State-DROWN	Auditor-HALL
Albany	136	161	175	153	167
Barton Mem. Bldg.	198	236	299	247	269
Barton Orleans	140	158	205	169	180
Brownington	113	118	137	122	128
Charleston	142	172	184	175	174
Coventry	114	129	152	127	142
Craftsbury	126	161	208	157	164
Derby	504	599	759	609	673
Glover	149	180	208	185	187
Greensboro	86	125	132	112	121
Holland	76	84	96	86	88
Irasburg	153	205	233	208	226
Jay	44	46	49	45	49
Lowell	81	117	117	100	97
Morgan	103	138	142	110	136
Newport City	473	588	697	577	622
Newport Town	146	153	208	159	180
Troy	96	121	134	116	123
Westfield	62	76	65	69	74
Westmore	73	69	87	71	83
County Totals	3015	3636	4287	3597	3883

Town Name	US Rep-KERIN	Lt Gov-DUBIE	Treasurer-DOUGLAS	Secy State-DROWN	Auditor-HALL
Benson	66	68	88	68	69
Brandon	238	284	357	266	273
Castleton	420	455	518	441	460
Chittenden	112	124	140	123	120
Clarendon	353	392	455	385	390
Danby	99	113	123	113	118
Fair Haven	227	273	303	268	276
Hubbardton	39	43	57	48	48
Ira	30	38	41	36	36
Mendon	139	173	183	156	169
Middletown Springs	126	125	146	126	125
Mount Holly	106	120	131	115	118
Mount Tabor	18	19	23	22	17
Pawlet	73	93	83	76	74
Pittsfield	64	73	79	71	69
Pittsford	241	281	298	264	262
Poultney	291	340	361	337	332
Proctor	246	285	334	276	276
Rutland City 6-1 W1	363	428	504	429	426
Rutland City 6-2 W2	262	306	342	299	299
Rutland City 6-3 W3B	141	156	180	159	154
Rutland City 6-3 W3A	221	249	271	243	242
Rutland City 6-4 W4	249	279	328	280	288
Rutland Town	657	725	825	708	703
Sherburne	117	128	140	122	120
Shrewsbury	174	189	215	186	186
Sudbury	94	107	128	107	111
Tinmouth	41	48	59	51	52
Wallingford	301	340	389	334	331
Wells	48	55	58	53	53
West Haven	28	30	36	31	33
West Rutland	169	250	216	193	194
County Totals	5753	6589	7411	6386	6424

Uncontested Races in Washington County

2000 REPUBLICAN PRIMARY

Town Name	US Rep-KERIN	Lt Gov-DUBIE	Treasurer-DOUGLAS	Secy State-DROWN	Auditor-HALL
Barre City 4-1	327	458	516	409	446
Barre City 4-2	321	451	511	418	448
Barre Town	989	1368	1574	1261	1376
Berlin	192	290	345	226	273
Cabot	74	94	106	83	92
Calais	139	183	231	171	194
Duxbury	91	123	134	111	110
East Montpelier	245	359	442	317	354
Fayston	73	99	113	92	95
Marshfield	133	164	192	163	173
Middlesex	124	206	256	185	205
Montpelier W-5	437	706	960	615	716
Montpelier W-L-1-1	24	55	67	48	52
Moretown	155	193	231	162	186
Northfield	382	492	567	297	451
Plainfield	87	112	137	104	112
Roxbury	49	65	69	46	54
Waitsfield	143	175	225	173	173
Warren	94	124	133	119	119
Waterbury	402	533	611	493	529
Woodbury	74	102	120	99	102
Worcester	98	133	158	124	124
County Totals	4653	6485	7698	5716	6384

Uncontested Races in Windham County

2000 REPUBLICAN PRIMARY

Town Name	US Rep-KERIN	Lt Gov-DUBIE	Treasurer-DOUGLAS	Secy State-DROWN	Auditor-HALL
Athens	35	43	43	39	42
Brattleboro 2-1	247	265	305	258	265
Brattleboro 2-2	131	146	178	142	145
Brattleboro 2-3	148	163	179	154	157
Brookline	62	65	69	63	61
Dover	188	207	217	203	198
Dummerston	134	156	170	151	149
Grafton	60	70	69	66	70
Guilford	122	124	133	123	118
Halifax	102	125	124	108	110
Jamaica	94	97	111	93	94
Londonderry	149	172	183	162	166
Marlboro	49	52	53	51	50
Newfane	128	135	148	137	139
Putney	98	107	122	106	110
Rockingham	243	252	277	252	257
Stratton	42	43	43	42	40
Townshend	111	117	121	112	116
Vernon	248	279	308	281	278
Wardsboro	97	102	111	101	101
Westminster	161	179	194	178	173
Whitingham	164	226	220	214	203
Wilmington	262	285	310	286	287
Windham	31	34	34	34	32
County Totals	3106	3444	3722	3356	3361

Uncontested Races in Windsor County

2000 REPUBLICAN PRIMARY

Town Name	US Rep-KERIN	Lt Gov-DUBIE	Treasurer-DOUGLAS	Secy State-DROWN	Auditor-HALL
Andover	61	64	73	66	61
Baltimore	25	23	28	22	27
Barnard	99	127	134	121	122
Bethel	204	241	270	250	245
Bridgewater	87	104	115	100	107
Cavendish	121	134	137	127	125
Chester	199	217	235	214	214
Hartford 2-1	99	116	125	113	109
Hartford 2-2	348	391	420	391	395
Hartland	235	263	295	262	261
Ludlow	162	182	199	183	169
Norwich	200	212	238	210	216
Plymouth	66	77	80	74	74
Pomfret	74	83	99	78	91
Reading	50	55	59	54	56
Rochester	111	129	156	124	123
Royalton	282	407	463	418	403
Sharon	86	108	112	104	102
Springfield 1-1	99	105	110	108	106
Springfield W-6	385	414	457	413	428
Stockbridge	60	75	80	68	63
Weathersfield	213	217	243	221	234
Weston	61	64	66	63	62
West Windsor	91	96	118	101	100
Windsor	189	208	225	197	206
Woodstock	272	313	340	308	308
County Totals	3879	4425	4877	4390	4407

Summary Results by County for Uncontested Races

2000 REPUBLICAN PRIMARY

County Name	US Rep-KERIN	Lt Gov-DUBIE	Treasurer-DOUGLAS	Secy State-DROWN	Auditor-HALL
Addison County	3259	3892	4678	3776	3869
Bennington County	2211	2568	2748	2456	2475
Caledonia County	2580	3124	3410	3059	3431
Chittenden County	9586	13972	14185	11395	11509
Essex County	550	652	694	621	688
Franklin County	3317	4195	4561	3853	3905
Grand Isle County	698	888	954	801	819
Lamoille County	2202	2744	3075	2597	2636
Orange County	2823	3968	4173	3792	3884
Orleans County	3015	3636	4287	3597	3883
Rutland County	5753	6589	7411	6386	6424
Washington County	4653	6485	7698	5716	6384
Windham County	3106	3444	3722	3356	3361
Windsor County	3879	4425	4877	4390	4407
State Totals	47632	60582	66473	55795	57675

Town Name	Douglas		Town Total
Addison	3	100.0%	3
Bridport	3	100.0%	3
Bristol	21	100.0%	21
Cornwall	12	100.0%	12
Goshen	1	100.0%	1
Granville	1	100.0%	1
Hancock	10	100.0%	10
Leicester	4	100.0%	4
Lincoln	6	100.0%	6
Middlebury 4-1, 4-2	39	100.0%	39
Monkton	7	100.0%	7
New Haven	13	100.0%	13
Orwell	3	100.0%	3
Ripton	4	100.0%	4
Salisbury	6	100.0%	6
Shoreham	3	100.0%	3
Starksboro	4	100.0%	4
Vergennes	20	100.0%	20
Weybridge	9	100.0%	9
Whiting	6	100.0%	6
County Totals	175	100.0%	175

Write-Ins: For State Treasurer **Bennington County** 2000 DEMOCRATIC PRIMARY

Town Name	Douglas		Town Total
Arlington	5	100.0%	5
Bennington 2-1	1	100.0%	1
Bennington 2-2	9	100.0%	9
Dorset	3	100.0%	3
Peru	2	100.0%	2
Pownal	1	100.0%	1
Readsboro	3	100.0%	3
Rupert	3	100.0%	3
Sandgate	1	100.0%	1
Searsburg	1	100.0%	1
Shaftsbury	5	100.0%	5
Sunderland	1	100.0%	1
Woodford	1	100.0%	1
County Totals	36	100.0%	36

Town Name	Douglas		Town Total
Barnet	2	100.0%	2
Burke	4	100.0%	4
Danville	6	100.0%	6
Groton	3	100.0%	3
Hardwick	8	100.0%	8
Kirby	2	100.0%	2
Lyndon	7	100.0%	7
Newark	2	100.0%	2
Peacham	3	100.0%	3
Ryegate	7	100.0%	7
St. Johnsbury	20	100.0%	20
Sheffield	2	100.0%	2
Stannard	1	100.0%	1
Sutton	1	100.0%	1
Walden	2	100.0%	2
Waterford	2	100.0%	2
Wheelock	1	100.0%	1
County Totals	73	100.0%	73

Town Name	Douglas		Town Total
Bolton	18	100.0%	18
Burlington 7-1 W5	11	100.0%	11
Burlington 7-4 W2	1	100.0%	1
Burlington 7-6 W4	28	100.0%	28
Burlington 7-7 W6	7	100.0%	7
Burlington 7-2 W2	2	100.0%	2
Burlington 7-3 W1	11	100.0%	11
Burlington 7-1 W6	4	100.0%	4
Burlington 7-2 W3	6	100.0%	6
Burlington 7-2 W5	1	100.0%	1
Burlington 7-5 W7	4	100.0%	4
Burlington 7-6 W7	10	100.0%	10
Charlotte	8	100.0%	8
Colchester	15	100.0%	15
Colchester	10	100.0%	10
Essex 2-1	11	100.0%	11
Essex 2-4	12	100.0%	12
Hinesburg	26	100.0%	26
Huntington	5	100.0%	5
Jericho	11	100.0%	11
Milton 2-2	8	100.0%	8
Milton 2-3	1	100.0%	1
Richmond	5	100.0%	5
St. George	3	100.0%	3
Shelburne	7	100.0%	7
Shelburne	2	100.0%	2
Shelburne	23	100.0%	23
South Burlington 7-7	4	100.0%	4
South Burlington 7-8	7	100.0%	7
South Burlington 7-9	9	100.0%	9
South Burlington 7-10	8	100.0%	8
Underhill	2	100.0%	2
Westford	3	100.0%	3
Williston	3	100.0%	3
Williston	19	100.0%	19
Winooski Armory	7	100.0%	7
Winooski St Francis	10	100.0%	10
County Totals	322	100.0%	322

Write-Ins: For State Treasurer

Essex County

2000 DEMOCRATIC PRIMARY

Town Name	Douglas		Town Total
Brighton	5	100.0%	5
Concord	3	100.0%	3
Guildhall	1	100.0%	1
Lemington	1	100.0%	1
Lunenburg Comm Hall	3	100.0%	3
Lunenburg Gilman	4	100.0%	4
Norton	1	100.0%	1
County Totals	18	100.0%	18

Write-Ins: For State Treasurer

Franklin County

2000 DEMOCRATIC PRIMARY

Town Name	Douglas		Town Total
Bakersfield	17	100.0%	17
Berkshire	20	100.0%	20
Enosburg	45	100.0%	45
Fairfax	6	100.0%	6
Fairfield	21	100.0%	21
Fletcher	3	100.0%	3
Franklin	8	100.0%	8
Georgia	4	100.0%	4
Highgate	16	100.0%	16
Montgomery	2	100.0%	2
Richford	33	100.0%	33
St. Albans City	81	100.0%	81
St. Albans Town 3-1	13	100.0%	13
St. Albans Town 3-2	27	100.0%	27
Sheldon	13	100.0%	13
Swanton	100	100.0%	100
County Totals	409	100.0%	409

Grand Isle County

Town Name	Douglas		Town Total
Alburg	13	100.0%	13
Grand Isle	12	100.0%	12
North Hero	5	100.0%	5
South Hero	12	100.0%	12
County Totals	42	100.0%	42

Write-Ins: For State Treasurer

Lamoille County

2000 DEMOCRATIC PRIMARY

Town Name	Douglas		Town Total
Belvidere	1	100.0%	1
Cambridge	7	100.0%	7
Eden	7	100.0%	7
Elmore	8	100.0%	8
Hyde Park	15	100.0%	15
Johnson	12	100.0%	12
Morristown	21	100.0%	21
County Totals	71	100.0%	71

Town Name	Douglas		Town Total
Bradford	48	100.0%	48
Braintree	11	100.0%	11
Brookfield	5	100.0%	5
Chelsea	4	100.0%	4
Corinth	7	100.0%	7
Fairlee	2	100.0%	2
Newbury Twn Of. Bld.	4	100.0%	4
Newbury Townhouse	1	100.0%	1
Newbury Wells River	6	100.0%	6
Orange	3	100.0%	3
Randolph Chandler	25	100.0%	25
Strafford	2	100.0%	2
Thetford	10	100.0%	10
Topsham	7	100.0%	7
Tunbridge	7	100.0%	7
Vershire	2	100.0%	2
Washington	2	100.0%	2
Williamstown	8	100.0%	8
County Totals	154	100.0%	154

Write-Ins: For State Treasurer

Orleans County

2000 DEMOCRATIC PRIMARY

Town Name	Douglas		Town Total
Albany	4	100.0%	4
Barton Mem Bldg.	33	100.0%	33
Barton Orleans	22	100.0%	22
Brownington	1	100.0%	1
Charleston	5	100.0%	5
Coventry	6	100.0%	6
Craftsbury	20	100.0%	20
Derby	81	100.0%	81
Glover	10	100.0%	10
Greensboro	3	100.0%	3
Holland	4	100.0%	4
Irasburg	15	100.0%	15
Jay	7	100.0%	7
Lowell	5	100.0%	5
Morgan	1	100.0%	1
Newport City	42	100.0%	42
Newport Town	40	100.0%	40
Troy	4	100.0%	4
Westfield	13	100.0%	13
Westmore	14	100.0%	14
County Totals	330	100.0%	330

Town Name	Douglas		Town Total
Benson	2	100.0%	2
Brandon	18	100.0%	18
Castleton	3	100.0%	3
Chittenden	2	100.0%	2
Clarendon	8	100.0%	8
Danby	8	100.0%	8
Fair Haven	2	100.0%	2
Hubbardton	1	100.0%	1
Mendon	1	100.0%	1
Mount Holly	3	100.0%	3
Mount Tabor	2	100.0%	2
Pawlet	2	100.0%	2
Pittsfield	1	100.0%	1
Pittsford	2	100.0%	2
Poultney	5	100.0%	5
Proctor	1	100.0%	1
Rutland City 6-2 W2	3	100.0%	3
Rutland City 6-3 W3B	3	100.0%	3
Rutland City 6-3 W3A	9	100.0%	9
Rutland City 6-4 W4	4	100.0%	4
Rutland Town	8	100.0%	8
Shrewsbury	3	100.0%	3
Sudbury	3	100.0%	3
Tinmouth	1	100.0%	1
Wallingford	6	100.0%	6
West Haven	1	100.0%	1
West Rutland	3	100.0%	3
County Totals	105	100.0%	105

Write-Ins: For State Treasurer

Washington County

2000 DEMOCRATIC PRIMARY

Town Name	Douglas		Town Total
Barre City 4-1	8	100.0%	8
Barre City 4-2	22	100.0%	22
Barre Town	98	100.0%	98
Berlin	7	100.0%	7
Cabot	2	100.0%	2
Calais	3	100.0%	3
Duxbury	5	100.0%	5
East Montpelier	10	100.0%	10
Fayston	1	100.0%	1
Marshfield	4	100.0%	4
Middlesex	3	100.0%	3
Montpelier W-5	27	100.0%	27
Montpelier W-L-1-1	1	100.0%	1
Moretown	3	100.0%	3
Northfield	21	100.0%	21
Plainfield	1	100.0%	1
Roxbury	1	100.0%	1
Waitsfield	5	100.0%	5
Warren	1	100.0%	1
Waterbury	26	100.0%	26
Woodbury	2	100.0%	2
Worcester	4	100.0%	4
County Totals	255	100.0%	255

Town Name	Douglas		Town Total
Athens	1	100.0%	1
Brattleboro 2-1	10	100.0%	10
Brattleboro 2-3	20	100.0%	20
Brookline	2	100.0%	2
Dummerston	3	100.0%	3
Grafton	5	100.0%	5
Guilford	6	100.0%	6
Halifax	4	100.0%	4
Jamaica	20	100.0%	20
Londonderry	7	100.0%	7
Marlboro	2	100.0%	2
Newfane	7	100.0%	7
Putney	11	100.0%	11
Rockingham	150	100.0%	150
Townshend	9	100.0%	9
Vernon	2	100.0%	2
Wardsboro	2	100.0%	2
Westminster	18	100.0%	18
Whitingham	3	100.0%	3
Wilmington	6	100.0%	6
Windham	2	100.0%	2
County Totals	290	100.0%	290

Write-Ins: For State Treasurer

Windsor County

2000 DEMOCRATIC PRIMARY

Town Name	Douglas		Town Total
Andover	1	100.0%	1
Baltimore	1	100.0%	1
Barnard	3	100.0%	3
Bethel	10	100.0%	10
Bridgewater	11	100.0%	11
Cavendish	2	100.0%	2
Chester	13	100.0%	13
Hartford 2-1	2	100.0%	2
Hartford 2-2	30	100.0%	30
Hartland	15	100.0%	15
Ludlow	2	100.0%	2
Norwich	10	100.0%	10
Pomfret	1	100.0%	1
Reading	3	100.0%	3
Rochester	7	100.0%	7
Royalton	10	100.0%	10
Sharon	5	100.0%	5
Springfield 1-1	5	100.0%	5
Springfield W-6	15	100.0%	15
Stockbridge	1	100.0%	1
Weathersfield	4	100.0%	4
West Windsor	11	100.0%	11
Windsor	6	100.0%	6
Woodstock	6	100.0%	6
County Totals	174	100.0%	174

Write-Ins: For State Treasurer

Summary Results by County

2000 DEMOCRATIC PRIMARY

County Name	Douglas		County Total
Addison County	175	100.0%	175
Bennington County	36	100.0%	36
Caledonia County	73	100.0%	73
Chittenden County	322	100.0%	322
Essex County	18	100.0%	18
Franklin County	409	100.0%	409
Grand Isle County	42	100.0%	42
Lamoille County	71	100.0%	71
Orange County	154	100.0%	154
Orleans County	330	100.0%	330
Rutland County	105	100.0%	105
Washington County	255	100.0%	255
Windham County	290	100.0%	290
Windsor County	174	100.0%	174
State Totals	2454	100.0%	2454

Town Name	Sorrell		Stokes		Town Total
Addison	4	30.7%	9	69.2%	13
Bridport	15	30.6%	34	69.3%	49
Bristol	18	64.2%	10	35.7%	28
Cornwall	6	66.6%	3	33.3%	9
Ferrisburgh	20	52.6%	18	47.3%	38
Goshen	1	100.0%	0	0.0%	1
Granville	1	50.0%	1	50.0%	2
Hancock	12	92.3%	1	7.6%	13
Leicester	9	100.0%	0	0.0%	9
Lincoln	4	40.0%	6	60.0%	10
Middlebury 4-2	40	81.6%	9	18.3%	49
Monkton	6	42.8%	8	57.1%	14
New Haven	16	64.0%	9	36.0%	25
Orwell	11	84.6%	2	15.3%	13
Panton	6	46.1%	7	53.8%	13
Ripton	4	66.6%	2	33.3%	6
Salisbury	7	87.5%	1	12.5%	8
Shoreham	9	75.0%	3	25.0%	12
Vergennes	30	93.7%	2	6.2%	32
Waltham	7	87.5%	1	12.5%	8
Weybridge	4	100.0%	0	0.0%	4
Whiting	4	100.0%	0	0.0%	4
County Totals	234	65.0%	126	35.0%	360

Write-Ins For Attorney General **Bennington County** 2000 REPUBLICAN PRIMARY

Town Name	Sorrell		Stokes		Town Total
Arlington	3	60.0%	2	40.0%	5
Bennington 2-1	4	44.4%	5	55.5%	9
Bennington 2-2	2	66.6%	1	33.3%	3
Bennington 2-3	9	52.9%	8	47.0%	17
Bennington 2-1 NB	1	33.3%	2	66.6%	3
Dorset	6	66.6%	3	33.3%	9
Landgrove	1	100.0%	0	0.0%	1
Manchester	3	60.0%	2	40.0%	5
Peru	5	100.0%	0	0.0%	5
Pownal	1	25.0%	3	75.0%	4
Readsboro	3	100.0%	0	0.0%	3
Rupert	1	100.0%	0	0.0%	1
Sandgate	2	50.0%	2	50.0%	4
Searsburg	1	50.0%	1	50.0%	2
Shaftsbury	13	68.4%	6	31.5%	19
Sunderland	2	66.6%	1	33.3%	3
Winhall	1	100.0%	0	0.0%	1
Woodford	1	100.0%	0	0.0%	1
County Totals	59	62.1%	36	37.8%	95

Write-Ins For Attorney General **Caledonia County** 2000 REPUBLICAN PRIMARY

Town Name	Sorrell		Stokes		Town Total
Barnet	11	44.0%	14	56.0%	25
Burke	10	62.5%	6	37.5%	16
Danville	14	48.2%	15	51.7%	29
Groton	5	45.4%	6	54.5%	11
Hardwick	11	73.3%	4	26.6%	15
Kirby	3	37.5%	5	62.5%	8
Lyndon	20	51.2%	19	48.7%	39
Newark	3	42.8%	4	57.1%	7
Peacham	6	54.5%	5	45.4%	11
Ryegate	17	77.2%	5	22.7%	22
St. Johnsbury	33	73.3%	12	26.6%	45
Sheffield	3	100.0%	0	0.0%	3
Sutton	6	60.0%	4	40.0%	10
Walden	3	75.0%	1	25.0%	4
Waterford	4	50.0%	4	50.0%	8
Wheelock	1	33.3%	2	66.6%	3
County Totals	150	58.5%	106	41.4%	256

Town Name	Sorrell		Stokes		Town Total
Bolton	21	72.4%	8	27.5%	29
Burlington 7-1 W5	28	58.3%	20	41.6%	48
Burlington 7-3 W2	0	0.0%	1	100.0%	1
Burlington 7-4 W2	3	60.0%	2	40.0%	5
Burlington 7-5 W4	3	100.0%	0	0.0%	3
Burlington 7-6 W4	25	73.5%	9	26.4%	34
Burlington 7-7 W6	6	50.0%	6	50.0%	12
Burlington 7-2 W2	2	66.6%	1	33.3%	3
Burlington 7-3 W1	20	68.9%	9	31.0%	29
Burlington 7-1 W6	4	66.6%	2	33.3%	6
Burlington 7-2 W3	8	66.6%	4	33.3%	12
Burlington 7-3 W6	2	100.0%	0	0.0%	2
Burlington 7-5 W7	11	68.7%	5	31.2%	16
Burlington 7-6 W7	13	56.5%	10	43.4%	23
Charlotte	11	47.8%	12	52.1%	23
Colchester 1-1	30	54.5%	25	45.4%	55
Colchester 1-2	20	64.5%	11	35.4%	31
Essex 2-1	41	45.0%	50	54.9%	91
Essex 2-3	2	40.0%	3	60.0%	5
Essex 2-4	52	52.5%	47	47.4%	99
Hinesburg	39	65.0%	21	35.0%	60
Huntington	11	40.7%	16	59.2%	27
Jericho	14	34.1%	27	65.8%	41
Milton 2-2	22	41.5%	31	58.4%	53
Milton 2-3	3	50.0%	3	50.0%	6
Richmond	11	36.6%	19	63.3%	30
St. George	3	100.0%	0	0.0%	3
Shelburne 5-1	2	13.3%	13	86.6%	15
Shelburne 5-3	0	0.0%	1	100.0%	1
Shelburne 5-4	33	62.2%	20	37.7%	53
South Burlington 7-7	2	28.5%	5	71.4%	7
South Burlington 7-8	20	64.5%	11	35.4%	31
South Burlington 7-9	16	64.0%	9	36.0%	25
South Burlington 7-10	8	38.1%	13	61.9%	21
Underhill	13	43.3%	17	56.6%	30
Westford	7	35.0%	13	65.0%	20
Williston 5-1	13	86.6%	2	13.3%	15
Williston 5-2	25	37.8%	41	62.1%	66
Winooski Armory	5	71.4%	2	28.5%	7
Winooski St. Francis	15	51.7%	14	48.2%	29
County Totals	564	52.8%	503	47.1%	1067

Write-Ins For Attorney General

Essex County

2000 REPUBLICAN PRIMARY

Town Name	Sorrell		Stokes		Town Total
Bloomfield	1	100.0%	0	0.0%	1
Brighton	7	77.7%	2	22.2%	9
Brunswick	1	100.0%	0	0.0%	1
Canaan	2	50.0%	2	50.0%	4
Concord	6	85.7%	1	14.2%	7
East Haven	1	100.0%	0	0.0%	1
Granby	2	100.0%	0	0.0%	2
Guildhall	0	0.0%	2	100.0%	2
Lemington	1	100.0%	0	0.0%	1
Lunenburg Comm Hall	7	77.7%	2	22.2%	9
Lunenburg Gilman	10	90.9%	1	9.0%	11
Maidstone	2	100.0%	0	0.0%	2
Norton	9	100.0%	0	0.0%	9
Victory	1	100.0%	0	0.0%	1
County Totals	50	83.3%	10	16.6%	60

Write-Ins For Attorney General **Franklin County** 2000 REPUBLICAN PRIMARY

Town Name	Sorrell		Stokes		Town Total
Bakersfield	14	100.0%	0	0.0%	14
Berkshire	22	100.0%	0	0.0%	22
Enosburg	38	95.0%	2	5.0%	40
Fairfax	17	73.9%	6	26.0%	23
Fairfield	21	87.5%	3	12.5%	24
Fletcher	13	65.0%	7	35.0%	20
Georgia	14	63.6%	8	36.3%	22
Highgate	36	72.0%	14	28.0%	50
Montgomery	7	100.0%	0	0.0%	7
Richford	26	100.0%	0	0.0%	26
St. Albans City	112	94.9%	6	5.0%	118
St. Albans Town 3-2	53	88.3%	7	11.6%	60
Sheldon	28	100.0%	0	0.0%	28
Swanton	216	100.0%	0	0.0%	216
County Totals	617	92.0%	53	7.9%	670

Write-Ins For Attorney General

Grand Isle County

2000 REPUBLICAN PRIMARY

Town Name	Sorrell		Stokes		Town Total
Alburg	37	82.2%	8	17.7%	45
Grand Isle	25	89.2%	3	10.7%	28
Isle LaMotte	7	100.0%	0	0.0%	7
North Hero	12	85.7%	2	14.2%	14
South Hero	24	77.4%	7	22.5%	31
County Totals	105	84.0%	20	16.0%	125

Write-Ins For Attorney General **Lamoille County** 2000 REPUBLICAN PRIMARY

Town Name	Sorrell		Stokes		Town Total
Belvidere	1	50.0%	1	50.0%	2
Cambridge	17	62.9%	10	37.0%	27
Eden	13	92.8%	1	7.1%	14
Elmore	10	83.3%	2	16.6%	12
Hyde Park	48	82.7%	10	17.2%	58
Johnson	35	100.0%	0	0.0%	35
Morristown	61	87.1%	9	12.8%	70
Stowe	28	75.6%	9	24.3%	37
Waterville	11	42.3%	15	57.6%	26
Wolcott	11	73.3%	4	26.6%	15
County Totals	235	79.3%	61	20.6%	296

Town Name	Sorrell		Stokes		Town Total
Bradford	64	83.1%	13	16.8%	77
Braintree	16	32.0%	34	68.0%	50
Brookfield	14	32.5%	29	67.4%	43
Chelsea	42	66.6%	21	33.3%	63
Corinth	4	8.3%	44	91.6%	48
Fairlee	6	42.8%	8	57.1%	14
Newbury Twn Of Bld.	7	100.0%	0	0.0%	7
Newbury Townhouse	3	37.5%	5	62.5%	8
Newbury Wells River	7	100.0%	0	0.0%	7
Orange	11	10.0%	99	90.0%	110
Randolph Chandler	31	24.6%	95	75.4%	126
Strafford	2	33.3%	4	66.6%	6
Thetford	20	71.4%	8	28.5%	28
Topsham	24	28.2%	61	71.7%	85
Tunbridge	17	94.4%	1	5.5%	18
Vershire	4	57.1%	3	42.8%	7
Washington	3	2.9%	100	97.0%	103
West Fairlee	1	33.3%	2	66.6%	3
Williamstown	21	11.9%	155	88.0%	176
County Totals	297	30.3%	682	69.6%	979

Write-Ins For Attorney General **Orleans County** 2000 REPUBLICAN PRIMARY

Town Name	Sorrell		Stokes		Town Total
Albany	14	70.0%	6	30.0%	20
Barton Mem. Bldg	124	93.9%	8	6.0%	132
Barton Orleans	57	98.2%	1	1.7%	58
Brownington	24	100.0%	0	0.0%	24
Charleston	16	84.2%	3	15.7%	19
Coventry	20	80.0%	5	20.0%	25
Craftsbury	28	90.3%	3	9.6%	31
Derby	223	92.5%	18	7.4%	241
Glover	30	100.0%	0	0.0%	30
Greensboro	7	50.0%	7	50.0%	14
Holland	5	62.5%	3	37.5%	8
Irasburg	57	90.4%	6	9.5%	63
Jay	12	100.0%	0	0.0%	12
Lowell	17	80.9%	4	19.0%	21
Morgan	8	100.0%	0	0.0%	8
Newport City	116	90.6%	12	9.3%	128
Newport Town	86	98.8%	1	1.1%	87
Troy	16	100.0%	0	0.0%	16
Westfield	37	100.0%	0	0.0%	37
Westmore	23	100.0%	0	0.0%	23
County Totals	920	92.2%	77	7.7%	997

Town Name	Sorrell		Stokes		Town Total
Benson	3	75.0%	1	25.0%	4
Brandon	24	85.7%	4	14.2%	28
Castleton	6	66.6%	3	33.3%	9
Chittenden	1	1.3%	76	98.7%	77
Clarendon	11	40.7%	16	59.2%	27
Danby	11	100.0%	0	0.0%	11
Fair Haven	5	100.0%	0	0.0%	5
Hubbardton	1	50.0%	1	50.0%	2
Mendon	0	0.0%	4	100.0%	4
Middletown Springs	1	100.0%	0	0.0%	1
Mount Holly	4	44.4%	5	55.5%	9
Mount Tabor	4	80.0%	1	20.0%	5
Pawlet	4	80.0%	1	20.0%	5
Pittsfield	2	50.0%	2	50.0%	4
Pittsford	9	14.7%	52	85.2%	61
Poultney	4	17.3%	19	82.6%	23
Rutland City 6-1 W1	9	30.0%	21	70.0%	30
Rutland City 6-2 W2	8	53.3%	7	46.6%	15
Rutland City 6-3 W3B	8	80.0%	2	20.0%	10
Rutland City 6-3 W3A	14	100.0%	0	0.0%	14
Rutland City 6-4 W4	3	33.3%	6	66.6%	9
Rutland Town	11	55.0%	9	45.0%	20
Sherburne	3	42.8%	4	57.1%	7
Shrewsbury	5	50.0%	5	50.0%	10
Sudbury	8	88.8%	1	11.1%	9
Tinmouth	1	33.3%	2	66.6%	3
Wallingford	8	66.6%	4	33.3%	12
Wells	0	0.0%	8	100.0%	8
West Haven	2	100.0%	0	0.0%	2
West Rutland	2	22.2%	7	77.7%	9
County Totals	172	39.7%	261	60.2%	433

Write-Ins For Attorney General

Washington County

2000 REPUBLICAN PRIMARY

Town Name	Sorrell		Stokes		Town Total
Barre City 4-1	15	23.8%	48	76.1%	63
Barre City 4-2	59	64.1%	33	35.8%	92
Barre Town	213	68.9%	96	31.0%	309
Berlin	19	43.1%	25	56.8%	44
Cabot	7	87.5%	1	12.5%	8
Calais	5	45.4%	6	54.5%	11
Duxbury	9	100.0%	0	0.0%	9
East Montpelier	25	51.0%	24	48.9%	49
Fayston	5	38.4%	8	61.5%	13
Marshfield	15	62.5%	9	37.5%	24
Middlesex	14	41.1%	20	58.8%	34
Montpelier W-5	46	65.7%	24	34.2%	70
Montpelier W-L-1-1	3	37.5%	5	62.5%	8
Moretown	12	66.6%	6	33.3%	18
Northfield	16	55.1%	13	44.8%	29
Plainfield	5	41.6%	7	58.3%	12
Roxbury	1	14.2%	6	85.7%	7
Waitsfield	5	50.0%	5	50.0%	10
Warren	1	33.3%	2	66.6%	3
Waterbury	17	45.9%	20	54.0%	37
Woodbury	5	100.0%	0	0.0%	5
Worcester	7	70.0%	3	30.0%	10
County Totals	504	58.2%	361	41.7%	865

Town Name	Sorrell		Stokes		Town Total
Athens	0	0.0%	26	100.0%	26
Brattleboro 2-1	8	80.0%	2	20.0%	10
Brattleboro 2-2	17	73.9%	6	26.0%	23
Brattleboro 2-3	5	62.5%	3	37.5%	8
Brookline	1	12.5%	7	87.5%	8
Dover	1	100.0%	0	0.0%	1
Dummerston	6	100.0%	0	0.0%	6
Grafton	4	28.5%	10	71.4%	14
Guilford	6	66.6%	3	33.3%	9
Halifax	7	100.0%	0	0.0%	7
Londonderry	8	100.0%	0	0.0%	8
Marlboro	2	100.0%	0	0.0%	2
Newfane	4	57.1%	3	42.8%	7
Putney	3	27.2%	8	72.7%	11
Rockingham	53	76.8%	16	23.1%	69
Townshend	8	28.5%	20	71.4%	28
Vernon	15	68.1%	7	31.8%	22
Wardsboro	3	100.0%	0	0.0%	3
Westminster	11	40.7%	16	59.2%	27
Whitingham	2	5.1%	37	94.8%	39
Wilmington	6	54.5%	5	45.4%	11
Windham	3	75.0%	1	25.0%	4
County Totals	173	50.4%	170	49.5%	343

Write-Ins For Attorney General

Windsor County

2000 REPUBLICAN PRIMARY

Town Name	Sorrell		Stokes		Town Total
Andover	1	50.0%	1	50.0%	2
Baltimore	3	100.0%	0	0.0%	3
Barnard	7	46.6%	8	53.3%	15
Bethel	7	35.0%	13	65.0%	20
Bridgewater	15	78.9%	4	21.0%	19
Cavendish	6	60.0%	4	40.0%	10
Chester	11	100.0%	0	0.0%	11
Hartford 2-1	4	100.0%	0	0.0%	4
Hartford 2-2	25	83.3%	5	16.6%	30
Hartland	18	40.0%	27	60.0%	45
Ludlow	9	34.6%	17	65.3%	26
Norwich	4	50.0%	4	50.0%	8
Plymouth	1	25.0%	3	75.0%	4
Pomfret	7	53.8%	6	46.1%	13
Reading	2	100.0%	0	0.0%	2
Rochester	6	85.7%	1	14.2%	7
Royalton	10	10.8%	82	89.1%	92
Sharon	4	44.4%	5	55.5%	9
Springfield 1-1	3	60.0%	2	40.0%	5
Springfield W-6	8	53.3%	7	46.6%	15
Stockbridge	5	55.5%	4	44.4%	9
Weathersfield	2	15.3%	11	84.6%	13
Weston	2	50.0%	2	50.0%	4
West Windsor	29	90.6%	3	9.3%	32
Windsor	0	0.0%	11	100.0%	11
Woodstock	14	48.2%	15	51.7%	29
County Totals	203	46.3%	235	53.6%	438

Write-Ins For Attorney General

Summary Results by County

2000 REPUBLICAN PRIMARY

County Name	Sorrell		Stokes		County Total
Addison County	234	65.0%	126	35.0%	360
Bennington County	59	62.1%	36	37.8%	95
Caledonia County	150	58.5%	106	41.4%	256
Chittenden County	564	52.8%	503	47.1%	1067
Essex County	50	83.3%	10	16.6%	60
Franklin County	617	92.0%	53	7.9%	670
Grand Isle County	105	84.0%	20	16.0%	125
Lamoille County	235	79.3%	61	20.6%	296
Orange County	297	30.3%	682	69.6%	979
Orleans County	920	92.2%	77	7.7%	997
Rutland County	172	39.7%	261	60.2%	433
Washington County	504	58.2%	361	41.7%	865
Windham County	173	50.4%	170	49.5%	343
Windsor County	203	46.3%	235	53.6%	438
State Totals	4283	61.3%	2701	38.6%	6984

OFFICIAL GENERAL ELECTION BALLOT – NOVEMBER 7, 2000

Instructions for Voters

To vote for a person whose name is printed on the ballot, mark a cross (X) in the square to the right of that person's name and party designation.
To vote for a person whose name is not printed on the ballot, write the person's name on the blank line in the appropriate block.

For President and Vice-President of the United States

Vote for not more than ONE

- HARRY BROWNE, Tennessee and ART OLIVIER, California — Libertarian ☐
- PAT BUCHANAN, Virginia and EZOLA FOSTER, California — Reform ☐
- GEORGE W. BUSH, Texas and DICK CHENEY, Wyoming — Republican ☐
- AL GORE, Tennessee and JOE LIEBERMAN, Connecticut — Democratic ☐
- JOHN HAGELIN, Iowa and NAT GOLDHABER, California — Natural Law ☐
- JAMES E. HARRIS, Georgia and MARGARET TROWE, Minnesota — Socialist Workers ☐
- DENNY LANE, Vermont and DALE WILKINSON, Minnesota — Vermont Grassroots ☐
- DAVID MCREYNOLDS, New York and MARY CAL HOLLIS, Colorado — Liberty Union ☐
- RALPH NADER, Connecticut and WINONA LADUKE, Minnesota — Progressive/Green ☐
- HOWARD PHILLIPS, Virginia and J. CURTIS FRAZIER, Missouri — Constitution ☐
- _____ President and _____ Vice President — Write In ☐

For US Senator

Vote for not more than ONE

- HUGH DOUGLAS, Burlington, Libertarian ☐
- ED FLANAGAN, Burlington, Democratic ☐
- BILLY GREER, South Burlington, Vermont Grassroots ☐
- RICK HUBBARD, Stowe, Independent ☐
- JAMES M. JEFFORDS, Shrewsbury, Republican ☐
- JERRY LEVY, Brattleboro, Liberty Union ☐
- CHARLES W. RUSSELL, Randolph, Constitution ☐
- _____ Write In ☐

For Representative to Congress

Vote for not more than ONE

- PETE DIAMONDSTONE, Brattleboro, Liberty Union/Democratic ☐
- KAREN ANN KERIN, Royalton, Republican ☐
- DANIEL H. KRYSIKOWSKI, Huntington, Libertarian ☐
- JACK ROGERS, Newport City, Vermont Grassroots ☐
- BERNARD SANDERS, Burlington, Independent ☐
- STEWART SKRILL, Randolph, Independent ☐
- _____ Write In ☐

For Governor

Vote for not more than ONE

- MARILYNN "MOM" VERNA CHRISTIAN, Clarendon, Independent ☐
- HOWARD DEAN, Burlington, Democratic ☐
- RUTH DWYER, Thetford, Republican ☐
- RICHARD F. GOTTLIEB, Guilford, Liberty Union ☐
- HARDY MACIA, Grand Isle, Libertarian ☐
- ANTHONY POLLINA, Middlesex, Progressive ☐
- PHIL STANNARD SR., Fair Haven, Independent ☐
- JOEL W. WILLIAMS, Poultney, Vermont Grassroots ☐
- _____ Write-In ☐

For Lieutenant Governor

Vote for not more than ONE

- TOM BEER, Warren, Vermont Grassroots ☐
- BRIAN DUBIE, Essex, Republican ☐
- JANE NEWTON, Londonderry, Liberty Union ☐
- DON O'DONNELL, Marshfield, Libertarian ☐
- DOUGLAS A. RACINE, Richmond, Democratic ☐
- _____ Write-In ☐

For State Treasurer

Vote for not more than ONE

- CLAUDE DELUCIA, Bennington, Progressive ☐
- JAMES H. DOUGLAS, Middlebury, Republican/Democratic ☐
- _____ Write-In ☐

For Secretary of State

Vote for not more than ONE

- LARRY DROWN, Northfield, Republican ☐
- DEBORAH MARKOWITZ, Montpelier, Democratic ☐
- LESLIE YVONNE SCAFFIDI, Topsham, Liberty Union ☐
- _____ Write-In ☐

For Auditor of Accounts

Vote for not more than ONE

- PETER BAKER, Barnet, Libertarian ☐
- JOHN S. HALL, St. Johnsbury, Republican ☐
- ROBIN C. MCKNIGHT, Topsham, Liberty Union ☐
- ELIZABETH M. READY, Lincoln, Democratic ☐
- _____ Write-In ☐

For Attorney General

Vote for not more than ONE

- WILLIAM H. SORRELL, Burlington, Democratic/Republican ☐
- SANDY "WELLS" WARD, Underhill, Vermont Grassroots ☐
- _____ Write-In ☐

For State Senator

Vote for not more than Two

- TOM BAHRE, Addison, Republican ☐☐
- GERRY GOSSENS, Salisbury, Democratic ☐☐
- GLYNDA MCKINNON, Starksboro, Democratic ☐☐
- MICHAEL ROOSEVELT, Ripton, Republican ☐☐
- _____ Write-In ☐☐
- _____ Write-In ☐☐

For State Representative

Vote for not more than One

- SPENCER C. PUTNAM, Weybridge, Democratic ☐
- HARVEY T. SMITH, New Haven, Republican ☐
- _____ Write-In ☐

For High Bailiff

Vote for not more than One

- ROBERT E. GRANT, Orwell, Republican ☐
- _____ Write-In ☐

For US President | Addison County | 2000 GENERAL

Town Name	BROWNE-M		BUCHANAN-K		BUSH-R		GORE-D		HAGELIN-S		HARRIS-W		LANE-Y		MCREYNOLDS-L		NADER-U		PHILLIPS-C		Write-Ins		Town Total
Addison	0	0.0%	9	1.3%	385	56.0%	262	38.1%	1	0.1%	1	0.1%	1	0.1%	0	0.0%	27	3.9%	0	0.0%	1	0.1%	687
Bridport	4	0.6%	4	0.6%	327	49.1%	301	45.2%	1	0.1%	0	0.0%	2	0.3%	0	0.0%	27	4.0%	0	0.0%	0	0.0%	666
Bristol	6	0.3%	25	1.4%	664	39.4%	865	51.3%	3	0.1%	0	0.0%	7	0.4%	0	0.0%	112	6.6%	2	0.1%	1	0.0%	1685
Cornwall	4	0.5%	1	0.1%	240	34.7%	397	57.4%	2	0.2%	0	0.0%	3	0.4%	0	0.0%	42	6.0%	1	0.1%	1	0.1%	691
Ferrisburgh	8	0.5%	7	0.5%	681	49.0%	597	43.0%	1	0.0%	1	0.0%	5	0.3%	0	0.0%	83	5.9%	3	0.2%	2	0.1%	1388
Goshen	0	0.0%	0	0.0%	52	40.9%	60	47.2%	1	0.7%	0	0.0%	0	0.0%	0	0.0%	14	11.0%	0	0.0%	0	0.0%	127
Granville	0	0.0%	1	0.6%	56	34.7%	81	50.3%	0	0.0%	0	0.0%	1	0.6%	0	0.0%	22	13.6%	0	0.0%	0	0.0%	161
Hancock	0	0.0%	2	1.0%	80	43.7%	84	45.9%	0	0.0%	0	0.0%	2	1.0%	0	0.0%	14	7.6%	0	0.0%	1	0.5%	183
Leicester	2	0.4%	3	0.6%	242	50.0%	224	46.2%	0	0.0%	0	0.0%	2	0.4%	0	0.0%	10	2.0%	0	0.0%	1	0.2%	484
Lincoln	1	0.1%	12	1.7%	223	32.1%	369	53.2%	0	0.0%	0	0.0%	2	0.2%	0	0.0%	83	11.9%	1	0.1%	2	0.2%	693
Middlebury 4-1	0	0.0%	0	0.0%	3	16.6%	11	61.1%	0	0.0%	0	0.0%	0	0.0%	0	0.0%	4	22.2%	0	0.0%	0	0.0%	18
Middlebury 4-2	7	0.2%	22	0.6%	1064	30.8%	2084	60.3%	0	0.0%	0	0.0%	9	0.2%	0	0.0%	264	7.6%	1	0.0%	3	0.0%	3454
Monkton	2	0.2%	9	0.9%	335	34.5%	530	54.7%	3	0.3%	0	0.0%	0	0.0%	0	0.0%	89	9.1%	0	0.0%	1	0.1%	969
New Haven	2	0.2%	12	1.3%	386	42.0%	457	49.7%	1	0.1%	0	0.0%	3	0.3%	0	0.0%	56	6.1%	0	0.0%	1	0.1%	918
Orwell	1	0.1%	7	1.1%	315	50.8%	267	43.0%	0	0.0%	0	0.0%	2	0.3%	7	1.1%	21	3.3%	0	0.0%	0	0.0%	620
Panton	0	0.0%	5	1.4%	165	48.8%	148	43.7%	0	0.0%	0	0.0%	1	0.3%	0	0.0%	15	4.4%	3	0.8%	1	0.3%	338
Ripton	2	0.6%	2	0.6%	90	29.5%	174	57.0%	0	0.0%	0	0.0%	1	0.3%	0	0.0%	36	11.8%	0	0.0%	0	0.0%	305
Salisbury	1	0.1%	4	0.7%	237	43.9%	260	48.2%	0	0.0%	1	0.1%	2	0.3%	0	0.0%	32	5.9%	0	0.0%	2	0.3%	539
Shoreham	4	0.6%	6	0.9%	274	44.4%	286	46.4%	0	0.0%	1	0.1%	0	0.0%	0	0.0%	40	6.4%	0	0.0%	5	0.8%	616
Starksboro	2	0.2%	11	1.2%	303	34.9%	436	50.2%	0	0.0%	4	0.4%	6	0.6%	1	0.1%	104	12.0%	0	0.0%	0	0.0%	867
Vergennes	0	0.0%	8	0.7%	457	43.5%	520	49.5%	0	0.0%	0	0.0%	4	0.3%	2	0.1%	55	5.2%	1	0.1%	2	0.1%	1049
Waltham	1	0.4%	0	0.0%	110	43.4%	127	50.2%	0	0.0%	0	0.0%	0	0.0%	0	0.0%	14	5.5%	0	0.0%	1	0.4%	253
Weybridge	0	0.0%	3	0.5%	190	36.8%	284	55.0%	0	0.0%	0	0.0%	1	0.1%	0	0.0%	36	6.9%	0	0.0%	2	0.3%	516
Whiting	0	0.0%	3	1.5%	74	37.0%	112	56.0%	0	0.0%	0	0.0%	4	2.0%	0	0.0%	7	3.5%	0	0.0%	0	0.0%	200
County Totals	47	0.2%	156	0.9%	6953	39.9%	8936	51.2%	13	0.0%	8	0.0%	58	0.3%	10	0.0%	1207	6.9%	12	0.0%	27	0.1%	17427

For US President — Bennington County — 2000 GENERAL

Town Name	BROWNE-M		BUCHANAN-K		BUSH-R		GORE-D		HAGELIN-S		HARRIS-W		LANE-Y		MCREYNOLDS-L		NADER-U		PHILLIPS-C		Write-Ins		Town Total
Arlington	3	0.2%	4	0.3%	539	43.5%	584	47.2%	1	0.0%	1	0.0%	6	0.4%	0	0.0%	96	7.7%	0	0.0%	3	0.2%	1237
Bennington 2-1	12	0.5%	14	0.6%	882	39.2%	1189	52.8%	0	0.0%	0	0.0%	15	0.6%	0	0.0%	130	5.7%	0	0.0%	6	0.2%	2248
Bennington 2-2	2	0.2%	4	0.4%	319	36.9%	487	56.4%	0	0.0%	1	0.1%	3	0.3%	0	0.0%	47	5.4%	0	0.0%	0	0.0%	863
Bennington 2-3	9	0.3%	12	0.4%	1039	35.1%	1690	57.2%	3	0.1%	0	0.0%	15	0.5%	0	0.0%	185	6.2%	0	0.0%	0	0.0%	2953
Bennington 2-4	0	0.0%	0	0.0%	6	30.0%	13	65.0%	0	0.0%	0	0.0%	0	0.0%	0	0.0%	1	5.0%	0	0.0%	0	0.0%	20
Bennington 2-1 NB	1	0.1%	2	0.3%	138	23.2%	366	61.7%	0	0.0%	0	0.0%	0	0.0%	1	0.1%	83	14.0%	0	0.0%	2	0.3%	593
Dorset	4	0.3%	5	0.4%	567	48.6%	521	44.6%	0	0.0%	0	0.0%	0	0.0%	0	0.0%	69	5.9%	0	0.0%	0	0.0%	1166
Landgrove	0	0.0%	0	0.0%	45	43.2%	42	40.3%	0	0.0%	0	0.0%	0	0.0%	0	0.0%	17	16.3%	0	0.0%	0	0.0%	104
Manchester	4	0.1%	6	0.2%	1081	49.4%	975	44.6%	0	0.0%	0	0.0%	2	0.0%	1	0.0%	115	5.2%	0	0.0%	2	0.0%	2186
Peru	0	0.0%	0	0.0%	87	41.8%	106	50.9%	0	0.0%	0	0.0%	0	0.0%	0	0.0%	14	6.7%	0	0.0%	1	0.4%	208
Pownal	4	0.2%	6	0.4%	601	40.7%	773	52.3%	3	0.2%	0	0.0%	7	0.4%	1	0.0%	80	5.4%	0	0.0%	1	0.0%	1476
Readsboro	1	0.2%	3	0.8%	155	43.7%	173	48.8%	0	0.0%	0	0.0%	2	0.5%	0	0.0%	20	5.6%	0	0.0%	0	0.0%	354
Rupert	1	0.2%	2	0.4%	214	50.1%	181	42.3%	0	0.0%	0	0.0%	3	0.7%	0	0.0%	26	6.0%	0	0.0%	0	0.0%	427
Sandgate	2	1.0%	1	0.5%	87	47.2%	81	44.0%	0	0.0%	0	0.0%	1	0.5%	0	0.0%	12	6.5%	0	0.0%	0	0.0%	184
Searsburg	24	51.0%	0	0.0%	0	0.0%	19	40.4%	0	0.0%	0	0.0%	0	0.0%	0	0.0%	4	8.5%	0	0.0%	0	0.0%	47
Shaftsbury	9	0.4%	3	0.1%	848	40.3%	1104	52.5%	2	0.1%	1	0.0%	14	0.6%	0	0.0%	116	5.5%	0	0.0%	5	0.2%	2102
Stamford	1	0.2%	0	0.0%	207	46.8%	205	46.3%	0	0.0%	0	0.0%	2	0.4%	0	0.0%	24	5.4%	0	0.0%	3	0.6%	442
Sunderland	0	0.0%	1	0.2%	217	47.2%	208	45.3%	0	0.0%	0	0.0%	1	0.2%	7	1.5%	24	5.2%	0	0.0%	1	0.2%	459
Winhall	0	0.0%	2	0.4%	186	42.7%	212	48.7%	0	0.0%	0	0.0%	0	0.0%	0	0.0%	35	8.0%	0	0.0%	0	0.0%	435
Woodford	0	0.0%	0	0.0%	66	38.1%	92	53.1%	0	0.0%	0	0.0%	1	0.5%	0	0.0%	14	8.0%	0	0.0%	0	0.0%	173
County Totals	77	0.4%	65	0.3%	7284	41.2%	9021	51.0%	9	0.0%	3	0.0%	72	0.4%	10	0.0%	1112	6.2%	0	0.0%	24	0.1%	17677

For US President

Caledonia County

2000 GENERAL

Town Name	BROWNE-M		BUCHANAN-K		BUSH-R		GORE-D		HAGELIN-S		HARRIS-W		LANE-Y		MCREYNOLDS-L		NADER-U		PHILLIPS-C		Write-Ins		Town Total
Barnet	9	0.9%	11	1.2%	430	47.4%	364	40.1%	1	0.1%	1	0.1%	3	0.3%	0	0.0%	85	9.3%	2	0.2%	1	0.1%	907
Burke	2	0.2%	8	1.0%	370	48.6%	329	43.2%	0	0.0%	0	0.0%	3	0.3%	0	0.0%	46	6.0%	0	0.0%	2	0.2%	760
Danville	3	0.2%	5	0.4%	636	52.6%	500	41.4%	0	0.0%	0	0.0%	4	0.3%	0	0.0%	58	4.8%	0	0.0%	1	0.0%	1207
Groton	0	0.0%	1	0.2%	305	64.0%	169	35.5%	0	0.0%	0	0.0%	0	0.0%	0	0.0%	0	0.0%	0	0.0%	1	0.2%	476
Hardwick	2	0.1%	12	0.9%	544	41.5%	660	50.4%	0	0.0%	0	0.0%	5	0.3%	0	0.0%	84	6.4%	0	0.0%	1	0.0%	1308
Kirby	0	0.0%	2	0.8%	100	43.8%	107	46.9%	0	0.0%	0	0.0%	0	0.0%	0	0.0%	19	8.3%	0	0.0%	0	0.0%	228
Lyndon	9	0.4%	16	0.7%	1136	51.6%	922	41.9%	1	0.0%	1	0.0%	6	0.2%	0	0.0%	97	4.4%	3	0.1%	8	0.3%	2199
Newark	1	0.3%	6	2.2%	115	42.5%	116	42.9%	0	0.0%	0	0.0%	3	1.1%	0	0.0%	28	10.3%	0	0.0%	1	0.3%	270
Peacham	2	0.4%	0	0.0%	187	42.5%	229	52.0%	0	0.0%	0	0.0%	1	0.2%	0	0.0%	21	4.7%	0	0.0%	0	0.0%	440
Ryegate	0	0.0%	3	0.5%	310	53.9%	225	39.1%	0	0.0%	0	0.0%	1	0.1%	1	0.1%	32	5.5%	2	0.3%	1	0.1%	575
St Johnsbury	8	0.2%	36	1.2%	1472	48.9%	1308	43.5%	3	0.1%	0	0.0%	10	0.3%	0	0.0%	159	5.2%	2	0.0%	7	0.2%	3005
Sheffield	1	0.3%	4	1.4%	143	51.4%	113	40.6%	1	0.3%	0	0.0%	3	1.0%	0	0.0%	13	4.6%	0	0.0%	0	0.0%	278
Stannard	1	1.0%	0	0.0%	25	25.7%	64	65.9%	0	0.0%	0	0.0%	2	2.0%	0	0.0%	5	5.1%	0	0.0%	0	0.0%	97
Sutton	1	0.2%	6	1.3%	238	51.7%	192	41.7%	0	0.0%	1	0.2%	3	0.6%	0	0.0%	18	3.9%	0	0.0%	1	0.2%	460
Walden	0	0.0%	5	1.0%	184	38.9%	229	48.5%	0	0.0%	0	0.0%	2	0.4%	1	0.2%	51	10.8%	0	0.0%	0	0.0%	472
Waterford	6	0.9%	4	0.6%	396	59.3%	221	33.1%	0	0.0%	0	0.0%	4	0.6%	0	0.0%	35	5.2%	0	0.0%	1	0.1%	667
Wheelock	1	0.3%	3	1.0%	155	53.0%	111	38.0%	0	0.0%	0	0.0%	2	0.6%	0	0.0%	20	6.8%	0	0.0%	0	0.0%	292
County Totals	46	0.3%	122	0.8%	6746	49.4%	5859	42.9%	6	0.0%	3	0.0%	52	0.3%	2	0.0%	771	5.6%	9	0.0%	25	0.1%	13641

For US President — Chittenden County — 2000 GENERAL

Town Name	BROWNE-M		BUCHANAN-K		BUSH-R		GORE-D		HAGELIN-S		HARRIS-W		LANE-Y		MCREYNOLDS-L		NADER-U		PHILLIPS-C		Write-Ins		Town Total
Bolton	2	0.3%	7	1.3%	220	41.5%	262	49.5%	0	0.0%	0	0.0%	1	0.1%	0	0.0%	37	6.9%	0	0.0%	0	0.0%	529
Burlington 7-1 W5	8	0.2%	16	0.5%	727	25.6%	1739	61.4%	0	0.0%	1	0.0%	5	0.1%	0	0.0%	332	11.7%	0	0.0%	3	0.1%	2831
Burlington 7-3 W2	0	0.0%	0	0.0%	22	14.1%	103	66.0%	0	0.0%	0	0.0%	0	0.0%	0	0.0%	31	19.8%	0	0.0%	0	0.0%	156
Burlington 7-4 W2	4	0.2%	7	0.5%	157	11.4%	866	62.9%	2	0.1%	1	0.0%	11	0.8%	1	0.0%	322	23.4%	0	0.0%	4	0.2%	1375
Burlington 7-5 W4	1	0.2%	1	0.2%	166	35.4%	253	54.0%	0	0.0%	0	0.0%	2	0.4%	0	0.0%	43	9.1%	0	0.0%	2	0.4%	468
Burlington 7-6 W4	2	0.0%	6	0.2%	847	35.9%	1338	56.8%	1	0.0%	0	0.0%	1	0.0%	0	0.0%	155	6.5%	0	0.0%	4	0.1%	2354
Burlington 7-7 W6	2	0.1%	2	0.1%	307	29.0%	641	60.6%	2	0.1%	0	0.0%	0	0.0%	0	0.0%	102	9.6%	1	0.0%	0	0.0%	1057
Burlington 7-2 W2	1	0.1%	6	1.0%	81	14.1%	328	57.3%	0	0.0%	0	0.0%	2	0.3%	1	0.1%	151	26.4%	0	0.0%	2	0.3%	572
Burlington 7-3 W1	7	0.2%	20	0.8%	435	17.6%	1534	62.1%	1	0.0%	1	0.0%	8	0.3%	2	0.0%	459	18.5%	0	0.0%	3	0.1%	2470
Burlington 7-1 W6	4	0.3%	1	0.0%	161	14.3%	743	66.2%	2	0.1%	0	0.0%	4	0.3%	0	0.0%	205	18.2%	0	0.0%	2	0.1%	1122
Burlington 7-2 W3	7	0.3%	7	0.3%	323	14.4%	1421	63.7%	3	0.1%	4	0.1%	8	0.3%	1	0.0%	448	20.1%	0	0.0%	7	0.3%	2229
Burlington 7-2 W5	0	0.0%	2	2.0%	16	16.3%	53	54.0%	0	0.0%	0	0.0%	0	0.0%	0	0.0%	27	27.5%	0	0.0%	0	0.0%	98
Burlington 7-3 W6	3	0.5%	1	0.2%	68	13.3%	306	60.1%	0	0.0%	0	0.0%	0	0.0%	0	0.0%	131	25.7%	0	0.0%	0	0.0%	509
Burlington 7-5 W3	0	0.0%	0	0.0%	18	16.8%	73	68.2%	0	0.0%	0	0.0%	0	0.0%	0	0.0%	16	14.9%	0	0.0%	0	0.0%	107
Burlington 7-5 W7	0	0.0%	7	0.5%	494	35.2%	799	56.9%	1	0.0%	0	0.0%	1	0.0%	0	0.0%	98	6.9%	0	0.0%	2	0.1%	1402
Burlington 7-6 W7	1	0.0%	16	1.2%	451	34.1%	764	57.9%	1	0.0%	0	0.0%	4	0.3%	0	0.0%	76	5.7%	0	0.0%	6	0.4%	1319
Charlotte	7	0.3%	14	0.6%	742	34.5%	1187	55.2%	0	0.0%	0	0.0%	8	0.3%	0	0.0%	185	8.6%	2	0.0%	2	0.0%	2147
Colchester 1-1	16	0.3%	41	0.9%	1775	39.8%	2335	52.3%	1	0.0%	1	0.0%	11	0.2%	2	0.0%	270	6.0%	0	0.0%	8	0.1%	4460
Colchester 1-2	2	0.0%	19	0.6%	1212	41.8%	1528	52.7%	1	0.0%	0	0.0%	4	0.1%	0	0.0%	121	4.1%	0	0.0%	8	0.2%	2895
Colchester 1-3	0	0.0%	0	0.0%	2	7.1%	13	46.4%	0	0.0%	0	0.0%	0	0.0%	0	0.0%	13	46.4%	0	0.0%	0	0.0%	28
Essex 2-1	15	0.3%	19	0.3%	2271	46.4%	2323	47.4%	4	0.0%	0	0.0%	10	0.2%	0	0.0%	238	4.8%	2	0.0%	12	0.2%	4894
Essex 2-3	1	0.2%	7	1.3%	223	44.4%	224	44.6%	1	0.2%	0	0.0%	0	0.0%	0	0.0%	44	8.7%	0	0.0%	2	0.4%	502
Essex 2-4	16	0.3%	21	0.5%	1850	43.9%	2085	49.5%	1	0.0%	0	0.0%	11	0.2%	0	0.0%	208	4.9%	2	0.0%	13	0.3%	4207
Hinesburg	5	0.2%	14	0.6%	773	34.9%	1235	55.8%	3	0.1%	0	0.0%	3	0.1%	0	0.0%	176	7.9%	1	0.0%	1	0.0%	2211
Huntington	4	0.4%	5	0.5%	334	33.8%	531	53.8%	1	0.1%	0	0.0%	4	0.4%	0	0.0%	106	10.7%	0	0.0%	2	0.2%	987
Jericho	5	0.1%	12	0.4%	1145	40.6%	1469	52.1%	0	0.0%	0	0.0%	6	0.2%	0	0.0%	173	6.1%	2	0.0%	6	0.2%	2818
Milton 2-2	4	0.1%	38	1.0%	1728	48.9%	1636	46.2%	1	0.0%	0	0.0%	7	0.2%	0	0.0%	113	3.2%	1	0.0%	6	0.1%	3534
Milton 2-3	1	0.2%	5	1.0%	243	48.8%	228	45.7%	0	0.0%	0	0.0%	1	0.2%	1	0.2%	19	3.8%	0	0.0%	0	0.0%	498
Richmond	3	0.1%	11	0.5%	825	37.8%	1165	53.4%	3	0.1%	2	0.0%	7	0.3%	0	0.0%	159	7.2%	1	0.0%	4	0.1%	2180
St. George	1	0.3%	3	0.9%	144	43.1%	161	48.2%	0	0.0%	0	0.0%	1	0.3%	0	0.0%	24	7.1%	0	0.0%	0	0.0%	334
Shelburne 5-1	0	0.0%	3	0.2%	481	44.1%	537	49.3%	1	0.0%	0	0.0%	0	0.0%	0	0.0%	66	6.0%	0	0.0%	1	0.0%	1089
Shelburne 5-3	1	0.3%	1	0.3%	103	40.0%	144	56.0%	0	0.0%	0	0.0%	0	0.0%	0	0.0%	8	3.1%	0	0.0%	0	0.0%	257
Shelburne 5-4	7	0.2%	13	0.4%	1072	38.9%	1464	53.1%	0	0.0%	0	0.0%	1	0.0%	2	0.0%	189	6.8%	1	0.0%	5	0.1%	2754
South Burlington 7-7	2	0.2%	3	0.3%	280	32.9%	503	59.1%	0	0.0%	0	0.0%	1	0.1%	0	0.0%	59	6.9%	1	0.1%	2	0.2%	851
South Burlington 7-8	6	0.2%	7	0.2%	947	37.9%	1386	55.4%	1	0.0%	1	0.0%	2	0.0%	1	0.0%	141	5.6%	0	0.0%	6	0.2%	2498
South Burlington 7-9	8	0.3%	14	0.5%	984	38.3%	1426	55.5%	3	0.1%	0	0.0%	0	0.0%	0	0.0%	130	5.0%	0	0.0%	2	0.0%	2567
South Burlington 7-10	7	0.3%	9	0.4%	784	39.5%	1078	54.3%	1	0.0%	0	0.0%	4	0.2%	0	0.0%	97	4.8%	0	0.0%	5	0.2%	1985
Underhill	5	0.2%	16	0.8%	674	37.4%	945	52.4%	0	0.0%	0	0.0%	7	0.3%	0	0.0%	148	8.2%	1	0.0%	6	0.3%	1802
Westford	2	0.2%	10	0.9%	375	37.2%	537	53.3%	0	0.0%	0	0.0%	2	0.2%	2	0.2%	79	7.8%	0	0.0%	0	0.0%	1007
Williston 5-1	0	0.0%	5	0.6%	345	41.7%	430	52.0%	0	0.0%	0	0.0%	1	0.1%	0	0.0%	45	5.4%	0	0.0%	1	0.1%	827
Williston 5-2	0	0.2%	20	0.5%	1494	42.0%	1843	51.8%	2	0.0%	0	0.0%	4	0.1%	1	0.0%	176	4.9%	3	0.0%	4	0.1%	3557
Winooski Armory	3	0.2%	10	0.9%	347	33.4%	612	59.0%	0	0.0%	1	0.1%	6	0.5%	0	0.0%	57	5.5%	0	0.0%	0	0.0%	1036
Winooski St. Francis	5	0.3%	19	1.2%	459	30.7%	908	60.7%	3	0.2%	1	0.0%	4	0.2%	0	0.0%	92	6.1%	1	0.0%	2	0.1%	1494
County Totals	178	0.2%	438	0.6%	26105	36.2%	39156	54.3%	40	0.0%	13	0.0%	152	0.2%	14	0.0%	5769	8.0%	19	0.0%	133	0.1%	72017

For US President | Essex County | 2000 GENERAL

Town Name	BROWNE-M		BUCHANAN-K		BUSH-R		GORE-D		HAGELIN-S		HARRIS-W		LANE-Y		MCREYNOLDS-L		NADER-U		PHILLIPS-C		Write-Ins		Town Total
Bloomfield	0	0.0%	0	0.0%	58	54.7%	41	38.6%	0	0.0%	0	0.0%	0	0.0%	0	0.0%	7	6.6%	0	0.0%	0	0.0%	106
Brighton	1	0.1%	13	1.9%	353	53.8%	261	39.7%	1	0.1%	0	0.0%	3	0.4%	0	0.0%	21	3.2%	3	0.4%	0	0.0%	656
Brunswick	0	0.0%	0	0.0%	20	41.6%	26	54.1%	0	0.0%	0	0.0%	0	0.0%	0	0.0%	1	2.0%	1	2.0%	0	0.0%	48
Canaan	2	0.4%	3	0.7%	184	42.9%	210	49.0%	0	0.0%	0	0.0%	2	0.4%	1	0.2%	24	5.6%	1	0.2%	1	0.2%	428
Concord	3	0.6%	3	0.6%	268	56.0%	176	36.8%	0	0.0%	0	0.0%	4	0.8%	0	0.0%	23	4.8%	0	0.0%	1	0.2%	478
East Haven	2	1.3%	0	0.0%	77	51.6%	53	35.5%	1	0.6%	0	0.0%	2	1.3%	0	0.0%	11	7.3%	0	0.0%	3	2.0%	149
Granby	0	0.0%	0	0.0%	37	68.5%	11	20.3%	0	0.0%	0	0.0%	0	0.0%	0	0.0%	6	11.1%	0	0.0%	0	0.0%	54
Guildhall	1	0.7%	0	0.0%	84	60.0%	45	32.1%	0	0.0%	0	0.0%	0	0.0%	0	0.0%	10	7.1%	0	0.0%	0	0.0%	140
Lemington	0	0.0%	0	0.0%	41	69.4%	17	28.8%	0	0.0%	0	0.0%	0	0.0%	0	0.0%	1	1.6%	0	0.0%	0	0.0%	59
Lunenburg Comm. Hall	1	0.2%	5	1.2%	252	61.4%	134	32.6%	0	0.0%	0	0.0%	0	0.0%	0	0.0%	15	3.6%	0	0.0%	3	0.7%	410
Lunenburg Gilman	0	0.0%	0	0.0%	68	45.6%	76	51.0%	0	0.0%	0	0.0%	1	0.6%	0	0.0%	4	2.6%	0	0.0%	0	0.0%	149
Maidstone	1	1.4%	0	0.0%	42	61.7%	24	35.2%	0	0.0%	0	0.0%	0	0.0%	0	0.0%	1	1.4%	0	0.0%	0	0.0%	68
Norton	0	0.0%	3	3.5%	48	57.1%	31	36.9%	0	0.0%	0	0.0%	0	0.0%	0	0.0%	2	2.3%	0	0.0%	0	0.0%	84
Victory	0	0.0%	0	0.0%	32	50.7%	24	38.1%	0	0.0%	0	0.0%	0	0.0%	0	0.0%	7	11.1%	0	0.0%	0	0.0%	63
County Totals	11	0.3%	27	0.9%	1564	54.0%	1129	39.0%	2	0.0%	0	0.0%	12	0.4%	1	0.0%	133	4.6%	5	0.1%	8	0.2%	2892

For US President — Franklin County — 2000 GENERAL

Town Name	BROWNE-M		BUCHANAN-K		BUSH-R		GORE-D		HAGELIN-S		HARRIS-W		LANE-Y		MCREYNOLDS-L		NADER-U		PHILLIPS-C		Write-Ins		Town Total
Bakersfield	2	0.3%	11	1.8%	233	38.8%	299	49.8%	1	0.1%	0	0.0%	1	0.1%	0	0.0%	51	8.5%	1	0.1%	1	0.1%	600
Berkshire	0	0.0%	12	2.0%	250	43.0%	282	48.5%	10	1.7%	0	0.0%	0	0.0%	5	0.8%	22	3.7%	0	0.0%	0	0.0%	581
Enosburg	2	0.1%	15	1.3%	481	42.1%	560	49.0%	1	0.0%	1	0.0%	9	0.7%	1	0.0%	69	6.0%	0	0.0%	2	0.1%	1141
Fairfax	5	0.3%	27	1.6%	793	47.2%	767	45.6%	0	0.0%	1	0.0%	11	0.6%	0	0.0%	72	4.2%	1	0.0%	3	0.1%	1680
Fairfield	2	0.2%	13	1.5%	340	39.2%	457	52.7%	1	0.1%	1	0.1%	5	0.5%	0	0.0%	47	5.4%	0	0.0%	1	0.1%	867
Fletcher	6	1.1%	7	1.2%	234	42.7%	253	46.2%	1	0.1%	0	0.0%	4	0.7%	0	0.0%	42	7.6%	0	0.0%	0	0.0%	547
Franklin	0	0.0%	10	1.7%	285	50.8%	238	42.5%	0	0.0%	0	0.0%	2	0.3%	0	0.0%	22	3.9%	3	0.5%	0	0.0%	560
Georgia	7	0.3%	20	1.0%	1017	51.3%	841	42.4%	4	0.2%	1	0.0%	6	0.3%	1	0.0%	82	4.1%	0	0.0%	3	0.1%	1982
Highgate	2	0.1%	19	1.5%	577	46.1%	610	48.7%	2	0.1%	0	0.0%	5	0.4%	0	0.0%	34	2.7%	0	0.0%	2	0.1%	1251
Montgomery	3	0.5%	4	0.7%	215	41.4%	247	47.5%	0	0.0%	0	0.0%	0	0.0%	5	0.9%	42	8.0%	0	0.0%	3	0.5%	519
Richford	0	0.0%	20	1.7%	460	40.7%	593	52.5%	0	0.0%	0	0.0%	17	1.5%	0	0.0%	38	3.3%	0	0.0%	0	0.0%	1128
St. Albans City	4	0.1%	32	1.2%	1045	39.1%	1466	54.9%	0	0.0%	1	0.0%	9	0.3%	2	0.0%	105	3.9%	1	0.0%	4	0.1%	2669
St. Albans Town 3-1	1	0.8%	4	3.2%	54	43.2%	57	45.6%	0	0.0%	0	0.0%	2	1.6%	0	0.0%	7	5.6%	0	0.0%	0	0.0%	125
St. Albans Town 3-2	4	0.1%	25	1.0%	1021	44.2%	1159	50.1%	3	0.1%	1	0.0%	8	0.3%	0	0.0%	87	3.7%	1	0.0%	0	0.0%	2309
Sheldon	0	0.0%	10	1.3%	325	42.9%	383	50.5%	0	0.0%	1	0.1%	5	0.6%	0	0.0%	33	4.3%	0	0.0%	0	0.0%	757
Swanton	2	0.0%	21	0.8%	1065	42.9%	1302	52.5%	2	0.0%	0	0.0%	8	0.3%	0	0.0%	70	2.8%	2	0.0%	6	0.2%	2478
County Totals	40	0.2%	250	1.3%	8395	43.7%	9514	49.5%	25	0.1%	7	0.0%	92	0.4%	14	0.0%	823	4.2%	9	0.0%	25	0.1%	19194

For US President

Grand Isle County

2000 GENERAL

Town Name	BROWNE-M		BUCHANAN-K		BUSH-R		GORE-D		HAGELIN-S		HARRIS-W		LANE-Y		MCREYNOLDS-L		NADER-U		PHILLIPS-C		Write-Ins		Town Total
Alburg	1	0.1%	14	1.7%	371	47.4%	365	46.6%	2	0.2%	0	0.0%	10	1.2%	0	0.0%	18	2.3%	0	0.0%	1	0.1%	782
Grand Isle	5	0.4%	13	1.2%	417	39.1%	562	52.7%	0	0.0%	0	0.0%	6	0.5%	0	0.0%	57	5.3%	2	0.1%	4	0.3%	1066
Isle LaMotte	0	0.0%	4	1.4%	112	40.8%	149	54.3%	0	0.0%	1	0.3%	0	0.0%	1	0.3%	7	2.5%	0	0.0%	0	0.0%	274
North Hero	0	0.0%	0	0.0%	244	52.7%	193	41.6%	0	0.0%	0	0.0%	0	0.0%	0	0.0%	26	5.6%	0	0.0%	0	0.0%	463
South Hero	3	0.2%	9	0.8%	406	38.5%	566	53.7%	0	0.0%	0	0.0%	3	0.2%	0	0.0%	66	6.2%	0	0.0%	0	0.0%	1053
County Totals	9	0.2%	40	1.1%	1550	42.6%	1835	50.4%	2	0.0%	1	0.0%	19	0.5%	1	0.0%	174	4.7%	2	0.0%	5	0.1%	3638

For US President — Lamoille County — 2000 GENERAL

Town Name	BROWNE-M		BUCHANAN-K		BUSH-R		GORE-D		HAGELIN-S		HARRIS-W		LANE-Y		MCREYNOLDS-L		NADER-U		PHILLIPS-C		Write-Ins		Town Total
Belvidere	2	1.4%	3	2.2%	62	45.5%	63	46.3%	0	0.0%	0	0.0%	1	0.7%	0	0.0%	4	2.9%	1	0.7%	0	0.0%	136
Cambridge	8	0.5%	12	0.7%	628	38.9%	828	51.4%	3	0.1%	0	0.0%	4	0.2%	0	0.0%	120	7.4%	0	0.0%	8	0.5%	1611
Eden	0	0.0%	6	1.2%	248	51.5%	189	39.2%	0	0.0%	0	0.0%	6	1.2%	0	0.0%	32	6.6%	0	0.0%	0	0.0%	481
Elmore	1	0.2%	1	0.2%	174	39.5%	215	48.8%	0	0.0%	0	0.0%	1	0.2%	0	0.0%	47	10.6%	0	0.0%	1	0.2%	440
Hyde Park	4	0.2%	21	1.4%	567	39.6%	768	53.7%	0	0.0%	0	0.0%	8	0.5%	0	0.0%	57	3.9%	1	0.0%	4	0.2%	1430
Johnson	1	0.0%	19	1.2%	507	34.4%	713	48.4%	0	0.0%	0	0.0%	9	0.6%	1	0.0%	217	14.7%	3	0.2%	2	0.1%	1472
Morristown	7	0.3%	27	1.1%	898	39.5%	1182	52.0%	3	0.1%	0	0.0%	12	0.5%	0	0.0%	140	6.1%	1	0.0%	2	0.0%	2272
Stowe	7	0.2%	12	0.4%	950	38.7%	1280	52.2%	1	0.0%	0	0.0%	3	0.1%	2	0.0%	190	7.7%	0	0.0%	4	0.1%	2449
Waterville	2	0.6%	4	1.2%	152	48.4%	136	43.3%	0	0.0%	0	0.0%	3	0.9%	0	0.0%	17	5.4%	0	0.0%	0	0.0%	314
Wolcott	2	0.3%	4	0.6%	270	42.1%	302	47.1%	0	0.0%	2	0.3%	4	0.6%	1	0.1%	54	8.4%	0	0.0%	2	0.3%	641
County Totals	34	0.3%	109	0.9%	4456	39.6%	5676	50.4%	7	0.0%	2	0.0%	51	0.4%	4	0.0%	878	7.8%	6	0.0%	23	0.2%	11246

For US President — Orange County — 2000 GENERAL

Town Name	BROWNE-M		BUCHANAN-K		BUSH-R		GORE-D		HAGELIN-S		HARRIS-W		LANE-Y		MCREYNOLDS-L		NADER-U		PHILLIPS-C		Write-Ins		Town Total
Bradford	3	0.2%	5	0.3%	656	50.1%	567	43.3%	3	0.2%	1	0.0%	7	0.5%	3	0.2%	59	4.5%	2	0.1%	3	0.2%	1309
Braintree	1	0.1%	2	0.3%	273	46.7%	267	45.7%	0	0.0%	0	0.0%	3	0.5%	0	0.0%	38	6.5%	0	0.0%	0	0.0%	584
Brookfield	1	0.1%	3	0.4%	341	47.4%	326	45.3%	1	0.1%	0	0.0%	3	0.4%	0	0.0%	43	5.9%	0	0.0%	1	0.1%	719
Chelsea	0	0.0%	4	0.5%	350	51.6%	272	40.1%	0	0.0%	0	0.0%	0	0.0%	1	0.1%	49	7.2%	1	0.1%	1	0.1%	678
Corinth	4	0.5%	6	0.8%	356	47.5%	341	45.5%	1	0.1%	0	0.0%	2	0.2%	0	0.0%	36	4.8%	0	0.0%	2	0.2%	748
Fairlee	1	0.1%	0	0.0%	257	44.3%	289	49.9%	0	0.0%	0	0.0%	0	0.0%	0	0.0%	32	5.5%	0	0.0%	0	0.0%	579
Newbury Twn Of. Bld.	0	0.0%	3	0.5%	234	45.2%	244	47.2%	0	0.0%	0	0.0%	1	0.1%	1	0.1%	31	6.0%	0	0.0%	3	0.5%	517
Newbury Townhouse	0	0.0%	0	0.0%	136	59.9%	75	33.0%	0	0.0%	0	0.0%	2	0.8%	0	0.0%	14	6.1%	0	0.0%	0	0.0%	227
Newbury Wells River	0	0.0%	2	0.6%	176	57.3%	113	36.8%	0	0.0%	0	0.0%	1	0.3%	0	0.0%	13	4.2%	0	0.0%	2	0.6%	307
Orange	0	0.0%	3	0.5%	309	59.5%	180	34.6%	0	0.0%	0	0.0%	3	0.5%	0	0.0%	24	4.6%	0	0.0%	0	0.0%	519
Randolph Chandler	15	0.6%	16	0.7%	991	43.8%	1062	46.9%	0	0.0%	0	0.0%	14	0.6%	1	0.0%	155	6.8%	2	0.0%	5	0.2%	2261
Strafford	1	0.1%	1	0.1%	197	30.3%	390	60.0%	0	0.0%	0	0.0%	1	0.1%	0	0.0%	59	9.0%	0	0.0%	1	0.1%	650
Thetford	6	0.4%	5	0.3%	485	32.4%	883	59.1%	3	0.2%	0	0.0%	0	0.0%	0	0.0%	112	7.5%	0	0.0%	0	0.0%	1494
Topsham	4	0.6%	3	0.4%	397	61.7%	193	30.0%	3	0.4%	0	0.0%	3	0.4%	0	0.0%	39	6.0%	1	0.1%	0	0.0%	643
Tunbridge	1	0.1%	1	0.1%	320	46.0%	314	45.1%	0	0.0%	0	0.0%	2	0.2%	1	0.1%	54	7.7%	0	0.0%	2	0.2%	695
Vershire	2	0.5%	1	0.2%	154	43.1%	166	46.5%	0	0.0%	0	0.0%	2	0.5%	0	0.0%	32	8.9%	0	0.0%	0	0.0%	357
Washington	1	0.1%	11	1.9%	274	48.9%	237	42.3%	0	0.0%	0	0.0%	4	0.7%	0	0.0%	33	5.8%	0	0.0%	0	0.0%	560
West Fairlee	0	0.0%	1	0.3%	156	50.6%	134	43.5%	0	0.0%	0	0.0%	3	0.9%	1	0.3%	12	3.9%	0	0.0%	1	0.3%	308
Williamstown	3	0.1%	32	2.0%	796	51.6%	641	41.6%	1	0.0%	1	0.0%	9	0.5%	1	0.0%	53	3.4%	2	0.1%	1	0.0%	1540
County Totals	43	0.2%	99	0.6%	6858	46.6%	6694	45.5%	12	0.0%	2	0.0%	60	0.4%	9	0.0%	888	6.0%	8	0.0%	22	0.1%	14695

For US President — Orleans County — 2000 GENERAL

Town Name	BROWNE-M		BUCHANAN-K		BUSH-R		GORE-D		HAGELIN-S		HARRIS-W		LANE-Y		MCREYNOLDS-L		NADER-U		PHILLIPS-C		Write-Ins		Town Total
Albany	1	0.2%	4	0.8%	220	44.9%	225	46.0%	0	0.0%	0	0.0%	3	0.6%	0	0.0%	35	7.1%	0	0.0%	1	0.2%	489
Barton Mem. Bldg.	1	0.1%	7	0.8%	426	51.7%	350	42.5%	1	0.1%	0	0.0%	5	0.6%	0	0.0%	29	3.5%	0	0.0%	4	0.4%	823
Barton Orleans	4	0.8%	3	0.6%	256	53.3%	199	41.4%	0	0.0%	0	0.0%	3	0.6%	0	0.0%	14	2.9%	0	0.0%	1	0.2%	480
Brownington	1	0.2%	10	2.7%	188	51.2%	152	41.4%	0	0.0%	0	0.0%	2	0.5%	0	0.0%	14	3.8%	0	0.0%	0	0.0%	367
Charleston	4	0.8%	7	1.4%	234	49.7%	188	40.0%	1	0.2%	0	0.0%	8	1.7%	1	0.2%	27	5.7%	0	0.0%	0	0.0%	470
Coventry	2	0.5%	9	2.3%	186	48.5%	164	42.8%	0	0.0%	0	0.0%	2	0.5%	0	0.0%	16	4.1%	3	0.7%	1	0.2%	383
Craftsbury	3	0.4%	4	0.6%	223	35.6%	328	52.4%	0	0.0%	0	0.0%	3	0.4%	0	0.0%	62	9.9%	0	0.0%	2	0.3%	625
Derby	6	0.2%	38	1.7%	1012	46.5%	1028	47.2%	1	0.0%	0	0.0%	9	0.4%	0	0.0%	75	3.4%	0	0.0%	7	0.3%	2176
Glover	1	0.1%	9	1.5%	254	44.3%	259	45.2%	0	0.0%	1	0.1%	5	0.8%	0	0.0%	42	7.3%	1	0.1%	1	0.1%	573
Greensboro	6	1.4%	2	0.4%	169	39.5%	193	45.2%	0	0.0%	0	0.0%	1	0.2%	0	0.0%	56	13.1%	0	0.0%	0	0.0%	427
Holland	1	0.3%	6	2.0%	141	48.1%	130	44.3%	0	0.0%	0	0.0%	3	1.0%	0	0.0%	9	3.0%	1	0.3%	2	0.6%	293
Irasburg	0	0.0%	7	1.2%	323	56.5%	230	40.2%	0	0.0%	0	0.0%	1	0.1%	0	0.0%	10	1.7%	0	0.0%	0	0.0%	571
Jay	0	0.0%	2	1.0%	88	43.7%	101	50.2%	1	0.5%	0	0.0%	1	0.5%	0	0.0%	7	3.4%	0	0.0%	1	0.5%	201
Lowell	3	0.9%	3	0.9%	161	49.5%	139	42.7%	0	0.0%	0	0.0%	1	0.3%	0	0.0%	17	5.2%	1	0.3%	0	0.0%	325
Morgan	0	0.0%	6	1.7%	186	53.3%	137	39.2%	1	0.2%	0	0.0%	0	0.0%	0	0.0%	17	4.8%	0	0.0%	2	0.5%	349
Newport City	1	0.0%	15	0.8%	864	47.9%	843	46.8%	2	0.1%	0	0.0%	4	0.2%	0	0.0%	64	3.5%	5	0.2%	3	0.1%	1801
Newport Town	0	0.0%	7	1.0%	353	51.5%	308	44.9%	0	0.0%	0	0.0%	3	0.4%	0	0.0%	12	1.7%	1	0.1%	1	0.1%	685
Troy	1	0.1%	3	0.5%	281	48.2%	272	46.6%	0	0.0%	0	0.0%	1	0.1%	1	0.1%	21	3.6%	2	0.3%	1	0.1%	583
Westfield	2	0.7%	6	2.2%	122	45.0%	116	42.8%	0	0.0%	0	0.0%	1	0.3%	0	0.0%	22	8.1%	0	0.0%	2	0.7%	271
Westmore	0	0.0%	1	0.4%	112	46.6%	110	45.8%	0	0.0%	0	0.0%	2	0.8%	0	0.0%	15	6.2%	0	0.0%	0	0.0%	240
County Totals	37	0.3%	149	1.2%	5799	47.8%	5472	45.1%	7	0.0%	1	0.0%	58	0.4%	2	0.0%	564	4.6%	14	0.1%	29	0.2%	12132

For US President — Rutland County — 2000 GENERAL

Town Name	BROWNE-M		BUCHANAN-K		BUSH-R		GORE-D		HAGELIN-S		HARRIS-W		LANE-Y		MCREYNOLDS-L		NADER-U		PHILLIPS-C		Write-Ins		Town Total
Benson	1	0.2%	1	0.2%	220	48.7%	205	45.4%	0	0.0%	0	0.0%	1	0.2%	0	0.0%	23	5.1%	0	0.0%	0	0.0%	451
Brandon	1	0.0%	13	0.7%	775	43.5%	914	51.3%	1	0.0%	2	0.1%	8	0.4%	0	0.0%	62	3.4%	1	0.0%	2	0.1%	1779
Castleton	2	0.1%	11	0.6%	772	44.1%	846	48.4%	3	0.1%	0	0.0%	10	0.5%	0	0.0%	99	5.6%	1	0.0%	3	0.1%	1747
Chittenden	2	0.3%	3	0.4%	335	50.7%	282	42.7%	1	0.1%	0	0.0%	3	0.4%	0	0.0%	33	5.0%	1	0.1%	0	0.0%	660
Clarendon	2	0.1%	14	1.0%	716	53.9%	537	40.4%	0	0.0%	0	0.0%	6	0.4%	0	0.0%	48	3.6%	1	0.0%	3	0.2%	1327
Danby	2	0.3%	2	0.3%	353	55.7%	226	35.7%	0	0.0%	0	0.0%	7	1.1%	1	0.1%	41	6.4%	0	0.0%	1	0.1%	633
Fair Haven	2	0.1%	8	0.6%	540	46.7%	536	46.3%	1	0.0%	0	0.0%	6	0.5%	0	0.0%	63	5.4%	0	0.0%	0	0.0%	1156
Hubbardton	0	0.0%	0	0.0%	137	45.5%	145	48.1%	0	0.0%	0	0.0%	1	0.3%	0	0.0%	18	5.9%	0	0.0%	0	0.0%	301
Ira	0	0.0%	1	0.4%	112	49.3%	91	40.0%	0	0.0%	0	0.0%	0	0.0%	0	0.0%	11	4.8%	0	0.0%	12	5.2%	227
Mendon	1	0.1%	4	0.6%	322	54.9%	239	40.7%	0	0.0%	0	0.0%	0	0.0%	0	0.0%	20	3.4%	0	0.0%	0	0.0%	586
Middletown Springs	1	0.2%	2	0.4%	201	42.9%	227	48.5%	0	0.0%	0	0.0%	2	0.4%	0	0.0%	35	7.4%	0	0.0%	0	0.0%	468
Mount Holly	1	0.1%	6	0.9%	291	43.8%	318	47.9%	0	0.0%	0	0.0%	3	0.4%	0	0.0%	44	6.6%	0	0.0%	0	0.0%	663
Mount Tabor	1	0.9%	2	1.9%	46	45.5%	46	45.5%	0	0.0%	0	0.0%	0	0.0%	0	0.0%	6	5.9%	0	0.0%	0	0.0%	101
Pawlet	5	0.7%	3	0.4%	365	52.5%	273	39.2%	0	0.0%	1	0.1%	5	0.7%	1	0.1%	42	6.0%	0	0.0%	0	0.0%	695
Pittsfield	0	0.0%	2	0.7%	129	49.4%	107	41.0%	0	0.0%	0	0.0%	1	0.3%	0	0.0%	19	7.2%	0	0.0%	3	1.1%	261
Pittsford	5	0.3%	12	0.8%	668	48.0%	650	46.7%	0	0.0%	0	0.0%	3	0.2%	0	0.0%	50	3.5%	1	0.0%	2	0.1%	1391
Poultney	5	0.3%	9	0.5%	714	45.8%	724	46.4%	2	0.1%	0	0.0%	8	0.5%	0	0.0%	94	6.0%	1	0.0%	2	0.1%	1559
Proctor	4	0.4%	6	0.6%	379	42.2%	476	53.0%	1	0.1%	1	0.1%	7	0.7%	0	0.0%	23	2.5%	1	0.1%	0	0.0%	898
Rutland City 6-1 W1	2	0.1%	10	0.5%	865	44.3%	994	51.0%	5	0.2%	0	0.0%	5	0.2%	0	0.0%	64	3.2%	1	0.0%	3	0.1%	1949
Rutland City 6-2 W2	2	0.1%	6	0.4%	586	39.6%	824	55.7%	0	0.0%	1	0.0%	6	0.4%	0	0.0%	50	3.3%	0	0.0%	3	0.2%	1478
Rutland City 6-3 W3B	4	0.4%	6	0.6%	380	39.7%	523	54.7%	1	0.1%	1	0.1%	5	0.5%	0	0.0%	35	3.6%	0	0.0%	1	0.1%	956
Rutland City 6-3 W3A	6	0.4%	16	1.1%	530	38.9%	733	53.8%	5	0.3%	1	0.0%	4	0.2%	0	0.0%	62	4.5%	0	0.0%	5	0.3%	1362
Rutland City 6-4 W4	3	0.1%	7	0.4%	642	40.4%	842	52.9%	2	0.1%	1	0.0%	3	0.1%	1	0.0%	86	5.4%	0	0.0%	2	0.1%	1589
Rutland Town	0	0.0%	10	0.4%	1244	53.7%	976	42.1%	1	0.0%	0	0.0%	5	0.2%	0	0.0%	75	3.2%	2	0.0%	1	0.0%	2314
Sherburne	1	0.1%	0	0.0%	280	43.7%	304	47.5%	0	0.0%	0	0.0%	1	0.1%	0	0.0%	53	8.2%	0	0.0%	1	0.1%	640
Shrewsbury	2	0.3%	2	0.3%	304	45.0%	311	46.0%	0	0.0%	0	0.0%	4	0.5%	1	0.1%	50	7.4%	0	0.0%	1	0.1%	675
Sudbury	0	0.0%	3	0.9%	125	40.1%	165	53.0%	0	0.0%	1	0.3%	3	0.9%	0	0.0%	14	4.5%	0	0.0%	0	0.0%	311
Tinmouth	0	0.0%	2	0.7%	133	47.5%	128	45.7%	0	0.0%	0	0.0%	1	0.3%	1	0.3%	15	5.3%	0	0.0%	0	0.0%	280
Wallingford	5	0.4%	10	0.8%	563	47.9%	527	44.8%	0	0.0%	0	0.0%	6	0.5%	1	0.0%	58	4.9%	3	0.2%	2	0.1%	1175
Wells	1	0.2%	1	0.2%	269	54.1%	196	39.4%	0	0.0%	0	0.0%	1	0.2%	0	0.0%	27	5.4%	2	0.4%	0	0.0%	497
West Haven	1	0.6%	1	0.6%	55	37.1%	85	57.4%	0	0.0%	0	0.0%	1	0.6%	0	0.0%	5	3.3%	0	0.0%	0	0.0%	148
West Rutland	3	0.2%	9	0.8%	495	45.6%	540	49.7%	2	0.1%	0	0.0%	4	0.3%	1	0.0%	30	2.7%	0	0.0%	1	0.0%	1085
County Totals	65	0.2%	182	0.6%	13546	46.1%	13990	47.6%	25	0.0%	9	0.0%	120	0.4%	7	0.0%	1355	4.6%	15	0.0%	48	0.1%	29362

For US President — Washington County — 2000 GENERAL

Town Name	BROWNE-M		BUCHANAN-K		BUSH-R		GORE-D		HAGELIN-S		HARRIS-W		LANE-Y		MCREYNOLDS-L		NADER-U		PHILLIPS-C		Write-Ins		Town Total
Barre City 4-1	4	0.2%	13	0.7%	800	44.9%	866	48.6%	3	0.1%	1	0.0%	7	0.3%	1	0.0%	82	4.6%	2	0.1%	1	0.0%	1780
Barre City 4-2	1	0.0%	24	1.1%	876	43.3%	1029	50.9%	2	0.1%	0	0.0%	11	0.5%	0	0.0%	74	3.6%	1	0.0%	3	0.1%	2021
Barre Town	8	0.2%	39	0.9%	2099	51.5%	1778	43.6%	2	0.0%	1	0.0%	14	0.3%	0	0.0%	122	3.0%	2	0.0%	7	0.1%	4072
Berlin	3	0.2%	10	0.8%	556	44.3%	609	48.5%	0	0.0%	0	0.0%	10	0.8%	1	0.0%	65	5.1%	0	0.0%	1	0.0%	1255
Cabot	4	0.6%	5	0.8%	249	40.1%	298	47.9%	1	0.1%	0	0.0%	1	0.1%	13	2.0%	50	8.0%	0	0.0%	0	0.0%	621
Calais	2	0.2%	7	0.7%	267	28.4%	513	54.6%	4	0.4%	1	0.1%	3	0.3%	0	0.0%	140	14.9%	1	0.1%	0	0.0%	938
Duxbury	2	0.3%	7	1.1%	232	36.4%	343	53.8%	0	0.0%	0	0.0%	2	0.3%	0	0.0%	50	7.8%	0	0.0%	1	0.1%	637
East Montpelier	3	0.2%	10	0.6%	597	39.2%	790	51.9%	0	0.0%	1	0.0%	5	0.3%	0	0.0%	112	7.3%	0	0.0%	2	0.1%	1520
Fayston	0	0.0%	3	0.4%	236	32.8%	405	56.3%	0	0.0%	0	0.0%	7	0.9%	0	0.0%	67	9.3%	1	0.1%	0	0.0%	719
Marshfield	4	0.4%	7	0.8%	323	38.9%	384	46.3%	0	0.0%	1	0.1%	3	0.3%	1	0.1%	103	12.4%	0	0.0%	3	0.3%	829
Middlesex	0	0.0%	17	1.7%	312	31.1%	549	54.8%	1	0.1%	0	0.0%	6	0.6%	1	0.1%	113	11.2%	0	0.0%	2	0.2%	1001
Montpelier W-5	16	0.3%	19	0.4%	1192	28.0%	2453	57.8%	1	0.0%	1	0.0%	11	0.2%	1	0.0%	541	12.7%	1	0.0%	7	0.1%	4243
Montpelier W-L-1-1	1	0.4%	1	0.4%	73	31.7%	123	53.4%	0	0.0%	0	0.0%	0	0.0%	0	0.0%	32	13.9%	0	0.0%	0	0.0%	230
Moretown	2	0.2%	5	0.5%	357	37.5%	504	53.0%	1	0.1%	0	0.0%	5	0.5%	0	0.0%	75	7.8%	0	0.0%	1	0.1%	950
Northfield	4	0.1%	24	1.0%	988	42.6%	1130	48.8%	3	0.1%	1	0.0%	17	0.7%	1	0.0%	137	5.9%	7	0.3%	3	0.1%	2315
Plainfield	2	0.2%	7	0.8%	241	30.2%	374	46.8%	3	0.3%	0	0.0%	6	0.7%	0	0.0%	163	20.4%	1	0.1%	1	0.1%	798
Roxbury	0	0.0%	5	1.4%	129	37.6%	167	48.6%	2	0.5%	0	0.0%	7	2.0%	3	0.8%	29	8.4%	1	0.2%	0	0.0%	343
Waitsfield	2	0.1%	5	0.4%	346	33.5%	563	54.5%	0	0.0%	0	0.0%	11	1.0%	0	0.0%	105	10.1%	0	0.0%	0	0.0%	1032
Warren	4	0.4%	2	0.2%	278	28.6%	566	58.3%	1	0.1%	0	0.0%	7	0.7%	14	1.4%	98	10.1%	0	0.0%	0	0.0%	970
Waterbury	3	0.1%	26	1.0%	919	37.2%	1360	55.0%	2	0.0%	0	0.0%	14	0.5%	0	0.0%	142	5.7%	1	0.0%	2	0.0%	2469
Woodbury	2	0.4%	2	0.4%	197	41.8%	213	45.2%	0	0.0%	1	0.2%	1	0.2%	0	0.0%	54	11.4%	0	0.0%	1	0.2%	471
Worcester	1	0.1%	6	1.1%	181	33.8%	264	49.3%	0	0.0%	0	0.0%	3	0.5%	0	0.0%	79	14.7%	0	0.0%	1	0.1%	535
County Totals	68	0.2%	244	0.8%	11448	38.4%	15281	51.3%	26	0.0%	8	0.0%	151	0.5%	36	0.1%	2433	8.1%	18	0.0%	36	0.1%	29749

For US President — Windham County — 2000 GENERAL

Town Name	BROWNE-M		BUCHANAN-K		BUSH-R		GORE-D		HAGELIN-S		HARRIS-W		LANE-Y		MCREYNOLDS-L		NADER-U		PHILLIPS-C		Write-Ins		Town Total
Athens	0	0.0%	0	0.0%	70	54.2%	48	37.2%	0	0.0%	0	0.0%	0	0.0%	0	0.0%	11	8.5%	0	0.0%	0	0.0%	129
Brattleboro 2-1	6	0.2%	8	0.3%	698	33.5%	1143	54.9%	2	0.1%	0	0.0%	5	0.2%	3	0.1%	208	10.0%	4	0.1%	2	0.1%	2079
Brattleboro 2-2	3	0.1%	8	0.4%	387	23.3%	1013	60.9%	0	0.0%	2	0.1%	8	0.4%	1	0.0%	237	14.2%	0	0.0%	2	0.1%	1661
Brattleboro 2-3	6	0.3%	14	0.8%	401	23.0%	972	55.8%	8	0.4%	0	0.0%	5	0.2%	5	0.2%	325	18.6%	0	0.0%	4	0.2%	1740
Brookline	0	0.0%	0	0.0%	97	38.9%	132	53.0%	1	0.4%	0	0.0%	0	0.0%	0	0.0%	19	7.6%	0	0.0%	0	0.0%	249
Dover	2	0.2%	2	0.2%	318	46.1%	318	46.1%	0	0.0%	0	0.0%	1	0.1%	0	0.0%	47	6.8%	0	0.0%	1	0.1%	689
Dummerston	3	0.2%	6	0.5%	341	32.8%	570	54.8%	0	0.0%	0	0.0%	2	0.1%	10	0.9%	106	10.2%	0	0.0%	1	0.1%	1039
Grafton	2	0.5%	0	0.0%	153	42.1%	187	51.5%	0	0.0%	0	0.0%	2	0.5%	1	0.2%	18	4.9%	0	0.0%	0	0.0%	363
Guilford	4	0.3%	5	0.4%	324	31.5%	515	50.1%	0	0.0%	0	0.0%	3	0.2%	1	0.1%	172	16.7%	0	0.0%	3	0.2%	1027
Halifax	0	0.0%	3	0.7%	188	44.4%	205	48.4%	0	0.0%	0	0.0%	1	0.2%	0	0.0%	26	6.1%	0	0.0%	0	0.0%	423
Jamaica	1	0.2%	2	0.4%	178	39.7%	219	48.8%	5	1.1%	0	0.0%	2	0.4%	6	1.3%	35	7.8%	0	0.0%	0	0.0%	448
Londonderry	1	0.1%	1	0.1%	418	46.6%	397	44.3%	2	0.2%	0	0.0%	2	0.2%	1	0.1%	69	7.7%	0	0.0%	5	0.5%	896
Marlboro	0	0.0%	2	0.3%	111	19.2%	303	52.4%	1	0.1%	2	0.3%	0	0.0%	0	0.0%	158	27.3%	0	0.0%	1	0.1%	578
Newfane	2	0.2%	3	0.3%	292	29.5%	539	54.6%	5	0.5%	0	0.0%	2	0.2%	2	0.2%	140	14.1%	0	0.0%	2	0.2%	987
Putney	2	0.1%	2	0.1%	246	20.1%	768	62.8%	2	0.1%	1	0.0%	0	0.0%	2	0.1%	198	16.2%	0	0.0%	1	0.0%	1222
Rockingham	8	0.3%	29	1.2%	747	32.6%	1308	57.0%	0	0.0%	2	0.0%	7	0.3%	1	0.0%	187	8.1%	1	0.0%	1	0.0%	2291
Stratton	0	0.0%	0	0.0%	54	54.5%	41	41.4%	0	0.0%	0	0.0%	0	0.0%	0	0.0%	3	3.0%	0	0.0%	1	1.0%	99
Townshend	1	0.1%	4	0.6%	239	40.0%	293	49.0%	0	0.0%	0	0.0%	2	0.3%	1	0.1%	55	9.2%	2	0.3%	0	0.0%	597
Vernon	0	0.0%	7	0.6%	566	52.7%	436	40.6%	3	0.2%	2	0.1%	0	0.0%	7	0.6%	43	4.0%	4	0.3%	5	0.4%	1073
Wardsboro	1	0.2%	2	0.5%	172	45.2%	172	45.2%	0	0.0%	0	0.0%	0	0.0%	1	0.2%	30	7.8%	1	0.2%	1	0.2%	380
Westminster	2	0.1%	1	0.0%	448	29.0%	869	56.2%	1	0.0%	0	0.0%	3	0.1%	0	0.0%	212	13.7%	2	0.1%	6	0.3%	1544
Whitingham	0	0.0%	2	0.3%	318	51.5%	249	40.3%	0	0.0%	0	0.0%	3	0.4%	0	0.0%	45	7.2%	0	0.0%	0	0.0%	617
Wilmington	2	0.1%	1	0.0%	508	43.7%	536	46.1%	1	0.0%	1	0.0%	5	0.4%	0	0.0%	106	9.1%	0	0.0%	1	0.0%	1161
Windham	0	0.0%	1	0.5%	84	42.2%	86	43.2%	0	0.0%	0	0.0%	2	1.0%	0	0.0%	25	12.5%	0	0.0%	1	0.5%	199
County Totals	46	0.2%	103	0.4%	7358	34.2%	11319	52.6%	31	0.1%	10	0.0%	55	0.2%	42	0.2%	2475	11.5%	14	0.0%	38	0.1%	21491

For US President — Windsor County — 2000 GENERAL

Town Name	BROWNE-M		BUCHANAN-K		BUSH-R		GORE-D		HAGELIN-S		HARRIS-W		LANE-Y		MCREYNOLDS-L		NADER-U		PHILLIPS-C		Write-Ins		Town Total
Andover	0	0.0%	2	0.7%	138	49.6%	111	39.9%	0	0.0%	0	0.0%	0	0.0%	0	0.0%	27	9.7%	0	0.0%	0	0.0%	278
Baltimore	0	0.0%	1	0.9%	58	54.2%	39	36.4%	0	0.0%	0	0.0%	1	0.9%	0	0.0%	8	7.4%	0	0.0%	0	0.0%	107
Barnard	0	0.0%	3	0.5%	272	47.6%	267	46.7%	1	0.1%	0	0.0%	1	0.1%	0	0.0%	27	4.7%	0	0.0%	0	0.0%	571
Bethel	6	0.6%	7	0.7%	387	40.4%	487	50.9%	0	0.0%	0	0.0%	5	0.5%	0	0.0%	60	6.2%	2	0.2%	2	0.2%	956
Bridgewater	5	0.9%	2	0.3%	270	49.6%	233	42.8%	0	0.0%	0	0.0%	3	0.5%	0	0.0%	30	5.5%	0	0.0%	1	0.1%	544
Cavendish	0	0.0%	0	0.0%	323	49.8%	284	43.8%	0	0.0%	1	0.1%	3	0.4%	0	0.0%	33	5.0%	0	0.0%	4	0.6%	648
Chester	5	0.3%	8	0.5%	602	39.4%	818	53.5%	0	0.0%	0	0.0%	4	0.2%	0	0.0%	88	5.7%	1	0.0%	2	0.1%	1528
Hartford 2-1	3	0.2%	5	0.4%	546	48.3%	508	44.9%	0	0.0%	0	0.0%	2	0.1%	1	0.0%	60	5.3%	1	0.0%	4	0.3%	1130
Hartford 2-2	7	0.2%	19	0.5%	1411	39.5%	1954	54.7%	2	0.0%	0	0.0%	6	0.1%	2	0.0%	151	4.2%	7	0.2%	13	0.3%	3572
Hartland	5	0.3%	40	2.3%	759	45.0%	764	45.3%	0	0.0%	0	0.0%	6	0.3%	0	0.0%	104	6.1%	4	0.2%	4	0.2%	1686
Ludlow	4	0.3%	2	0.1%	565	45.3%	593	47.6%	0	0.0%	1	0.0%	8	0.6%	0	0.0%	69	5.5%	0	0.0%	3	0.2%	1245
Norwich	5	0.2%	4	0.1%	424	19.5%	1567	72.0%	1	0.0%	0	0.0%	2	0.0%	1	0.0%	163	7.5%	0	0.0%	7	0.3%	2174
Plymouth	1	0.2%	1	0.2%	155	45.4%	144	42.2%	0	0.0%	0	0.0%	2	0.5%	0	0.0%	36	10.5%	1	0.2%	1	0.2%	341
Pomfret	0	0.0%	1	0.1%	228	38.7%	315	53.4%	1	0.1%	0	0.0%	0	0.0%	0	0.0%	43	7.3%	0	0.0%	1	0.1%	589
Reading	4	1.0%	1	0.2%	146	38.1%	199	51.9%	0	0.0%	0	0.0%	2	0.5%	0	0.0%	31	8.0%	0	0.0%	0	0.0%	383
Rochester	5	0.7%	3	0.4%	251	38.2%	307	46.8%	1	0.1%	0	0.0%	5	0.7%	0	0.0%	84	12.8%	0	0.0%	0	0.0%	656
Royalton	2	0.1%	48	3.6%	601	45.4%	546	41.2%	1	0.0%	0	0.0%	5	0.3%	0	0.0%	119	8.9%	0	0.0%	1	0.0%	1323
Sharon	2	0.2%	5	0.7%	283	40.0%	347	49.0%	0	0.0%	0	0.0%	2	0.2%	2	0.2%	65	9.1%	0	0.0%	1	0.1%	707
Springfield 1-1	3	0.3%	4	0.5%	326	42.6%	380	49.7%	0	0.0%	1	0.1%	4	0.5%	0	0.0%	44	5.7%	0	0.0%	2	0.2%	764
Springfield W-6	11	0.3%	23	0.6%	1394	38.1%	2006	54.9%	3	0.0%	0	0.0%	12	0.3%	1	0.0%	186	5.0%	4	0.1%	11	0.3%	3651
Stockbridge	3	0.8%	2	0.5%	132	36.5%	194	53.7%	0	0.0%	0	0.0%	3	0.8%	0	0.0%	25	6.9%	0	0.0%	2	0.5%	361
Weathersfield	1	0.0%	9	0.6%	629	45.1%	665	47.7%	0	0.0%	0	0.0%	6	0.4%	1	0.0%	78	5.6%	1	0.0%	3	0.2%	1393
Weston	0	0.0%	0	0.0%	146	39.7%	183	49.8%	1	0.2%	0	0.0%	0	0.0%	1	0.2%	35	9.5%	0	0.0%	1	0.2%	367
West Windsor	0	0.0%	5	0.8%	281	44.9%	305	48.8%	0	0.0%	0	0.0%	0	0.0%	0	0.0%	31	4.9%	0	0.0%	3	0.4%	625
Windsor	4	0.2%	10	0.6%	616	37.3%	928	56.2%	3	0.1%	0	0.0%	5	0.3%	0	0.0%	80	4.8%	1	0.0%	4	0.2%	1651
Woodstock	7	0.3%	3	0.1%	770	40.5%	996	52.5%	0	0.0%	0	0.0%	5	0.2%	0	0.0%	115	6.0%	0	0.0%	1	0.0%	1897
County Totals 8	3	0.2%	208	0.7%	11713	40.1%	15140	51.9%	14	0.0%	3	0.0%	92	0.3%	9	0.0%	1792	6.1%	22	0.0%	71	0.2%	29147

For US President

Summary Results by County

2000 GENERAL

County Name	BROWNE-M		BUCHANAN-K		BUSH-R		GORE-D		HAGELIN-S		HARRIS-W		LANE-Y		MCREYNOLDS-L		NADER-U		PHILLIPS-C		Write-Ins		County Total
Addison County	47	0.2%	156	0.9%	6953	39.9%	8936	51.2%	13	0.0%	8	0.0%	58	0.3%	10	0.0%	1207	6.9%	12	0.0%	27	0.1%	17427
Bennington County	77	0.4%	65	0.3%	7284	41.2%	9021	51.0%	9	0.0%	3	0.0%	72	0.4%	10	0.0%	1112	6.2%	0	0.0%	24	0.1%	17677
Caledonia County	46	0.3%	122	0.8%	6746	49.4%	5859	42.9%	6	0.0%	3	0.0%	52	0.3%	2	0.0%	771	5.6%	9	0.0%	25	0.1%	13641
Chittenden County	178	0.2%	438	0.6%	26105	36.2%	39156	54.3%	40	0.0%	13	0.0%	152	0.2%	14	0.0%	5769	8.0%	19	0.0%	133	0.1%	72017
Essex County	11	0.3%	27	0.9%	1564	54.0%	1129	39.0%	2	0.0%	0	0.0%	12	0.4%	1	0.0%	133	4.6%	5	0.1%	8	0.2%	2892
Franklin County	40	0.2%	250	1.3%	8395	43.7%	9514	49.5%	25	0.1%	7	0.0%	92	0.4%	14	0.0%	823	4.2%	9	0.0%	25	0.1%	19194
Grand Isle County	9	0.2%	40	1.1%	1550	42.6%	1835	50.4%	2	0.0%	1	0.0%	19	0.5%	1	0.0%	174	4.7%	2	0.0%	5	0.1%	3638
Lamoille County	34	0.3%	109	0.9%	4456	39.6%	5676	50.4%	7	0.0%	2	0.0%	51	0.4%	4	0.0%	878	7.8%	6	0.0%	23	0.2%	11246
Orange County	43	0.2%	99	0.6%	6858	46.6%	6694	45.5%	12	0.0%	2	0.0%	60	0.4%	9	0.0%	888	6.0%	8	0.0%	22	0.1%	14695
Orleans County	37	0.3%	149	1.2%	5799	47.8%	5472	45.1%	7	0.0%	1	0.0%	58	0.4%	2	0.0%	564	4.6%	14	0.1%	29	0.2%	12132
Rutland County	65	0.2%	182	0.6%	13546	46.1%	13990	47.6%	25	0.0%	9	0.0%	120	0.4%	7	0.0%	1355	4.6%	15	0.0%	48	0.1%	29362
Washington County	68	0.2%	244	0.8%	11448	38.4%	15281	51.3%	26	0.0%	8	0.0%	151	0.5%	36	0.1%	2433	8.1%	18	0.0%	36	0.1%	29749
Windham County	46	0.2%	103	0.4%	7358	34.2%	11319	52.6%	31	0.1%	10	0.0%	55	0.2%	42	0.2%	2475	11.5%	14	0.0%	38	0.1%	21491
Windsor County	83	0.2%	208	0.7%	11713	40.1%	15140	51.9%	14	0.0%	3	0.0%	92	0.3%	9	0.0%	1792	6.1%	22	0.0%	71	0.2%	29147
State Totals	784	0.2%	2192	0.7%	119775	40.7%	149022	50.6%	219	0.0%	70	0.0%	1044	0.3%	161	0.0%	20374	6.9%	153	0.0%	514	0.1%	294308

For US Senator | Addison County | 2000 GENERAL

Town Name	DOUGLAS-M		FLANAGAN-D		GREER-Y		HUBBARD-I		JEFFORDS-R		LEVY-L		RUSSELL-C		Write-Ins		Town Total
Addison	7	1.0%	109	16.0%	2	0.3%	6	0.8%	524	77.2%	1	0.1%	29	4.2%	0	0.0%	678
Bridport	15	2.2%	111	16.7%	8	1.2%	7	1.0%	499	75.2%	2	0.3%	20	3.0%	1	0.1%	663
Bristol	15	0.9%	441	26.4%	30	1.8%	36	2.1%	1111	66.5%	4	0.2%	33	1.9%	0	0.0%	1670
Cornwall	9	1.3%	168	24.8%	3	0.4%	19	2.8%	458	67.7%	0	0.0%	16	2.3%	3	0.4%	676
Ferrisburgh	17	1.2%	256	18.6%	14	1.0%	20	1.4%	975	71.0%	3	0.2%	87	6.3%	0	0.0%	1372
Goshen	3	2.3%	32	25.4%	2	1.5%	3	2.3%	81	64.2%	0	0.0%	5	3.9%	0	0.0%	126
Granville	5	3.1%	48	30.3%	4	2.5%	5	3.1%	93	58.8%	1	0.6%	2	1.2%	0	0.0%	158
Hancock	8	4.4%	34	18.6%	3	1.6%	4	2.2%	125	68.6%	1	0.5%	7	3.8%	0	0.0%	182
Leicester	19	3.9%	91	19.0%	4	0.8%	14	2.9%	341	71.3%	0	0.0%	9	1.8%	0	0.0%	478
Lincoln	8	1.1%	185	26.8%	10	1.4%	9	1.3%	466	67.7%	3	0.4%	7	1.0%	0	0.0%	688
Middlebury 4-1	0	0.0%	11	78.5%	1	7.1%	0	0.0%	2	14.2%	0	0.0%	0	0.0%	0	0.0%	14
Middlebury 4-2	33	0.9%	1047	31.0%	28	0.8%	64	1.9%	2137	63.3%	2	0.0%	56	1.6%	5	0.1%	3372
Monkton	8	0.8%	240	25.0%	24	2.5%	16	1.6%	643	67.0%	4	0.4%	24	2.5%	0	0.0%	959
New Haven	6	0.6%	198	22.0%	6	0.6%	14	1.5%	656	73.0%	3	0.3%	15	1.6%	0	0.0%	898
Orwell	8	1.3%	126	20.5%	4	0.6%	10	1.6%	446	72.8%	5	0.8%	13	2.1%	0	0.0%	612
Panton	5	1.4%	76	22.6%	3	0.8%	5	1.4%	231	68.7%	0	0.0%	16	4.7%	0	0.0%	336
Ripton	9	2.9%	82	27.1%	8	2.6%	11	3.6%	189	62.5%	2	0.6%	1	0.3%	0	0.0%	302
Salisbury	10	1.8%	113	21.1%	8	1.5%	17	3.1%	367	68.7%	1	0.1%	18	3.3%	0	0.0%	534
Shoreham	10	1.6%	133	21.9%	11	1.8%	14	2.3%	421	69.5%	0	0.0%	16	2.6%	0	0.0%	605
Starksboro	4	0.4%	233	27.2%	25	2.9%	26	3.0%	537	62.8%	7	0.8%	22	2.5%	1	0.1%	855
Vergennes	7	0.6%	244	23.5%	13	1.2%	11	1.0%	712	68.7%	4	0.3%	44	4.2%	1	0.1%	1036
Waltham	8	3.2%	52	21.2%	3	1.2%	3	1.2%	167	68.1%	2	0.8%	10	4.0%	0	0.0%	245
Weybridge	5	0.9%	117	22.9%	5	0.9%	8	1.5%	374	73.1%	1	0.2%	0	0.0%	1	0.2%	511
Whiting	13	6.5%	38	19.0%	3	1.5%	0	0.0%	141	70.5%	0	0.0%	5	2.5%	0	0.0%	200
County Totals	232	1.3%	4185	24.3%	222	1.2%	322	1.8%	11696	68.1%	46	0.2%	455	2.6%	12	0.0%	17170

For US Senator — Bennington County — 2000 GENERAL

Town Name	DOUGLAS-M		FLANAGAN-D		GREER-Y		HUBBARD-I		JEFFORDS-R		LEVY-L		RUSSELL-C		Write-Ins		Town Total
Arlington	17	1.3%	323	26.0%	24	1.9%	25	2.0%	822	66.4%	5	0.4%	22	1.7%	0	0.0%	1238
Bennington 2-1	45	2.0%	587	26.7%	27	1.2%	30	1.3%	1459	66.5%	16	0.7%	27	1.2%	0	0.0%	2191
Bennington 2-2	11	1.3%	235	27.8%	10	1.1%	16	1.8%	552	65.3%	9	1.0%	12	1.4%	0	0.0%	845
Bennington 2-3	27	0.9%	859	30.1%	36	1.2%	44	1.5%	1805	63.3%	33	1.1%	47	1.6%	0	0.0%	2851
Bennington 2-4	0	0.0%	6	30.0%	0	0.0%	0	0.0%	14	70.0%	0	0.0%	0	0.0%	0	0.0%	20
Bennington 2-1 NB	10	1.7%	234	41.4%	13	2.3%	10	1.7%	288	50.9%	5	0.8%	5	0.8%	0	0.0%	565
Dorset	15	1.3%	220	19.3%	18	1.5%	22	1.9%	846	74.4%	3	0.2%	12	1.0%	0	0.0%	1136
Landgrove	2	1.9%	23	22.1%	1	0.9%	1	0.9%	77	74.0%	0	0.0%	0	0.0%	0	0.0%	104
Manchester	28	1.3%	423	19.7%	42	1.9%	54	2.5%	1552	72.4%	9	0.4%	30	1.4%	4	0.1%	2142
Peru	1	0.4%	41	20.1%	2	0.9%	7	3.4%	151	74.0%	0	0.0%	2	0.9%	0	0.0%	204
Pownal	26	1.8%	365	25.2%	28	1.9%	30	2.0%	954	65.8%	16	1.1%	25	1.7%	4	0.2%	1448
Readsboro	9	2.7%	114	34.5%	12	3.6%	10	3.0%	168	50.9%	7	2.1%	10	3.0%	0	0.0%	330
Rupert	9	2.2%	79	19.5%	9	2.2%	10	2.4%	286	70.6%	8	1.9%	4	0.9%	0	0.0%	405
Sandgate	6	3.3%	48	27.1%	5	2.8%	7	3.9%	100	56.5%	0	0.0%	11	6.2%	0	0.0%	177
Searsburg	1	2.2%	4	8.8%	2	4.4%	6	13.3%	25	55.5%	3	6.6%	4	8.8%	0	0.0%	45
Shaftsbury	31	1.5%	519	25.5%	32	1.5%	41	2.0%	1375	67.6%	13	0.6%	21	1.0%	1	0.0%	2033
Stamford	4	0.9%	108	26.3%	10	2.4%	14	3.4%	246	60.0%	4	0.9%	24	5.8%	0	0.0%	410
Sunderland	5	1.1%	113	25.3%	12	2.7%	7	1.5%	289	64.9%	3	0.6%	16	3.6%	0	0.0%	445
Winhall	2	0.4%	89	20.7%	7	1.6%	16	3.7%	308	71.9%	3	0.7%	3	0.7%	0	0.0%	428
Woodford	3	1.7%	57	33.9%	4	2.3%	5	2.9%	96	57.1%	0	0.0%	3	1.7%	0	0.0%	168
County Totals	252	1.4%	4447	25.8%	294	1.7%	355	2.0%	11413	66.4%	137	0.8%	278	1.6%	9	0.0%	17185

For US Senator — Caledonia County — 2000 GENERAL

Town Name	DOUGLAS-M		FLANAGAN-D		GREER-Y		HUBBARD-I		JEFFORDS-R		LEVY-L		RUSSELL-C		Write-Ins		Town Total
Barnet	22	2.5%	226	25.6%	12	1.3%	15	1.7%	542	61.5%	4	0.4%	60	6.8%	0	0.0%	881
Burke	19	2.5%	157	21.1%	12	1.6%	20	2.7%	474	63.9%	2	0.2%	56	7.5%	1	0.1%	741
Danville	25	2.1%	250	21.0%	13	1.0%	18	1.5%	819	68.8%	4	0.3%	61	5.1%	0	0.0%	1190
Groton	11	2.3%	94	20.0%	6	1.2%	6	1.2%	279	59.4%	5	1.0%	68	14.5%	0	0.0%	469
Hardwick	16	1.2%	327	25.3%	19	1.4%	19	1.4%	865	67.1%	6	0.4%	34	2.6%	2	0.1%	1288
Kirby	1	0.4%	61	27.2%	3	1.3%	6	2.6%	136	60.7%	1	0.4%	16	7.1%	0	0.0%	224
Lyndon	32	1.5%	517	24.2%	25	1.1%	41	1.9%	1375	64.4%	7	0.3%	135	6.3%	2	0.0%	2134
Newark	3	1.1%	69	26.1%	8	3.0%	7	2.6%	146	55.3%	2	0.7%	29	10.9%	0	0.0%	264
Peacham	8	1.8%	93	21.2%	5	1.1%	15	3.4%	307	70.0%	1	0.2%	8	1.8%	1	0.2%	438
Ryegate	20	3.5%	114	20.3%	6	1.0%	6	1.0%	376	67.2%	5	0.8%	31	5.5%	1	0.1%	559
St. Johnsbury	58	1.9%	741	25.3%	52	1.7%	50	1.7%	1843	63.1%	8	0.2%	160	5.4%	6	0.2%	2918
Sheffield	8	2.9%	38	14.0%	11	4.0%	5	1.8%	178	65.9%	1	0.3%	28	10.3%	1	0.3%	270
Stannard	5	4.9%	37	36.2%	4	3.9%	1	0.9%	52	50.9%	0	0.0%	3	2.9%	0	0.0%	102
Sutton	1	0.2%	99	21.6%	10	2.1%	16	3.5%	289	63.2%	2	0.4%	40	8.7%	0	0.0%	457
Walden	2	0.4%	151	32.3%	9	1.9%	14	3.0%	274	58.6%	5	1.0%	11	2.3%	1	0.2%	467
Waterford	14	2.1%	129	19.8%	7	1.0%	15	2.3%	415	63.8%	2	0.3%	68	10.4%	0	0.0%	650
Wheelock	8	2.8%	61	21.8%	4	1.4%	8	2.8%	175	62.7%	0	0.0%	23	8.2%	0	0.0%	279
County Totals	253	1.9%	3164	23.7%	206	1.5%	262	1.9%	8545	64.1%	55	0.4%	831	6.2%	15	0.1%	13331

Town Name	DOUGLAS-M		FLANAGAN-D		GREER-Y		HUBBARD-I		JEFFORDS-R		LEVY-L		RUSSELL-C		Write-Ins		Town Total
Bolton	8	1.5%	133	25.3%	5	0.9%	12	2.2%	354	67.5%	2	0.3%	10	1.9%	0	0.0%	524
Burlington 7-1 W5	35	1.2%	971	35.3%	71	2.5%	34	1.2%	1583	57.5%	9	0.3%	43	1.5%	5	0.1%	2751
Burlington 7-3 W2	0	0.0%	67	47.5%	11	7.8%	1	0.7%	60	42.5%	1	0.7%	1	0.7%	0	0.0%	141
Burlington 7-4 W2	18	1.3%	671	50.7%	80	6.0%	20	1.5%	510	38.6%	9	0.6%	8	0.6%	5	0.3%	1321
Burlington 7-5 W4	2	0.4%	101	21.6%	6	1.2%	8	1.7%	338	72.5%	0	0.0%	11	2.3%	0	0.0%	466
Burlington 7-6 W4	28	1.2%	567	24.6%	34	1.4%	24	1.0%	1610	70.0%	2	0.0%	31	1.3%	3	0.1%	2299
Burlington 7-7 W6	5	0.4%	258	24.8%	12	1.1%	19	1.8%	731	70.4%	0	0.0%	11	1.0%	2	0.1%	1038
Burlington 7-2 W2	5	0.9%	280	51.1%	27	4.9%	17	3.1%	208	38.0%	5	0.9%	3	0.5%	2	0.3%	547
Burlington 7-3 W1	37	1.5%	1024	43.7%	131	5.6%	44	1.8%	1034	44.2%	12	0.5%	50	2.1%	7	0.3%	2339
Burlington 7-1 W6	20	1.8%	434	39.8%	49	4.5%	28	2.5%	545	50.0%	1	0.0%	10	0.9%	3	0.2%	1090
Burlington 7-2 W3	39	1.8%	1004	46.4%	110	5.0%	28	1.2%	947	43.7%	7	0.3%	23	1.0%	6	0.2%	2164
Burlington 7-2 W5	0	0.0%	47	52.8%	6	6.7%	0	0.0%	36	40.4%	0	0.0%	0	0.0%	0	0.0%	89
Burlington 7-3 W6	12	2.7%	232	53.0%	32	7.3%	7	1.6%	148	33.8%	4	0.9%	2	0.4%	0	0.0%	437
Burlington 7-5 W3	0	0.0%	46	44.6%	3	2.9%	2	1.9%	46	44.6%	2	1.9%	4	3.8%	0	0.0%	103
Burlington 7-5 W7	16	1.1%	425	31.3%	19	1.4%	23	1.6%	838	61.7%	1	0.0%	31	2.2%	4	0.2%	1357
Burlington 7-6 W7	11	0.8%	440	33.9%	17	1.3%	5	0.3%	785	60.5%	6	0.4%	30	2.3%	2	0.1%	1296
Charlotte	28	1.3%	467	22.0%	26	1.2%	17	0.8%	1537	72.6%	1	0.0%	38	1.8%	3	0.1%	2117
Colchester 1-1	52	1.1%	1157	26.4%	66	1.5%	51	1.1%	2937	67.0%	4	0.0%	104	2.3%	9	0.2%	4380
Colchester 1-2	22	0.7%	697	24.4%	26	0.9%	28	0.9%	2027	71.1%	5	0.1%	42	1.4%	1	0.0%	2848
Colchester 1-3	0	0.0%	18	64.2%	0	0.0%	0	0.0%	7	25.0%	1	3.5%	0	0.0%	2	7.1%	28
Essex 2-1	49	1.0%	1013	21.2%	53	1.1%	63	1.3%	3338	69.8%	2	0.0%	240	5.0%	20	0.4%	4778
Essex 2-3	5	1.0%	102	20.8%	6	1.2%	4	0.8%	347	70.8%	1	0.2%	25	5.1%	0	0.0%	490
Essex 2-4	70	1.6%	930	22.4%	48	1.1%	43	1.0%	2885	69.5%	2	0.0%	167	4.0%	6	0.1%	4151
Hinesburg	22	1.0%	600	27.6%	50	2.3%	28	1.2%	1411	65.0%	4	0.1%	53	2.4%	2	0.0%	2170
Huntington	18	1.8%	295	30.1%	20	2.0%	16	1.6%	603	61.7%	5	0.5%	19	1.9%	1	0.1%	977
Jericho	24	0.8%	630	22.6%	37	1.3%	55	1.9%	1920	69.1%	3	0.1%	105	3.7%	4	0.1%	2778
Milton 2-2	38	1.1%	826	23.8%	36	1.0%	41	1.1%	2363	68.2%	12	0.3%	142	4.1%	3	0.0%	3461
Milton 2-3	9	1.8%	115	23.6%	3	0.6%	3	0.6%	331	68.1%	3	0.6%	19	3.9%	3	0.6%	486
Richmond	29	1.3%	525	24.3%	45	2.0%	30	1.3%	1446	67.0%	3	0.1%	75	3.4%	4	0.1%	2157
St. George	5	1.5%	84	26.2%	10	3.1%	2	0.6%	210	65.6%	5	1.5%	4	1.2%	0	0.0%	320
Shelburne 5-1	11	1.0%	211	19.6%	9	0.8%	20	1.8%	797	74.2%	1	0.0%	25	2.3%	0	0.0%	1074
Shelburne 5-3	4	1.5%	39	15.4%	1	0.4%	1	0.4%	202	80.1%	0	0.0%	5	1.9%	0	0.0%	252
Shelburne 5-4	31	1.1%	590	21.7%	24	0.8%	38	1.4%	1983	73.2%	5	0.1%	34	1.2%	4	0.1%	2709
South Burlington 7-7	6	0.7%	249	29.6%	20	2.3%	14	1.6%	529	62.9%	1	0.1%	19	2.2%	3	0.3%	841
South Burlington 7-8	22	0.9%	565	23.0%	33	1.3%	37	1.5%	1741	71.0%	1	0.0%	46	1.8%	4	0.1%	2449
South Burlington 7-9	23	0.9%	611	24.3%	39	1.5%	24	0.9%	1768	70.4%	2	0.0%	38	1.5%	4	0.1%	2509
South Burlington 7-10	10	0.5%	498	25.6%	52	2.6%	22	1.1%	1306	67.2%	3	0.1%	47	2.4%	5	0.2%	1943
Underhill	22	1.2%	456	25.7%	26	1.4%	32	1.8%	1179	66.6%	5	0.2%	47	2.6%	1	0.0%	1768
Westford	10	1.0%	272	27.2%	13	1.3%	14	1.4%	665	66.7%	1	0.1%	22	2.2%	0	0.0%	997
Williston 5-1	10	1.2%	171	20.8%	11	1.3%	10	1.2%	579	70.7%	0	0.0%	36	4.4%	2	0.2%	819
Williston 5-2	21	0.6%	768	22.0%	42	1.2%	56	1.6%	2468	70.7%	3	0.0%	128	3.6%	4	0.1%	3490
Winooski Armory	8	0.7%	320	31.6%	15	1.4%	5	0.4%	632	62.5%	2	0.2%	28	2.7%	1	0.1%	1011
Winooski St. Francis	17	1.1%	471	32.3%	38	2.6%	15	1.0%	855	58.7%	3	0.2%	51	3.5%	5	0.3%	1455
County Totals	802	1.1%	19380	27.5%	1362	1.9%	941	1.3%	45839	65.0%	139	0.2%	1827	2.5%	130	0.1%	70420

For US Senator — Essex County — 2000 GENERAL

Town Name	DOUGLAS-M		FLANAGAN-D		GREER-Y		HUBBARD-I		JEFFORDS-R		LEVY-L		RUSSELL-C		Write-Ins		Town Total
Bloomfield	2	2.1%	35	37.6%	4	4.3%	3	3.2%	45	48.3%	1	1.0%	3	3.2%	0	0.0%	93
Brighton	10	1.5%	154	23.7%	10	1.5%	12	1.8%	433	66.7%	8	1.2%	22	3.3%	0	0.0%	649
Brunswick	0	0.0%	7	14.8%	1	2.1%	4	8.5%	34	72.3%	0	0.0%	1	2.1%	0	0.0%	47
Canaan	12	2.9%	103	25.1%	11	2.6%	7	1.7%	263	64.3%	3	0.7%	10	2.4%	0	0.0%	409
Concord	13	2.7%	116	24.7%	12	2.5%	9	1.9%	299	63.7%	2	0.4%	18	3.8%	0	0.0%	469
East Haven	4	2.8%	26	18.3%	5	3.5%	2	1.4%	95	66.9%	1	0.7%	7	4.9%	2	1.4%	142
Granby	2	4.0%	6	12.2%	1	2.0%	1	2.0%	37	75.5%	1	2.0%	1	2.0%	0	0.0%	49
Guildhall	4	3.0%	34	25.5%	5	3.7%	8	6.0%	75	56.3%	1	0.7%	6	4.5%	0	0.0%	133
Lemington	1	1.7%	10	17.8%	4	7.1%	2	3.5%	35	62.5%	1	1.7%	3	5.3%	0	0.0%	56
Lunenburg Comm. Hall	11	2.8%	76	19.7%	15	3.9%	13	3.3%	245	63.8%	2	0.5%	22	5.7%	0	0.0%	384
Lunenburg Gilman	3	2.0%	42	28.3%	6	4.0%	4	2.7%	92	62.1%	0	0.0%	1	0.6%	0	0.0%	148
Maidstone	1	1.5%	8	12.5%	2	3.1%	3	4.6%	45	70.3%	1	1.5%	4	6.2%	0	0.0%	64
Norton	1	1.2%	16	20.0%	3	3.7%	1	1.2%	58	72.5%	0	0.0%	1	1.2%	0	0.0%	80
Victory	1	1.6%	13	21.3%	4	6.5%	4	6.5%	37	60.6%	0	0.0%	2	3.2%	0	0.0%	61
County Totals	65	2.3%	646	23.2%	83	2.9%	73	2.6%	1793	64.4%	21	0.7%	101	3.6%	2	0.0%	2784

For US Senator

Franklin County

2000 GENERAL

Town Name	DOUGLAS-M		FLANAGAN-D		GREER-Y		HUBBARD-I		JEFFORDS-R		LEVY-L		RUSSELL-C		Write-Ins		Town Total
Bakersfield	12	2.0%	126	21.2%	11	1.8%	8	1.3%	424	71.6%	1	0.1%	7	1.1%	3	0.5%	592
Berkshire	23	3.9%	132	22.9%	6	1.0%	6	1.0%	359	62.3%	37	6.4%	11	1.9%	2	0.3%	576
Enosburg	17	1.4%	275	24.0%	18	1.5%	13	1.1%	800	69.9%	5	0.4%	15	1.3%	0	0.0%	1143
Fairfax	21	1.2%	399	24.0%	21	1.2%	23	1.3%	1142	68.9%	5	0.3%	44	2.6%	2	0.1%	1657
Fairfield	10	1.1%	181	21.1%	10	1.1%	19	2.2%	613	71.5%	5	0.5%	19	2.2%	0	0.0%	857
Fletcher	12	2.2%	135	24.9%	10	1.8%	8	1.4%	351	64.7%	3	0.5%	23	4.2%	0	0.0%	542
Franklin	7	1.2%	123	22.2%	7	1.2%	12	2.1%	375	67.9%	3	0.5%	25	4.5%	0	0.0%	552
Georgia	24	1.2%	459	23.3%	25	1.2%	28	1.4%	1380	70.1%	2	0.1%	47	2.3%	2	0.1%	1967
Highgate	10	0.8%	354	28.3%	11	0.8%	22	1.7%	798	63.9%	3	0.2%	49	3.9%	0	0.0%	1247
Montgomery	11	2.1%	123	23.8%	8	1.5%	8	1.5%	354	68.7%	1	0.1%	9	1.7%	1	0.1%	515
Richford	18	1.6%	304	27.1%	20	1.7%	13	1.1%	743	66.4%	5	0.4%	16	1.4%	0	0.0%	1119
St. Albans City	34	1.3%	751	28.7%	30	1.1%	29	1.1%	1669	63.9%	4	0.1%	91	3.4%	4	0.1%	2612
St. Albans Town 3-1	2	1.6%	37	30.0%	0	0.0%	3	2.4%	71	57.7%	1	0.8%	9	7.3%	0	0.0%	123
St. Albans Town 3-2	22	0.9%	576	25.3%	20	0.8%	29	1.2%	1562	68.8%	6	0.2%	54	2.3%	0	0.0%	2269
Sheldon	5	0.6%	164	21.8%	9	1.2%	10	1.3%	548	72.8%	4	0.5%	12	1.6%	0	0.0%	752
Swanton	27	1.1%	657	26.8%	29	1.1%	32	1.3%	1616	66.0%	5	0.2%	78	3.1%	4	0.1%	2448
County Totals	255	1.3%	4796	25.2%	235	1.2%	263	1.3%	12805	67.5%	90	0.4%	509	2.6%	18	0.0%	18971

For US Senator — Grand Isle County — 2000 GENERAL

Town Name	DOUGLAS-M		FLANAGAN-D		GREER-Y		HUBBARD-I		JEFFORDS-R		LEVY-L		RUSSELL-C		Write-Ins		Town Total
Alburg	16	2.0%	192	24.9%	17	2.2%	16	2.0%	452	58.7%	2	0.2%	75	9.7%	0	0.0%	770
Grand Isle	7	0.6%	307	28.9%	21	1.9%	23	2.1%	682	64.4%	4	0.3%	14	1.3%	1	0.0%	1059
Isle LaMotte	5	1.8%	87	31.9%	2	0.7%	6	2.2%	168	61.7%	0	0.0%	4	1.4%	0	0.0%	272
North Hero	9	1.9%	103	22.4%	7	1.5%	5	1.0%	330	72.0%	0	0.0%	4	0.8%	0	0.0%	458
South Hero	19	1.8%	247	23.5%	15	1.4%	17	1.6%	741	70.5%	2	0.1%	8	0.7%	1	0.1%	1050
County Totals	56	1.5%	936	25.9%	62	1.7%	67	1.8%	2373	65.7%	8	0.2%	105	2.9%	2	0.0%	3609

For US Senator — Lamoille County — 2000 GENERAL

Town Name	DOUGLAS-M		FLANAGAN-D		GREER-Y		HUBBARD-I		JEFFORDS-R		LEVY-L		RUSSELL-C		Write-Ins		Town Total
Belvidere	4	2.9%	22	16.3%	2	1.4%	1	0.7%	104	77.0%	0	0.0%	2	1.4%	0	0.0%	135
Cambridge	22	1.3%	363	22.9%	20	1.2%	32	2.0%	1103	69.6%	7	0.4%	34	2.1%	3	0.1%	1584
Eden	4	0.8%	114	24.6%	21	4.5%	21	4.5%	295	63.7%	1	0.2%	6	1.3%	1	0.2%	463
Elmore	2	0.4%	133	30.7%	7	1.6%	15	3.4%	257	59.3%	2	0.4%	17	3.9%	0	0.0%	433
Hyde Park	13	0.9%	349	24.8%	21	1.5%	38	2.7%	933	66.5%	2	0.1%	47	3.3%	0	0.0%	1403
Johnson	21	1.4%	440	30.8%	64	4.4%	42	2.9%	829	58.0%	3	0.2%	27	1.8%	2	0.1%	1428
Morristown	17	0.7%	564	25.1%	33	1.4%	107	4.7%	1461	65.1%	7	0.3%	52	2.3%	2	0.0%	2243
Stowe	18	0.7%	487	19.7%	30	1.2%	296	12.0%	1610	65.2%	1	0.0%	23	0.9%	2	0.0%	2467
Waterville	7	2.2%	62	20.1%	10	3.2%	8	2.6%	197	63.9%	3	0.9%	21	6.8%	0	0.0%	308
Wolcott	13	2.0%	164	26.0%	17	2.7%	22	3.5%	385	61.2%	3	0.4%	24	3.8%	1	0.1%	629
County Totals	121	1.0%	2698	24.3%	225	2.0%	582	5.2%	7174	64.6%	29	0.2%	253	2.2%	11	0.1%	11093

For US Senator | Orange County | 2000 GENERAL

Town Name	DOUGLAS-M		FLANAGAN-D		GREER-Y		HUBBARD-I		JEFFORDS-R		LEVY-L		RUSSELL-C		Write-Ins		Town Total
Bradford	23	1.7%	324	25.1%	41	3.1%	13	1.0%	786	61.1%	8	0.6%	88	6.8%	3	0.2%	1286
Braintree	6	1.0%	108	18.7%	7	1.2%	3	0.5%	337	58.5%	1	0.1%	114	19.7%	0	0.0%	576
Brookfield	5	0.7%	148	20.6%	8	1.1%	11	1.5%	444	62.0%	2	0.2%	97	13.5%	1	0.1%	716
Chelsea	11	1.6%	124	18.6%	7	1.0%	6	0.9%	411	61.7%	0	0.0%	107	16.0%	0	0.0%	666
Corinth	9	1.2%	189	25.5%	12	1.6%	9	1.2%	369	49.9%	4	0.5%	146	19.7%	1	0.1%	739
Fairlee	16	2.8%	142	25.3%	11	1.9%	12	2.1%	365	65.0%	0	0.0%	14	2.5%	1	0.1%	561
Newbury Twn Of. Bld	7	1.3%	138	27.3%	6	1.1%	12	2.3%	311	61.7%	3	0.6%	27	5.3%	0	0.0%	504
Newbury Townhouse	4	1.8%	31	13.9%	7	3.1%	4	1.8%	151	68.0%	4	1.8%	21	9.4%	0	0.0%	222
Newbury Wells River	4	1.3%	64	21.3%	7	2.3%	3	1.0%	198	66.0%	3	1.0%	21	7.0%	0	0.0%	300
Orange	5	0.9%	91	17.7%	8	1.5%	8	1.5%	316	61.7%	3	0.5%	79	15.4%	2	0.3%	512
Randolph Chandler	36	1.6%	412	18.5%	17	0.7%	16	0.7%	1355	61.1%	7	0.3%	373	16.8%	0	0.0%	2216
Strafford	9	1.4%	214	33.5%	8	1.2%	4	0.6%	374	58.6%	2	0.3%	26	4.0%	1	0.1%	638
Thetford	18	1.2%	422	29.1%	18	1.2%	15	1.0%	944	65.1%	5	0.3%	27	1.8%	0	0.0%	1449
Topsham	11	1.7%	119	18.8%	11	1.7%	6	0.9%	350	55.2%	3	0.4%	131	20.7%	2	0.3%	633
Tunbridge	6	0.8%	148	21.9%	14	2.0%	16	2.3%	423	62.7%	2	0.3%	63	9.3%	2	0.3%	674
Vershire	9	2.5%	94	27.0%	7	2.0%	8	2.3%	177	50.8%	4	1.1%	46	13.2%	3	0.8%	348
Washington	9	1.6%	110	20.1%	7	1.2%	6	1.1%	319	58.3%	4	0.7%	91	16.6%	1	0.1%	547
West Fairlee	10	3.3%	73	24.5%	7	2.3%	4	1.3%	183	61.6%	2	0.6%	18	6.0%	0	0.0%	297
Williamstown	15	0.9%	298	19.4%	19	1.2%	22	1.4%	964	63.0%	2	0.1%	209	13.6%	1	0.0%	1530
County Totals	213	1.4%	3249	22.5%	222	1.5%	178	1.2%	8777	60.8%	59	0.4%	1698	11.7%	18	0.1%	14414

For US Senator — Orleans County — 2000 GENERAL

Town Name	DOUGLAS-M		FLANAGAN-D		GREER-Y		HUBBARD-I		JEFFORDS-R		LEVY-L		RUSSELL-C		Write-Ins		Town Total
Albany	7	1.4%	139	28.5%	14	2.8%	10	2.0%	292	59.9%	1	0.2%	24	4.9%	0	0.0%	487
Barton Mem. Bldg.	8	0.9%	172	21.3%	12	1.4%	11	1.3%	516	63.9%	1	0.1%	86	10.6%	1	0.1%	807
Barton Orleans	4	0.8%	98	20.7%	8	1.6%	11	2.3%	325	68.7%	2	0.4%	25	5.2%	0	0.0%	473
Brownington	6	1.6%	86	23.8%	9	2.4%	3	0.8%	235	65.1%	2	0.5%	19	5.2%	1	0.2%	361
Charleston	5	1.0%	91	19.7%	23	4.9%	5	1.0%	307	66.5%	7	1.5%	23	4.9%	0	0.0%	461
Coventry	2	0.5%	78	20.6%	10	2.6%	8	2.1%	252	66.8%	1	0.2%	25	6.6%	1	0.2%	377
Craftsbury	9	1.4%	117	18.9%	13	2.1%	27	4.3%	430	69.8%	4	0.6%	15	2.4%	1	0.1%	616
Derby	23	1.0%	476	22.2%	27	1.2%	34	1.5%	1469	68.7%	5	0.2%	99	4.6%	5	0.2%	2138
Glover	8	1.4%	154	27.1%	15	2.6%	6	1.0%	361	63.5%	4	0.7%	20	3.5%	0	0.0%	568
Greensboro	12	2.8%	94	22.3%	12	2.8%	8	1.9%	280	66.6%	0	0.0%	14	3.3%	0	0.0%	420
Holland	6	2.1%	61	21.4%	6	2.1%	5	1.7%	190	66.6%	0	0.0%	16	5.6%	1	0.3%	285
Irasburg	7	1.2%	113	20.2%	7	1.2%	11	1.9%	335	60.0%	0	0.0%	85	15.2%	0	0.0%	558
Jay	0	0.0%	43	21.7%	5	2.5%	4	2.0%	141	71.2%	0	0.0%	5	2.5%	0	0.0%	198
Lowell	6	1.8%	62	19.2%	8	2.4%	13	4.0%	208	64.6%	2	0.6%	23	7.1%	0	0.0%	322
Morgan	3	0.8%	74	21.3%	7	2.0%	7	2.0%	232	67.0%	1	0.2%	22	6.3%	0	0.0%	346
Newport City	19	1.0%	453	25.7%	23	1.3%	18	1.0%	1147	65.1%	2	0.1%	88	4.9%	12	0.6%	1762
Newport Town	5	0.7%	141	20.9%	8	1.1%	13	1.9%	459	68.2%	4	0.5%	43	6.3%	0	0.0%	673
Troy	8	1.3%	136	23.5%	8	1.3%	3	0.5%	372	64.4%	2	0.3%	48	8.3%	0	0.0%	577
Westfield	5	1.8%	60	22.7%	11	4.1%	1	0.3%	160	60.6%	0	0.0%	27	10.2%	0	0.0%	264
Westmore	1	0.4%	47	20.0%	4	1.7%	3	1.2%	168	71.4%	2	0.8%	10	4.2%	0	0.0%	235
County Totals	144	1.2%	2695	22.5%	230	1.9%	201	1.6%	7879	66.0%	40	0.3%	717	6.0%	22	0.1%	11928

For US Senator | Rutland County | 2000 GENERAL

Town Name	DOUGLAS-M		FLANAGAN-D		GREER-Y		HUBBARD-I		JEFFORDS-R		LEVY-L		RUSSELL-C		Write-Ins		Town Total
Benson	11	2.4%	77	17.3%	10	2.2%	12	2.7%	321	72.3%	2	0.4%	11	2.4%	0	0.0%	444
Brandon	19	1.0%	371	21.3%	13	0.7%	31	1.7%	1188	68.2%	2	0.1%	114	6.5%	2	0.1%	1740
Castleton	26	1.5%	387	22.8%	34	2.0%	36	2.1%	1134	66.9%	3	0.1%	74	4.3%	0	0.0%	1694
Chittenden	6	0.9%	101	15.7%	16	2.5%	14	2.1%	466	72.8%	4	0.6%	32	5.0%	1	0.1%	640
Clarendon	20	1.5%	207	15.8%	16	1.2%	25	1.9%	955	73.2%	12	0.9%	65	4.9%	3	0.2%	1303
Danby	14	2.2%	131	21.0%	17	2.7%	15	2.4%	432	69.3%	1	0.1%	13	2.0%	0	0.0%	623
Fair Haven	9	0.7%	195	17.2%	23	2.0%	26	2.2%	844	74.4%	3	0.2%	33	2.9%	0	0.0%	1133
Hubbardton	4	1.3%	72	24.1%	3	1.0%	13	4.3%	197	66.1%	0	0.0%	9	3.0%	0	0.0%	298
Ira	5	2.2%	42	18.5%	4	1.7%	5	2.2%	148	65.2%	1	0.4%	10	4.4%	12	5.2%	227
Mendon	7	1.1%	97	16.5%	6	1.0%	14	2.3%	437	74.5%	3	0.5%	22	3.7%	0	0.0%	586
Middletown Springs	2	0.4%	91	20.5%	11	2.4%	11	2.4%	314	70.7%	2	0.4%	13	2.9%	0	0.0%	444
Mount Holly	7	1.0%	151	23.2%	16	2.4%	9	1.3%	447	68.7%	3	0.4%	17	2.6%	0	0.0%	650
Mount Tabor	3	3.0%	18	18.1%	2	2.0%	1	1.0%	72	72.7%	1	1.0%	2	2.0%	0	0.0%	99
Pawlet	10	1.4%	112	16.3%	25	3.6%	23	3.3%	501	73.1%	6	0.8%	8	1.1%	0	0.0%	685
Pittsfield	6	2.3%	52	20.7%	7	2.7%	1	0.4%	177	70.5%	0	0.0%	8	3.1%	0	0.0%	251
Pittsford	15	1.1%	268	19.6%	16	1.1%	27	1.9%	979	71.7%	4	0.2%	53	3.8%	2	0.1%	1364
Poultney	29	1.9%	333	21.9%	34	2.2%	30	1.9%	1063	69.9%	5	0.3%	24	1.5%	1	0.0%	1519
Proctor	10	1.1%	174	19.7%	6	0.6%	13	1.4%	626	71.0%	5	0.5%	46	5.2%	1	0.1%	881
Rutland City 6-1 W1	14	0.7%	359	18.7%	21	1.0%	21	1.0%	1442	75.1%	4	0.2%	53	2.7%	4	0.2%	1918
Rutland City 6-2 W2	21	1.4%	340	23.2%	13	0.8%	20	1.3%	1024	70.0%	4	0.2%	38	2.6%	2	0.1%	1462
Rutland City 6-3 W3B	15	1.6%	240	25.5%	6	0.6%	15	1.6%	637	67.8%	1	0.1%	23	2.4%	2	0.2%	939
Rutland City 6-3 W3A	26	1.9%	361	26.8%	15	1.1%	20	1.4%	865	64.2%	2	0.1%	56	4.1%	2	0.1%	1347
Rutland City 6-4 W4	19	1.2%	344	21.8%	19	1.2%	12	0.7%	1145	72.7%	3	0.1%	28	1.7%	5	0.3%	1575
Rutland Town	39	1.7%	379	16.5%	15	0.6%	46	2.0%	1702	74.5%	6	0.2%	93	4.0%	4	0.1%	2284
Sherburne	12	1.9%	111	17.6%	11	1.7%	8	1.2%	475	75.6%	2	0.3%	7	1.1%	2	0.3%	628
Shrewsbury	9	1.3%	108	16.2%	2	0.3%	17	2.5%	512	76.9%	0	0.0%	16	2.4%	1	0.1%	665
Sudbury	3	0.9%	82	26.5%	5	1.6%	9	2.9%	198	64.0%	0	0.0%	11	3.5%	1	0.3%	309
Tinmouth	2	0.7%	40	14.7%	2	0.7%	5	1.8%	203	74.6%	1	0.3%	18	6.6%	1	0.3%	272
Wallingford	21	1.8%	240	21.0%	18	1.5%	25	2.1%	789	69.1%	5	0.4%	42	3.6%	1	0.0%	1141
Wells	8	1.6%	95	19.7%	14	2.9%	12	2.4%	321	66.7%	19	3.9%	12	2.4%	0	0.0%	481
West Haven	2	1.3%	28	19.1%	9	6.1%	3	2.0%	100	68.4%	0	0.0%	2	1.3%	2	1.3%	146
West Rutland	20	1.8%	231	21.5%	12	1.1%	47	4.3%	707	66.0%	3	0.2%	50	4.6%	0	0.0%	1070
County Totals	414	1.4%	5837	20.2%	421	1.4%	566	1.9%	20421	70.8%	107	0.3%	1003	3.4%	49	0.1%	28818

For US Senator — Washington County — 2000 GENERAL

Town Name	DOUGLAS-M		FLANAGAN-D		GREER-Y		HUBBARD-I		JEFFORDS-R		LEVY-L		RUSSELL-C		Write-Ins		Town Total
Barre City 4-1	21	1.2%	436	24.8%	16	0.9%	13	0.7%	1206	68.6%	4	0.2%	57	3.2%	3	0.1%	1756
Barre City 4-2	18	0.9%	524	26.5%	19	0.9%	22	1.1%	1308	66.2%	7	0.3%	76	3.8%	1	0.0%	1975
Barre Town	43	1.0%	833	20.8%	33	0.8%	47	1.1%	2893	72.4%	4	0.1%	134	3.3%	5	0.1%	3992
Berlin	11	0.8%	286	22.9%	16	1.2%	19	1.5%	860	68.9%	5	0.4%	49	3.9%	1	0.0%	1247
Cabot	11	1.8%	140	23.0%	11	1.8%	9	1.4%	402	66.1%	9	1.4%	25	4.1%	1	0.1%	608
Calais	8	0.8%	301	32.3%	15	1.6%	19	2.0%	566	60.8%	4	0.4%	17	1.8%	0	0.0%	930
Duxbury	11	1.7%	157	25.0%	12	1.9%	25	3.9%	400	63.9%	3	0.4%	17	2.7%	1	0.1%	626
East Montpelier	14	0.9%	341	22.7%	14	0.9%	27	1.8%	1066	70.9%	4	0.2%	33	2.2%	3	0.2%	1502
Fayston	2	0.2%	210	29.8%	13	1.8%	9	1.2%	454	64.4%	0	0.0%	15	2.1%	1	0.1%	704
Marshfield	11	1.3%	223	27.3%	22	2.7%	14	1.7%	515	63.1%	4	0.4%	26	3.1%	1	0.1%	816
Middlesex	12	1.2%	278	28.0%	24	2.4%	13	1.3%	634	63.9%	6	0.6%	24	2.4%	0	0.0%	991
Montpelier W-5	38	0.9%	1186	28.4%	75	1.8%	73	1.7%	2719	65.1%	12	0.2%	70	1.6%	2	0.0%	4175
Montpelier W-L-1-1	0	0.0%	53	23.5%	5	2.2%	3	1.3%	155	68.8%	0	0.0%	8	3.5%	1	0.4%	225
Moretown	8	0.8%	224	24.0%	25	2.6%	22	2.3%	610	65.5%	0	0.0%	40	4.3%	1	0.1%	930
Northfield	19	0.8%	551	24.1%	33	1.4%	21	0.9%	1570	68.8%	7	0.3%	77	3.3%	4	0.1%	2282
Plainfield	37	4.7%	273	35.0%	29	3.7%	11	1.4%	411	52.6%	4	0.5%	14	1.7%	1	0.1%	780
Roxbury	9	2.6%	86	25.4%	10	2.9%	3	0.8%	211	62.4%	2	0.5%	15	4.4%	2	0.5%	338
Waitsfield	5	0.4%	298	29.3%	19	1.8%	31	3.0%	643	63.2%	2	0.2%	19	1.8%	0	0.0%	1017
Warren	20	2.1%	336	35.5%	28	2.9%	33	3.5%	511	54.1%	2	0.2%	13	1.3%	1	0.1%	944
Waterbury	22	0.9%	542	22.1%	36	1.4%	78	3.1%	1699	69.5%	8	0.3%	55	2.2%	4	0.1%	2444
Woodbury	5	1.0%	122	26.1%	15	3.2%	9	1.9%	293	62.7%	2	0.4%	20	4.2%	1	0.2%	467
Worcester	10	1.8%	138	26.0%	11	2.0%	8	1.5%	353	66.6%	2	0.3%	8	1.5%	0	0.0%	530
County Totals	335	1.1%	7538	25.7%	481	1.6%	509	1.7%	19479	66.5%	91	0.3%	812	2.7%	34	0.1%	29279

For US Senator | Windham County | 2000 GENERAL

Town Name	DOUGLAS-M		FLANAGAN-D		GREER-Y		HUBBARD-I		JEFFORDS-R		LEVY-L		RUSSELL-C		Write-Ins		Town Total
Athens	1	0.7%	28	21.8%	2	1.5%	8	6.2%	61	47.6%	3	2.3%	25	19.5%	0	0.0%	128
Brattleboro 2-1	22	1.0%	644	31.4%	27	1.3%	32	1.5%	1216	59.4%	57	2.7%	41	2.0%	6	0.2%	2045
Brattleboro 2-2	12	0.7%	679	41.8%	24	1.4%	29	1.7%	775	47.8%	74	4.5%	25	1.5%	3	0.1%	1621
Brattleboro 2-3	22	1.3%	685	40.4%	49	2.8%	34	2.0%	801	47.3%	84	4.9%	17	1.0%	1	0.0%	1693
Brookline	3	1.2%	74	30.4%	6	2.4%	9	3.7%	148	60.9%	1	0.4%	2	0.8%	0	0.0%	243
Dover	7	1.0%	150	23.0%	9	1.3%	59	9.0%	408	62.5%	9	1.3%	10	1.5%	0	0.0%	652
Dummerston	13	1.2%	356	34.8%	6	0.5%	20	1.9%	594	58.1%	19	1.8%	14	1.3%	0	0.0%	1022
Grafton	7	2.0%	84	24.0%	3	0.8%	13	3.7%	222	63.4%	4	1.1%	16	4.5%	1	0.2%	350
Guilford	14	1.4%	343	34.4%	18	1.8%	21	2.1%	551	55.3%	28	2.8%	21	2.1%	0	0.0%	996
Halifax	8	1.9%	129	31.3%	6	1.4%	19	4.6%	204	49.5%	6	1.4%	40	9.7%	0	0.0%	412
Jamaica	7	1.6%	111	25.6%	13	3.0%	24	5.5%	273	63.0%	5	1.1%	0	0.0%	0	0.0%	433
Londonderry	12	1.3%	171	19.5%	15	1.7%	38	4.3%	624	71.3%	12	1.3%	3	0.3%	0	0.0%	875
Marlboro	14	2.4%	216	38.3%	12	2.1%	22	3.9%	256	45.3%	40	7.0%	3	0.5%	1	0.1%	564
Newfane	16	1.6%	380	38.8%	20	2.0%	19	1.9%	521	53.3%	16	1.6%	4	0.4%	1	0.1%	977
Putney	9	0.7%	525	44.2%	20	1.6%	13	1.1%	565	47.6%	33	2.7%	18	1.5%	4	0.3%	1187
Rockingham	30	1.3%	698	31.1%	39	1.7%	43	1.9%	1334	59.6%	25	1.1%	67	2.9%	2	0.0%	2238
Stratton	3	3.0%	19	19.3%	1	1.0%	4	4.0%	64	65.3%	5	5.1%	2	2.0%	0	0.0%	98
Townshend	9	1.5%	184	31.2%	43	7.3%	20	3.4%	272	46.2%	57	9.6%	3	0.5%	0	0.0%	588
Vernon	14	1.3%	228	22.1%	9	0.8%	18	1.7%	702	68.0%	24	2.3%	35	3.3%	1	0.1%	1031
Wardsboro	7	1.8%	93	24.9%	16	4.2%	34	9.1%	216	57.9%	3	0.8%	4	1.0%	0	0.0%	373
Westminster	17	1.1%	559	36.9%	26	1.7%	23	1.5%	806	53.2%	32	2.1%	49	3.2%	3	0.2%	1515
Whitingham	6	1.0%	127	21.2%	9	1.5%	20	3.3%	372	62.3%	12	2.0%	51	8.5%	0	0.0%	597
Wilmington	10	0.9%	266	23.8%	19	1.7%	81	7.2%	699	62.6%	13	1.1%	26	2.3%	1	0.0%	1115
Windham	4	2.1%	54	28.4%	6	3.1%	14	7.3%	102	53.6%	2	1.0%	8	4.2%	0	0.0%	190
County Totals	267	1.2%	6803	32.4%	398	1.9%	617	2.9%	11786	56.2%	564	2.6%	484	2.3%	24	0.1%	20943

For US Senator — Windsor County — 2000 GENERAL

Town Name	DOUGLAS-M		FLANAGAN-D		GREER-Y		HUBBARD-I		JEFFORDS-R		LEVY-L		RUSSELL-C		Write-Ins		Town Total
Andover	11	4.0%	42	15.3%	8	2.9%	2	0.7%	198	72.2%	1	0.3%	12	4.3%	0	0.0%	274
Baltimore	2	1.8%	27	25.4%	1	0.9%	3	2.8%	71	66.9%	1	0.9%	1	0.9%	0	0.0%	106
Barnard	6	1.0%	104	18.3%	4	0.7%	3	0.5%	416	73.2%	2	0.3%	33	5.8%	0	0.0%	568
Bethel	17	1.8%	211	22.3%	13	1.3%	10	1.0%	617	65.4%	5	0.5%	70	7.4%	0	0.0%	943
Bridgewater	9	1.6%	112	20.9%	11	2.0%	8	1.5%	344	64.4%	2	0.3%	46	8.6%	2	0.3%	534
Cavendish	11	1.7%	131	20.6%	16	2.5%	15	2.3%	435	68.4%	6	0.9%	22	3.4%	0	0.0%	636
Chester	27	1.8%	374	25.0%	29	1.9%	23	1.5%	976	65.2%	8	0.5%	58	3.8%	0	0.0%	1495
Hartford 2-1	12	1.0%	255	23.2%	12	1.0%	8	0.7%	772	70.4%	0	0.0%	37	3.3%	0	0.0%	1096
Hartford 2-2	37	1.0%	954	27.5%	36	1.0%	50	1.4%	2223	64.1%	5	0.1%	161	4.6%	1	0.0%	3467
Hartland	28	1.7%	369	22.4%	23	1.4%	17	1.0%	1137	69.2%	4	0.2%	64	3.9%	0	0.0%	1642
Ludlow	21	1.7%	232	19.0%	24	1.9%	24	1.9%	884	72.7%	4	0.3%	25	2.0%	1	0.0%	1215
Norwich	20	0.9%	750	35.3%	28	1.3%	24	1.1%	1277	60.2%	2	0.0%	18	0.8%	0	0.0%	2119
Plymouth	6	1.7%	75	22.2%	3	0.8%	24	7.1%	220	65.2%	2	0.5%	6	1.7%	1	0.3%	337
Pomfret	8	1.3%	126	21.7%	7	1.2%	12	2.0%	413	71.3%	3	0.5%	10	1.7%	0	0.0%	579
Reading	5	1.3%	82	21.8%	7	1.8%	5	1.3%	268	71.4%	0	0.0%	7	1.8%	1	0.2%	375
Rochester	11	1.7%	165	25.4%	23	3.5%	12	1.8%	407	62.8%	0	0.0%	30	4.6%	0	0.0%	648
Royalton	26	2.0%	314	24.3%	29	2.2%	12	0.9%	827	64.0%	4	0.3%	79	6.1%	1	0.0%	1292
Sharon	12	1.7%	162	23.4%	13	1.8%	12	1.7%	463	67.0%	1	0.1%	28	4.0%	0	0.0%	691
Springfield 1-1	14	1.8%	173	22.6%	17	2.2%	13	1.7%	502	65.7%	4	0.5%	39	5.1%	2	0.2%	764
Springfield W-6	56	1.5%	903	24.9%	56	1.5%	43	1.1%	2438	67.4%	10	0.2%	105	2.9%	2	0.0%	3613
Stockbridge	10	2.8%	82	23.1%	8	2.2%	7	1.9%	229	64.5%	0	0.0%	18	5.0%	1	0.2%	355
Weathersfield	30	2.2%	325	23.9%	25	1.8%	19	1.4%	921	67.7%	8	0.5%	30	2.2%	1	0.0%	1359
Weston	3	0.8%	69	19.3%	9	2.5%	16	4.4%	253	71.0%	3	0.8%	1	0.2%	2	0.5%	356
West Windsor	7	1.1%	109	17.7%	5	0.8%	14	2.2%	475	77.2%	3	0.4%	2	0.3%	0	0.0%	615
Windsor	22	1.3%	452	27.9%	20	1.2%	25	1.5%	1038	64.0%	9	0.5%	54	3.3%	0	0.0%	1620
Woodstock	23	1.2%	380	20.4%	21	1.1%	29	1.5%	1349	72.6%	4	0.2%	50	2.6%	0	0.0%	1856
County Totals	434	1.5%	6978	24.4%	448	1.5%	430	1.5%	19153	67.0%	91	0.3%	1006	3.5%	15	0.0%	28555

For US Senator | Summary Results by County | 2000 GENERAL

County Name	DOUGLAS-M		FLANAGAN-D		GREER-Y		HUBBARD-I		JEFFORDS-R		LEVY-L		RUSSELL-C		Write-Ins		County Total
Addison County	232	1.3%	4185	24.3%	222	1.2%	322	1.8%	11696	68.1%	46	0.2%	455	2.6%	12	0.0%	17170
Bennington County	252	1.4%	4447	25.8%	294	1.7%	355	2.0%	11413	66.4%	137	0.8%	278	1.6%	9	0.0%	17185
Caledonia County	253	1.9%	3164	23.7%	206	1.5%	262	1.9%	8545	64.1%	55	0.4%	831	6.2%	15	0.1%	13331
Chittenden County	802	1.1%	19380	27.5%	1362	1.9%	941	1.3%	45839	65.0%	139	0.2%	1827	2.5%	130	0.1%	70420
Essex County	65	2.3%	646	23.2%	83	2.9%	73	2.6%	1793	64.4%	21	0.7%	101	3.6%	2	0.0%	2784
Franklin County	255	1.3%	4796	25.2%	235	1.2%	263	1.3%	12805	67.5%	90	0.4%	509	2.6%	18	0.0%	18971
Grand Isle County	56	1.5%	936	25.9%	62	1.7%	67	1.8%	2373	65.7%	8	0.2%	105	2.9%	2	0.0%	3609
Lamoille County	121	1.0%	2698	24.3%	225	2.0%	582	5.2%	7174	64.6%	29	0.2%	253	2.2%	11	0.1%	11093
Orange County	213	1.4%	3249	22.5%	222	1.5%	178	1.2%	8777	60.8%	59	0.4%	1698	11.7%	18	0.1%	14414
Orleans County	144	1.2%	2695	22.5%	230	1.9%	201	1.6%	7879	66.0%	40	0.3%	717	6.0%	22	0.1%	11928
Rutland County	414	1.4%	5837	20.2%	421	1.4%	566	1.9%	20421	70.8%	107	0.3%	1003	3.4%	49	0.1%	28818
Washington County	335	1.1%	7538	25.7%	481	1.6%	509	1.7%	19479	66.5%	91	0.3%	812	2.7%	34	0.1%	29279
Windham County	267	1.2%	6803	32.4%	398	1.9%	617	2.9%	11786	56.2%	564	2.6%	484	2.3%	24	0.1%	20943
Windsor County	434	1.5%	6978	24.4%	448	1.5%	430	1.5%	19153	67.0%	91	0.3%	1006	3.5%	15	0.0%	28555
State Totals	3843	1.3%	73352	25.4%	4889	1.6%	5366	1.8%	189133	65.5%	1477	0.5%	10079	3.4%	361	0.1%	288500

For US Representative | Addison County | 2000 GENERAL

Town Name	DIAMONDSTONE-N		KERIN-R		KRYMKOWSKI-M		ROGERS-Y		SANDERS-I		SKRILL-I		Write-Ins		Town Total
Addison	20	3.0%	169	25.5%	4	0.6%	4	0.6%	434	65.5%	31	4.6%	0	0.0%	662
Bridport	30	4.6%	135	20.9%	12	1.8%	15	2.3%	426	66.0%	27	4.1%	0	0.0%	645
Bristol	69	4.1%	269	16.3%	15	0.9%	17	1.0%	1235	74.9%	38	2.3%	4	0.2%	1647
Cornwall	28	4.1%	119	17.8%	11	1.6%	9	1.3%	475	71.1%	23	3.4%	3	0.4%	668
Ferrisburgh	47	3.4%	261	19.3%	17	1.2%	11	0.8%	924	68.3%	90	6.6%	1	0.0%	1351
Goshen	12	9.7%	19	15.4%	1	0.8%	1	0.8%	85	69.1%	5	4.0%	0	0.0%	123
Granville	5	3.2%	30	19.2%	1	0.6%	6	3.8%	111	71.1%	3	1.9%	0	0.0%	156
Hancock	9	5.0%	29	16.1%	3	1.6%	2	1.1%	129	71.6%	8	4.4%	0	0.0%	180
Leicester	17	3.6%	113	24.0%	7	1.4%	4	0.8%	316	67.3%	12	2.5%	0	0.0%	469
Lincoln	42	6.1%	107	15.6%	4	0.5%	4	0.5%	517	75.7%	7	1.0%	2	0.2%	683
Middlebury 4-1	7	58.3%	1	8.3%	1	8.3%	0	0.0%	3	25.0%	0	0.0%	0	0.0%	12
Middlebury 4-2	216	6.5%	475	14.4%	33	1.0%	37	1.1%	2467	74.8%	55	1.6%	13	0.3%	3296
Monkton	43	4.5%	136	14.4%	10	1.0%	9	0.9%	720	76.4%	20	2.1%	4	0.4%	942
New Haven	36	4.0%	149	16.9%	16	1.8%	4	0.4%	653	74.1%	22	2.5%	1	0.1%	881
Orwell	26	4.2%	135	22.2%	7	1.1%	11	1.8%	396	65.3%	29	4.7%	2	0.3%	606
Panton	12	3.6%	75	22.7%	1	0.3%	0	0.0%	228	69.0%	14	4.2%	0	0.0%	330
Ripton	13	4.3%	42	14.1%	3	1.0%	1	0.3%	236	79.4%	2	0.6%	0	0.0%	297
Salisbury	17	3.2%	125	23.7%	5	0.9%	8	1.5%	365	69.3%	6	1.1%	0	0.0%	526
Shoreham	30	5.0%	108	18.0%	8	1.3%	8	1.3%	425	70.9%	19	3.1%	1	0.1%	599
Starksboro	21	2.5%	107	12.7%	15	1.7%	11	1.3%	666	79.4%	17	2.0%	1	0.1%	838
Vergennes	42	4.0%	151	14.6%	11	1.0%	8	0.7%	767	74.6%	48	4.6%	1	0.1%	1028
Waltham	4	1.6%	40	16.4%	6	2.4%	5	2.0%	176	72.4%	10	4.1%	2	0.8%	243
Weybridge	17	3.4%	82	16.4%	14	2.8%	7	1.4%	374	74.9%	5	1.0%	0	0.0%	499
Whiting	4	2.5%	23	14.6%	2	1.2%	2	1.2%	124	78.9%	2	1.2%	0	0.0%	157
County Totals	767	4.5%	2900	17.2%	207	1.2%	184	1.0%	12252	72.7%	493	2.9%	35	0.2%	16838

For US Representative | Bennington County | 2000 GENERAL

Town Name	DIAMONDSTONE-N		KERIN-R		KRYMKOWSKI-M		ROGERS-Y		SANDERS-I		SKRILL-I		Write-Ins		Town Total
Arlington	85	7.0%	328	27.1%	9	0.7%	26	2.1%	726	60.0%	34	2.8%	1	0.0%	1209
Bennington 2-1	196	9.1%	463	21.5%	15	0.7%	34	1.5%	1386	64.5%	52	2.4%	1	0.0%	2147
Bennington 2-2	86	10.2%	182	21.6%	6	0.7%	13	1.5%	535	63.6%	18	2.1%	0	0.0%	840
Bennington 2-3	260	9.2%	541	19.2%	21	0.7%	45	1.6%	1880	67.0%	59	2.1%	0	0.0%	2806
Bennington 2-4	3	15.7%	5	26.3%	0	0.0%	0	0.0%	11	57.8%	0	0.0%	0	0.0%	19
Bennington 2-1 NB	65	11.6%	78	13.9%	4	0.7%	9	1.6%	392	70.2%	10	1.7%	0	0.0%	558
Dorset	72	6.4%	438	39.3%	12	1.0%	17	1.5%	557	50.0%	17	1.5%	0	0.0%	1113
Landgrove	3	2.9%	35	34.3%	1	0.9%	0	0.0%	61	59.8%	1	0.9%	1	0.9%	102
Manchester	158	7.6%	712	34.5%	25	1.2%	33	1.6%	1087	52.7%	38	1.8%	6	0.2%	2059
Peru	20	9.7%	75	36.5%	2	0.9%	2	0.9%	103	50.2%	3	1.4%	0	0.0%	205
Pownal	147	10.3%	307	21.5%	13	0.9%	32	2.2%	868	61.0%	53	3.7%	2	0.1%	1422
Readsboro	60	18.0%	93	28.0%	6	1.8%	14	4.2%	143	43.0%	15	4.5%	1	0.3%	332
Rupert	33	8.2%	159	39.5%	5	1.2%	6	1.4%	192	47.7%	7	1.7%	0	0.0%	402
Sandgate	7	3.9%	58	32.9%	4	2.2%	4	2.2%	87	49.4%	16	9.0%	0	0.0%	176
Searsburg	4	9.3%	15	34.8%	0	0.0%	1	2.3%	19	44.1%	4	9.3%	0	0.0%	43
Shaftsbury	188	9.2%	483	23.8%	12	0.5%	34	1.6%	1252	61.7%	58	2.8%	1	0.0%	2028
Stamford	54	13.2%	133	32.6%	3	0.7%	17	4.1%	170	41.7%	26	6.3%	4	0.9%	407
Sunderland	51	11.7%	124	28.4%	2	0.4%	12	2.7%	233	53.4%	14	3.2%	0	0.0%	436
Winhall	31	7.4%	151	36.2%	5	1.2%	9	2.1%	213	51.0%	5	1.2%	3	0.7%	417
Woodford	32	18.6%	24	13.9%	0	0.0%	7	4.0%	102	59.3%	7	4.0%	0	0.0%	172
County Totals	1555	9.2%	4404	26.0%	145	0.8%	315	1.8%	10017	59.3%	437	2.5%	20	0.1%	16893

For US Representative | Caledonia County | 2000 GENERAL

Town Name	DIAMONDSTONE-N		KERIN-R		KRYMKOWSKI-M		ROGERS-Y		SANDERS-I		SKRILL-I		Write-Ins		Town Total
Barnet	47	5.3%	189	21.4%	15	1.7%	13	1.4%	571	64.8%	46	5.2%	0	0.0%	881
Burke	30	4.0%	148	20.1%	8	1.0%	17	2.3%	478	65.1%	53	7.2%	0	0.0%	734
Danville	53	4.5%	270	22.9%	14	1.1%	12	1.0%	742	62.9%	87	7.3%	1	0.0%	1179
Groton	20	4.3%	109	23.4%	3	0.6%	5	1.0%	256	55.1%	70	15.0%	1	0.2%	464
Hardwick	50	3.9%	180	14.1%	5	0.3%	25	1.9%	975	76.5%	32	2.5%	7	0.5%	1274
Kirby	13	5.8%	40	18.0%	0	0.0%	4	1.8%	152	68.4%	12	5.4%	1	0.4%	222
Lyndon	83	3.9%	418	19.7%	13	0.6%	35	1.6%	1427	67.4%	136	6.4%	4	0.1%	2116
Newark	8	3.0%	39	14.9%	5	1.9%	11	4.2%	172	65.9%	26	9.9%	0	0.0%	261
Peacham	23	5.2%	92	21.1%	9	2.0%	6	1.3%	290	66.5%	16	3.6%	0	0.0%	436
Ryegate	23	4.1%	143	25.8%	7	1.2%	3	0.5%	356	64.2%	18	3.2%	4	0.7%	554
St. Johnsbury	167	5.7%	578	20.0%	32	1.1%	58	2.0%	1887	65.4%	153	5.3%	9	0.3%	2884
Sheffield	4	1.4%	53	19.6%	6	2.2%	17	6.3%	171	63.3%	18	6.6%	1	0.3%	270
Stannard	2	1.9%	6	5.8%	3	2.9%	0	0.0%	90	87.3%	2	1.9%	0	0.0%	103
Sutton	22	4.8%	107	23.4%	2	0.4%	12	2.6%	277	60.7%	36	7.8%	0	0.0%	456
Walden	21	4.5%	68	14.5%	0	0.0%	14	3.0%	346	74.0%	18	3.8%	0	0.0%	467
Waterford	24	3.6%	179	27.4%	5	0.7%	14	2.1%	377	57.7%	54	8.2%	0	0.0%	653
Wheelock	15	5.3%	44	15.7%	3	1.0%	6	2.1%	177	63.2%	34	12.1%	1	0.3%	280
County Totals	605	4.5%	2663	20.1%	130	0.9%	252	1.9%	8744	66.0%	811	6.1%	29	0.2%	13234

For US Representative | Chittenden County | 2000 GENERAL

Town Name	DIAMONDSTONE-N		KERIN-R		KRYMKOWSKI-M		ROGERS-Y		SANDERS-I		SKRILL-I		Write-Ins		Town Total
Bolton	16	3.0%	90	17.2%	6	1.1%	8	1.5%	386	74.0%	13	2.5%	2	0.3%	521
Burlington 7-1 W5	125	4.6%	339	12.5%	26	0.9%	33	1.2%	2108	78.1%	58	2.1%	8	0.3%	2697
Burlington 7-3 W2	8	5.8%	11	7.9%	4	2.9%	6	4.3%	105	76.0%	3	2.1%	1	0.7%	138
Burlington 7-4 W2	73	5.5%	68	5.1%	13	0.9%	44	3.3%	1108	83.5%	15	1.1%	6	0.4%	1327
Burlington 7-5 W4	15	3.3%	72	16.2%	6	1.3%	5	1.1%	328	74.2%	14	3.1%	2	0.4%	442
Burlington 7-6 W4	86	3.8%	346	15.6%	28	1.2%	22	0.9%	1685	76.0%	39	1.7%	11	0.5%	2217
Burlington 7-7 W6	32	3.2%	156	15.9%	15	1.5%	8	0.8%	748	76.4%	12	1.2%	7	0.7%	978
Burlington 7-2 W2	29	5.2%	39	7.0%	6	1.0%	21	3.8%	445	80.9%	5	0.9%	5	0.9%	550
Burlington 7-3 W1	176	7.7%	211	9.2%	36	1.5%	83	3.6%	1728	75.6%	42	1.8%	7	0.3%	2283
Burlington 7-1 W6	50	4.6%	83	7.7%	21	1.9%	22	2.0%	883	82.2%	7	0.6%	7	0.6%	1073
Burlington 7-2 W3	110	5.1%	163	7.6%	25	1.1%	55	2.5%	1764	82.3%	22	1.0%	4	0.1%	2143
Burlington 7-2 W5	3	3.3%	8	8.8%	2	2.2%	2	2.2%	74	82.2%	1	1.1%	0	0.0%	90
Burlington 7-3 W6	58	13.6%	39	9.1%	9	2.1%	31	7.2%	282	66.3%	4	0.9%	2	0.4%	425
Burlington 7-5 W3	4	3.9%	7	6.8%	0	0.0%	1	0.9%	85	83.3%	5	4.9%	0	0.0%	102
Burlington 7-5 W7	53	3.9%	175	13.1%	23	1.7%	16	1.2%	1018	76.6%	33	2.4%	10	0.7%	1328
Burlington 7-6 W7	69	5.3%	163	12.6%	16	1.2%	12	0.9%	982	76.1%	39	3.0%	8	0.6%	1289
Charlotte	77	3.7%	334	16.2%	42	2.0%	17	0.8%	1530	74.4%	46	2.2%	10	0.4%	2056
Colchester 1-1	199	4.6%	660	15.4%	48	1.1%	39	0.9%	3191	74.8%	102	2.3%	25	0.5%	4264
Colchester 1-2	112	4.0%	476	17.0%	34	1.2%	20	0.7%	2079	74.5%	57	2.0%	11	0.3%	2789
Colchester 1-3	4	14.8%	1	3.7%	0	0.0%	0	0.0%	22	81.4%	0	0.0%	0	0.0%	27
Essex 2-1	170	3.6%	847	18.0%	48	1.0%	44	0.9%	3287	70.1%	250	5.3%	40	0.8%	4686
Essex 2-3	14	2.9%	84	17.5%	4	0.8%	3	0.6%	338	70.4%	34	7.0%	3	0.6%	480
Essex 2-4	136	3.3%	691	17.1%	54	1.3%	40	0.9%	2900	71.8%	187	4.6%	30	0.7%	4038
Hinesburg	77	3.6%	283	13.2%	25	1.1%	21	0.9%	1659	77.8%	62	2.9%	4	0.1%	2131
Huntington	27	2.8%	103	10.6%	32	3.3%	6	0.6%	777	80.6%	18	1.8%	1	0.1%	964
Jericho	101	3.7%	464	17.0%	35	1.2%	23	0.8%	1983	72.9%	105	3.8%	7	0.2%	2718
Milton 2-2	135	4.0%	555	16.4%	34	1.0%	22	0.6%	2440	72.3%	181	5.3%	8	0.2%	3375
Milton 2-3	28	5.8%	80	16.6%	5	1.0%	3	0.6%	334	69.2%	29	6.0%	3	0.6%	482
Richmond	69	3.3%	308	14.8%	34	1.6%	23	1.1%	1565	75.3%	70	3.3%	8	0.3%	2077
St. George	19	6.0%	41	13.0%	6	1.9%	4	1.2%	237	75.4%	6	1.9%	1	0.3%	314
Shelburne 5-1	33	3.2%	241	23.5%	14	1.3%	11	1.0%	691	67.6%	26	2.5%	6	0.5%	1022
Shelburne 5-3	8	3.3%	58	24.2%	3	1.2%	0	0.0%	166	69.4%	4	1.6%	0	0.0%	239
Shelburne 5-4	122	4.7%	545	21.1%	38	1.4%	17	0.6%	1807	70.0%	43	1.6%	8	0.3%	2580
South Burlington 7-7	30	3.6%	134	16.4%	9	1.1%	11	1.3%	610	74.9%	19	2.3%	1	0.1%	814
South Burlington 7-8	89	3.8%	420	18.0%	30	1.2%	21	0.9%	1692	72.8%	57	2.4%	13	0.5%	2322
South Burlington 7-9	89	3.6%	444	18.2%	34	1.4%	22	0.9%	1783	73.3%	48	1.9%	12	0.4%	2432
South Burlington 7-10	69	3.5%	307	15.9%	19	0.9%	26	1.3%	1430	74.4%	61	3.1%	8	0.4%	1920
Underhill	69	3.9%	272	15.6%	31	1.7%	23	1.3%	1303	74.9%	37	2.1%	4	0.2%	1739
Westford	24	2.4%	146	14.7%	10	1.0%	14	1.4%	770	77.8%	23	2.3%	2	0.2%	989
Williston 5-1	24	3.0%	145	18.3%	7	0.8%	6	0.7%	572	72.2%	31	3.9%	7	0.8%	792
Williston 5-2	143	4.2%	644	18.9%	56	1.6%	24	0.7%	2378	69.9%	132	3.8%	21	0.6%	3398
Winooski Armory	53	5.3%	93	9.3%	16	1.6%	16	1.6%	788	78.9%	30	3.0%	2	0.2%	998
Winooski St. Francis	74	5.1%	152	10.6%	17	1.1%	33	2.3%	1100	76.8%	46	3.2%	9	0.6%	1431
County Totals	2902	4.2%	10498	15.2%	921	1.3%	858	1.2%	51161	74.4%	2016	2.9%	324	0.4%	68680

For US Representative | Essex County | 2000 GENERAL

Town Name	DIAMONDSTONE-N		KERIN-R		KRYMKOWSKI-M		ROGERS-Y		SANDERS-I		SKRILL-I		Write-Ins		Town Total
Bloomfield	25	25.2%	33	33.3%	0	0.0%	7	7.0%	34	34.3%	0	0.0%	0	0.0%	99
Brighton	47	7.3%	124	19.4%	6	0.9%	23	3.6%	418	65.4%	20	3.1%	1	0.1%	639
Brunswick	3	6.5%	8	17.3%	0	0.0%	3	6.5%	30	65.2%	2	4.3%	0	0.0%	46
Canaan	37	9.0%	98	24.0%	8	1.9%	27	6.6%	231	56.7%	6	1.4%	0	0.0%	407
Concord	27	5.8%	106	23.0%	4	0.8%	18	3.9%	285	61.9%	20	4.3%	0	0.0%	460
East Haven	4	2.8%	33	23.2%	3	2.1%	6	4.2%	88	61.9%	7	4.9%	1	0.7%	142
Granby	5	10.0%	19	38.0%	0	0.0%	3	6.0%	23	46.0%	0	0.0%	0	0.0%	50
Guildhall	8	6.3%	41	32.5%	4	3.1%	3	2.3%	62	49.2%	8	6.3%	0	0.0%	126
Lemington	3	5.3%	20	35.7%	1	1.7%	5	8.9%	26	46.4%	1	1.7%	0	0.0%	56
Lunenburg Comm. Hall	27	6.9%	134	34.6%	3	0.7%	15	3.8%	201	51.9%	6	1.5%	1	0.2%	387
Lunenburg Gilman	20	13.7%	33	22.6%	2	1.3%	7	4.7%	81	55.4%	3	2.0%	0	0.0%	146
Maidstone	3	4.6%	26	40.0%	1	1.5%	2	3.0%	30	46.1%	3	4.6%	0	0.0%	65
Norton	5	6.3%	26	32.9%	0	0.0%	3	3.8%	45	56.9%	0	0.0%	0	0.0%	79
Victory	4	6.5%	14	22.9%	0	0.0%	2	3.2%	37	60.6%	3	4.9%	1	1.6%	61
County Totals	218	7.8%	715	25.8%	32	1.1%	124	4.4%	1591	57.5%	79	2.8%	4	0.1%	2763

For US Representative — Franklin County — 2000 GENERAL

Town Name	DIAMONDSTONE-N		KERIN-R		KRYMKOWSKI-M		ROGERS-Y		SANDERS-I		SKRILL-I		Write-Ins		Town Total
Bakersfield	21	3.5%	76	12.8%	7	1.1%	8	1.3%	462	78.0%	17	2.8%	1	0.1%	592
Berkshire	21	3.6%	70	12.3%	3	0.5%	6	1.0%	455	79.9%	14	2.4%	0	0.0%	569
Enosburg	48	4.2%	129	11.4%	9	0.8%	16	1.4%	887	78.8%	35	3.1%	1	0.0%	1125
Fairfax	52	3.2%	264	16.2%	19	1.1%	25	1.5%	1180	72.6%	76	4.6%	9	0.5%	1625
Fairfield	30	3.6%	106	12.7%	4	0.4%	3	0.3%	654	78.5%	30	3.6%	6	0.7%	833
Fletcher	20	3.7%	105	19.4%	11	2.0%	9	1.6%	370	68.6%	21	3.9%	3	0.5%	539
Franklin	18	3.3%	103	19.1%	7	1.3%	9	1.6%	371	69.0%	25	4.6%	4	0.7%	537
Georgia	63	3.2%	373	19.4%	22	1.1%	16	0.8%	1384	72.0%	62	3.2%	2	0.1%	1922
Highgate	64	5.2%	170	13.8%	4	0.3%	9	0.7%	908	73.7%	73	5.9%	3	0.2%	1231
Montgomery	19	3.8%	73	14.6%	9	1.8%	11	2.2%	376	75.2%	12	2.4%	0	0.0%	500
Richford	78	7.0%	129	11.6%	8	0.7%	17	1.5%	855	76.8%	24	2.1%	1	0.0%	1112
St. Albans City	117	4.5%	340	13.0%	26	1.0%	31	1.1%	1984	76.3%	92	3.5%	9	0.3%	2599
St. Albans Town 3-1	6	4.9%	13	10.7%	1	0.8%	0	0.0%	91	75.2%	10	8.2%	0	0.0%	121
St. Albans Town 3-2	100	4.4%	339	15.2%	15	0.6%	18	0.8%	1663	74.5%	93	4.1%	3	0.1%	2231
Sheldon	42	5.5%	99	13.1%	4	0.5%	10	1.3%	572	76.0%	22	2.9%	3	0.4%	752
Swanton	100	4.1%	303	12.5%	12	0.5%	26	1.0%	1858	77.2%	100	4.1%	7	0.2%	2406
County Totals	799	4.2%	2692	14.4%	161	0.8%	214	1.1%	14070	75.2%	706	3.7%	52	0.2%	18694

For US Representative | Grand Isle County | 2000 GENERAL

Town Name	DIAMONDSTONE-N		KERIN-R		KRYMKOWSKI-M		ROGERS-Y		SANDERS-I		SKRILL-I		Write-Ins		Town Total
Alburg	34	4.4%	99	13.0%	5	0.6%	11	1.4%	534	70.5%	74	9.7%	0	0.0%	757
Grand Isle	36	3.4%	150	14.4%	16	1.5%	5	0.4%	810	77.7%	18	1.7%	7	0.6%	1042
Isle LaMotte	23	8.6%	42	15.8%	0	0.0%	3	1.1%	188	70.9%	9	3.4%	0	0.0%	265
North Hero	22	4.9%	106	23.7%	10	2.2%	7	1.5%	291	65.1%	9	2.0%	2	0.4%	447
South Hero	37	3.6%	157	15.5%	28	2.7%	9	0.8%	761	75.2%	14	1.3%	6	0.5%	1012
County Totals	152	4.3%	554	15.7%	59	1.6%	35	0.9%	2584	73.3%	124	3.5%	15	0.4%	3523

For US Representative — Lamoille County — 2000 GENERAL

Town Name	DIAMONDSTONE-N		KERIN-R		KRYMKOWSKI-M		ROGERS-Y		SANDERS-I		SKRILL-I		Write-Ins		Town Total
Belvidere	4	3.0%	28	21.2%	4	3.0%	2	1.5%	92	69.7%	2	1.5%	0	0.0%	132
Cambridge	53	3.3%	271	17.2%	11	0.7%	16	1.0%	1175	74.9%	37	2.3%	5	0.3%	1568
Eden	8	1.7%	50	10.9%	2	0.4%	14	3.0%	368	80.3%	16	3.4%	0	0.0%	458
Elmore	18	4.1%	44	10.1%	4	0.9%	2	0.4%	346	80.0%	18	4.1%	0	0.0%	432
Hyde Park	48	3.4%	158	11.4%	9	0.6%	18	1.3%	1083	78.5%	63	4.5%	0	0.0%	1379
Johnson	70	4.9%	156	10.9%	14	0.9%	51	3.5%	1093	76.9%	34	2.3%	2	0.1%	1420
Morristown	74	3.3%	315	14.3%	12	0.5%	21	0.9%	1714	77.8%	63	2.8%	4	0.1%	2203
Stowe	85	3.5%	573	23.8%	26	1.0%	34	1.4%	1624	67.6%	47	1.9%	11	0.4%	2400
Waterville	10	3.2%	71	23.2%	1	0.3%	13	4.2%	207	67.8%	1	0.3%	2	0.6%	305
Wolcott	20	3.2%	91	14.6%	2	0.3%	12	1.9%	472	75.7%	25	4.0%	1	0.1%	623
County Totals	390	3.5%	1757	16.0%	85	0.7%	183	1.6%	8174	74.8%	306	2.8%	25	0.2%	10920

For US Representative | Orange County | 2000 GENERAL

Town Name	DIAMONDSTONE-N		KERIN-R		KRYMKOWSKI-M		ROGERS-Y		SANDERS-I		SKRILL-I		Write-Ins		Town Total
Bradford	83	6.4%	273	21.3%	12	0.9%	18	1.4%	800	62.6%	92	7.2%	0	0.0%	1278
Braintree	25	4.4%	52	9.1%	7	1.2%	3	0.5%	336	59.2%	144	25.4%	0	0.0%	567
Brookfield	22	3.0%	94	13.2%	3	0.4%	5	0.7%	454	63.8%	133	18.7%	0	0.0%	711
Chelsea	21	3.1%	91	13.7%	3	0.4%	2	0.3%	415	62.5%	131	19.7%	1	0.1%	664
Corinth	38	5.1%	91	12.4%	7	0.9%	15	2.0%	443	60.5%	137	18.7%	1	0.1%	732
Fairlee	40	7.2%	130	23.5%	7	1.2%	7	1.2%	342	61.8%	25	4.5%	2	0.3%	553
Newbury Twn Of. Bld	35	6.8%	109	21.4%	1	0.2%	11	2.1%	336	66.1%	16	3.1%	0	0.0%	508
Newbury Townhouse	6	2.7%	55	25.1%	1	0.4%	4	1.8%	136	62.1%	17	7.7%	0	0.0%	219
Newbury Wells River	14	4.7%	78	26.7%	1	0.3%	7	2.4%	177	60.6%	15	5.1%	0	0.0%	292
Orange	29	5.7%	99	19.6%	2	0.4%	4	0.8%	279	55.4%	90	17.8%	0	0.0%	503
Randolph Chandler	63	2.8%	233	10.6%	19	0.8%	14	0.6%	1360	61.9%	503	22.8%	5	0.2%	2197
Strafford	42	6.6%	79	12.4%	4	0.6%	7	1.1%	464	73.3%	37	5.8%	0	0.0%	633
Thetford	87	6.0%	272	18.8%	9	0.6%	16	1.1%	1035	71.6%	26	1.8%	0	0.0%	1445
Topsham	22	3.5%	115	18.4%	5	0.8%	10	1.6%	337	54.0%	134	21.5%	0	0.0%	623
Tunbridge	23	3.4%	95	14.2%	9	1.3%	10	1.5%	422	63.1%	108	16.1%	1	0.1%	668
Vershire	16	4.6%	51	14.7%	4	1.1%	9	2.6%	207	59.8%	59	17.0%	0	0.0%	346
Washington	23	4.1%	70	12.7%	1	0.1%	7	1.2%	326	59.2%	123	22.3%	0	0.0%	550
West Fairlee	12	4.1%	61	20.9%	1	0.3%	6	2.0%	192	65.9%	19	6.5%	0	0.0%	291
Williamstown	58	3.8%	230	15.1%	12	0.7%	17	1.1%	923	60.9%	273	18.0%	2	0.1%	1515
County Totals	659	4.6%	2278	15.9%	108	0.7%	172	1.2%	8984	62.8%	2082	14.5%	12	0.0%	14295

For US Representative — Orleans County — 2000 GENERAL

Town Name	DIAMONDSTONE-N		KERIN-R		KRYMKOWSKI-M		ROGERS-Y		SANDERS-I		SKRILL-I		Write-Ins		Town Total
Albany	21	4.4%	64	13.4%	6	1.2%	25	5.2%	334	70.1%	26	5.4%	0	0.0%	476
Barton Mem. Bldg.	32	4.0%	113	14.1%	6	0.7%	38	4.7%	515	64.6%	92	11.5%	1	0.1%	797
Barton Orleans	16	3.4%	62	13.3%	6	1.2%	18	3.8%	336	72.2%	27	5.8%	0	0.0%	465
Brownington	12	3.3%	80	22.1%	2	0.5%	21	5.8%	233	64.5%	13	3.6%	0	0.0%	361
Charleston	13	2.8%	82	18.0%	4	0.8%	27	5.9%	308	67.6%	21	4.6%	0	0.0%	455
Coventry	12	3.2%	53	14.1%	2	0.5%	17	4.5%	262	70.0%	26	6.9%	2	0.5%	374
Craftsbury	15	2.4%	53	8.6%	3	0.4%	16	2.6%	507	82.3%	19	3.0%	3	0.4%	616
Derby	106	5.0%	358	16.8%	15	0.7%	81	3.8%	1476	69.6%	80	3.7%	4	0.1%	2120
Glover	27	4.8%	74	13.2%	5	0.9%	24	4.3%	415	74.3%	12	2.1%	1	0.1%	558
Greensboro	12	2.8%	73	17.5%	10	2.4%	7	1.6%	304	72.9%	9	2.1%	2	0.4%	417
Holland	11	3.7%	45	15.4%	5	1.7%	21	7.2%	199	68.3%	10	3.4%	0	0.0%	291
Irasburg	17	3.0%	68	12.3%	3	0.5%	20	3.6%	351	63.5%	91	16.4%	2	0.3%	552
Jay	7	3.5%	34	17.1%	0	0.0%	11	5.5%	144	72.7%	2	1.0%	0	0.0%	198
Lowell	14	4.3%	45	14.0%	2	0.6%	18	5.6%	217	67.8%	24	7.5%	0	0.0%	320
Morgan	15	4.4%	74	21.8%	2	0.5%	11	3.2%	225	66.3%	12	3.5%	0	0.0%	339
Newport City	83	4.7%	268	15.4%	15	0.8%	57	3.2%	1243	71.6%	64	3.6%	6	0.3%	1736
Newport Town	37	5.5%	121	18.0%	2	0.3%	26	3.8%	455	67.8%	28	4.1%	2	0.3%	671
Troy	27	4.6%	79	13.7%	3	0.5%	24	4.1%	413	71.7%	28	4.8%	2	0.3%	576
Westfield	8	3.1%	39	15.3%	4	1.5%	8	3.1%	167	65.7%	28	11.0%	0	0.0%	254
Westmore	5	2.1%	43	18.5%	1	0.4%	13	5.6%	159	68.5%	11	4.7%	0	0.0%	232
County Totals	490	4.1%	1828	15.4%	96	0.8%	483	4.0%	8263	69.9%	623	5.2%	25	0.2%	11808

For US Representative | Rutland County | 2000 GENERAL

Town Name	DIAMONDSTONE-N		KERIN-R		KRYMKOWSKI-M		ROGERS-Y		SANDERS-I		SKRILL-I		Write-Ins		Town Total
Benson	15	3.4%	110	25.0%	4	0.9%	19	4.3%	276	62.8%	15	3.4%	0	0.0%	439
Brandon	77	4.4%	313	18.2%	8	0.4%	14	0.8%	1172	68.3%	128	7.4%	4	0.2%	1716
Castleton	91	5.4%	381	22.7%	11	0.6%	70	4.1%	1047	62.4%	73	4.3%	5	0.3%	1678
Chittenden	25	3.9%	191	30.1%	5	0.7%	13	2.0%	365	57.6%	34	5.3%	0	0.0%	633
Clarendon	61	4.8%	328	25.8%	12	0.9%	26	2.0%	763	60.1%	76	5.9%	2	0.1%	1268
Danby	37	6.0%	190	30.8%	7	1.1%	23	3.7%	336	54.5%	23	3.7%	0	0.0%	616
Fair Haven	40	3.5%	250	22.2%	7	0.6%	55	4.8%	731	64.9%	41	3.6%	2	0.1%	1126
Hubbardton	15	5.0%	81	27.3%	1	0.3%	11	3.7%	176	59.4%	11	3.7%	1	0.3%	296
Ira	12	5.4%	53	24.0%	2	0.9%	7	3.1%	124	56.3%	10	4.5%	12	5.4%	220
Mendon	30	5.3%	186	33.1%	9	1.6%	10	1.7%	302	53.8%	24	4.2%	0	0.0%	561
Middletown Springs	38	8.6%	103	23.5%	2	0.4%	12	2.7%	259	59.1%	23	5.2%	1	0.2%	438
Mount Holly	46	7.1%	152	23.6%	4	0.6%	24	3.7%	396	61.4%	21	3.2%	1	0.1%	644
Mount Tabor	5	5.1%	19	19.3%	2	2.0%	3	3.0%	67	68.3%	2	2.0%	0	0.0%	98
Pawlet	45	6.7%	227	33.8%	15	2.2%	19	2.8%	350	52.1%	15	2.2%	0	0.0%	671
Pittsfield	7	2.7%	74	29.3%	0	0.0%	5	1.9%	146	57.9%	20	7.9%	0	0.0%	252
Pittsford	100	7.4%	315	23.5%	11	0.8%	21	1.5%	820	61.3%	66	4.9%	4	0.3%	1337
Poultney	110	7.3%	362	24.1%	20	1.3%	52	3.4%	911	60.6%	45	3.0%	2	0.1%	1502
Proctor	48	5.5%	163	18.7%	12	1.3%	16	1.8%	586	67.5%	43	4.9%	0	0.0%	868
Rutland City 6-1 W1	92	5.0%	433	23.5%	11	0.6%	34	1.8%	1195	64.9%	59	3.2%	15	0.8%	1839
Rutland City 6-2 W2	81	5.6%	256	17.8%	10	0.7%	21	1.4%	1013	70.6%	43	3.0%	10	0.7%	1434
Rutland City 6-3 W3B	46	4.9%	170	18.2%	7	0.7%	15	1.6%	657	70.5%	34	3.6%	2	0.2%	931
Rutland City 6-3 W3A	96	7.2%	225	17.0%	18	1.3%	25	1.8%	888	67.2%	64	4.8%	5	0.3%	1321
Rutland City 6-4 W4	84	5.4%	322	21.0%	11	0.7%	31	2.0%	1038	67.8%	40	2.6%	3	0.2%	1529
Rutland Town	86	3.9%	680	30.8%	19	0.8%	31	1.4%	1269	57.6%	113	5.1%	4	0.1%	2202
Sherburne	44	7.1%	197	32.1%	8	1.3%	11	1.8%	331	54.0%	18	2.9%	3	0.4%	612
Shrewsbury	37	5.6%	175	26.9%	3	0.4%	13	2.0%	405	62.3%	14	2.1%	3	0.4%	650
Sudbury	24	7.8%	59	19.4%	2	0.6%	9	2.9%	199	65.4%	10	3.2%	1	0.3%	304
Tinmouth	12	4.5%	63	23.9%	2	0.7%	3	1.1%	157	59.7%	24	9.1%	2	0.7%	263
Wallingford	61	5.4%	271	24.2%	10	0.8%	25	2.2%	698	62.3%	54	4.8%	0	0.0%	1119
Wells	45	9.7%	178	38.3%	5	1.0%	13	2.8%	210	45.2%	13	2.8%	0	0.0%	464
West Haven	4	2.7%	37	25.6%	1	0.6%	10	6.9%	84	58.3%	8	5.5%	0	0.0%	144
West Rutland	57	5.4%	199	18.9%	16	1.5%	20	1.9%	711	67.5%	50	4.7%	0	0.0%	1053
County Totals	1571	5.5%	6763	23.9%	255	0.9%	661	2.3%	17682	62.6%	1214	4.3%	82	0.2%	28228

For US Representative — Washington County — 2000 GENERAL

Town Name	DIAMONDSTONE-N		KERIN-R		KRYMKOWSKI-M		ROGERS-Y		SANDERS-I		SKRILL-I		Write-Ins		Town Total
Barre City 4-1	80	4.6%	281	16.3%	28	1.6%	24	1.4%	1201	69.9%	94	5.4%	8	0.4%	1716
Barre City 4-2	105	5.3%	271	13.8%	13	0.6%	25	1.2%	1445	73.6%	102	5.2%	1	0.0%	1962
Barre Town	165	4.2%	781	19.9%	38	0.9%	44	1.1%	2629	67.2%	245	6.2%	10	0.2%	3912
Berlin	48	3.9%	190	15.6%	11	0.9%	6	0.4%	894	73.7%	58	4.7%	6	0.4%	1213
Cabot	13	2.2%	75	12.6%	8	1.3%	15	2.5%	451	76.3%	26	4.4%	3	0.5%	591
Calais	39	4.2%	106	11.5%	7	0.7%	40	4.3%	690	75.3%	34	3.7%	0	0.0%	916
Duxbury	24	3.9%	76	12.3%	8	1.3%	5	0.8%	474	77.0%	27	4.3%	1	0.1%	615
East Montpelier	45	3.0%	222	15.2%	10	0.6%	11	0.7%	1102	75.7%	56	3.8%	8	0.5%	1454
Fayston	24	3.4%	121	17.5%	9	1.3%	17	2.4%	508	73.6%	11	1.5%	0	0.0%	690
Marshfield	30	3.7%	128	16.1%	12	1.5%	12	1.5%	578	72.8%	29	3.6%	5	0.6%	794
Middlesex	39	4.0%	105	10.8%	10	1.0%	17	1.7%	741	76.2%	51	5.2%	9	0.9%	972
Montpelier W-5	188	4.6%	382	9.4%	47	1.1%	49	1.2%	3235	79.8%	137	3.3%	14	0.3%	4052
Montpelier W-L-1-1	5	2.2%	16	7.2%	3	1.3%	1	0.4%	182	82.3%	14	6.3%	0	0.0%	221
Moretown	42	4.5%	126	13.6%	5	0.5%	12	1.3%	687	74.4%	49	5.3%	2	0.2%	923
Northfield	83	3.6%	363	16.0%	19	0.8%	24	1.0%	1636	72.3%	134	5.9%	2	0.0%	2261
Plainfield	56	7.2%	93	12.0%	17	2.2%	22	2.8%	562	72.8%	21	2.7%	0	0.0%	771
Roxbury	19	5.7%	45	13.5%	4	1.2%	9	2.7%	240	72.0%	15	4.5%	1	0.3%	333
Waitsfield	49	4.8%	151	15.0%	10	1.0%	18	1.8%	752	75.0%	21	2.1%	1	0.1%	1002
Warren	43	4.6%	127	13.7%	14	1.5%	38	4.1%	674	72.7%	30	3.2%	0	0.0%	926
Waterbury	83	3.4%	341	14.3%	21	0.8%	34	1.4%	1824	76.7%	63	2.6%	10	0.4%	2376
Woodbury	26	5.6%	74	16.1%	2	0.4%	16	3.4%	319	69.6%	20	4.3%	1	0.2%	458
Worcester	16	3.0%	60	11.6%	9	1.7%	4	0.7%	405	78.3%	23	4.4%	0	0.0%	517
County Totals	1222	4.2%	4134	14.4%	305	1.0%	443	1.5%	21229	74.0%	1260	4.3%	82	0.2%	28675

For US Representative | Windham County | 2000 GENERAL

Town Name	DIAMONDSTONE-N		KERIN-R		KRYMKOWSKI-M		ROGERS-Y		SANDERS-I		SKRILL-I		Write-Ins		Town Total
Athens	15	11.9%	30	23.8%	2	1.5%	0	0.0%	59	46.8%	20	15.8%	0	0.0%	126
Brattleboro 2-1	115	5.7%	436	21.7%	15	0.7%	30	1.5%	1358	67.8%	42	2.1%	5	0.2%	2001
Brattleboro 2-2	150	9.4%	237	14.9%	8	0.5%	21	1.3%	1153	72.4%	22	1.3%	0	0.0%	1591
Brattleboro 2-3	161	9.6%	234	14.0%	13	0.7%	39	2.3%	1192	71.6%	22	1.3%	2	0.1%	1663
Brookline	24	9.8%	78	31.9%	4	1.6%	6	2.4%	129	52.8%	3	1.2%	0	0.0%	244
Dover	75	11.6%	263	40.7%	4	0.6%	11	1.7%	277	42.8%	15	2.3%	1	0.1%	646
Dummerston	62	6.1%	209	20.5%	5	0.4%	18	1.7%	709	69.7%	14	1.3%	0	0.0%	1017
Grafton	30	8.8%	88	26.0%	4	1.1%	5	1.4%	194	57.4%	16	4.7%	1	0.3%	338
Guilford	52	5.2%	209	21.2%	7	0.7%	17	1.7%	673	68.3%	26	2.6%	1	0.1%	985
Halifax	33	8.2%	110	27.3%	5	1.2%	35	8.7%	200	49.7%	19	4.7%	0	0.0%	402
Jamaica	42	9.7%	130	30.3%	1	0.2%	10	2.3%	244	56.8%	2	0.4%	0	0.0%	429
Londonderry	57	6.5%	280	32.3%	2	0.2%	19	2.2%	490	56.6%	17	1.9%	0	0.0%	865
Marlboro	42	7.4%	76	13.5%	5	0.8%	5	0.8%	428	76.1%	5	0.8%	1	0.1%	562
Newfane	84	8.8%	207	21.7%	8	0.8%	12	1.2%	574	60.2%	65	6.8%	3	0.3%	953
Putney	93	7.8%	181	15.2%	11	0.9%	16	1.3%	868	73.1%	17	1.4%	1	0.0%	1187
Rockingham	197	8.9%	405	18.3%	25	1.1%	27	1.2%	1485	67.1%	71	3.2%	2	0.0%	2212
Stratton	13	13.8%	43	45.7%	5	5.3%	4	4.2%	29	30.8%	0	0.0%	0	0.0%	94
Townshend	55	9.5%	140	24.3%	6	1.0%	5	0.8%	352	61.1%	18	3.1%	0	0.0%	576
Vernon	88	8.6%	333	32.6%	10	0.9%	59	5.7%	498	48.8%	28	2.7%	3	0.2%	1019
Wardsboro	48	12.8%	106	28.4%	5	1.3%	9	2.4%	200	53.6%	5	1.3%	0	0.0%	373
Westminster	115	7.6%	255	16.9%	14	0.9%	33	2.1%	1058	70.2%	30	1.9%	1	0.0%	1506
Whitingham	45	7.7%	220	37.8%	3	0.5%	14	2.4%	269	46.2%	31	5.3%	0	0.0%	582
Wilmington	101	9.2%	341	31.1%	5	0.4%	25	2.2%	600	54.8%	21	1.9%	1	0.0%	1094
Windham	14	7.3%	61	32.1%	3	1.5%	7	3.6%	88	46.3%	17	8.9%	0	0.0%	190
County Totals	1711	8.2%	4672	22.6%	170	0.8%	427	2.0%	13127	63.5%	526	2.5%	22	0.1%	20655

For US Representative — Windsor County — 2000 GENERAL

Town Name	DIAMONDSTONE-N		KERIN-R		KRYMKOWSKI-M		ROGERS-Y		SANDERS-I		SKRILL-I		Write-Ins		Town Total
Andover	14	5.1%	91	33.5%	5	1.8%	10	3.6%	139	51.2%	12	4.4%	0	0.0%	271
Baltimore	5	4.8%	32	31.0%	1	0.9%	2	1.9%	60	58.2%	3	2.9%	0	0.0%	103
Barnard	27	4.8%	121	21.8%	2	0.3%	3	0.5%	361	65.0%	40	7.2%	1	0.1%	555
Bethel	44	4.7%	147	15.8%	12	1.2%	13	1.4%	606	65.3%	102	11.0%	3	0.3%	927
Bridgewater	36	6.8%	109	20.8%	6	1.1%	11	2.1%	310	59.2%	51	9.7%	0	0.0%	523
Cavendish	39	6.1%	188	29.8%	5	0.7%	11	1.7%	368	58.4%	19	3.0%	0	0.0%	630
Chester	118	8.0%	340	23.0%	15	1.0%	26	1.7%	917	62.1%	58	3.9%	1	0.0%	1475
Hartford 2-1	52	4.8%	306	28.4%	20	1.8%	17	1.5%	630	58.5%	45	4.1%	7	0.6%	1077
Hartford 2-2	231	6.7%	641	18.6%	31	0.9%	32	0.9%	2325	67.6%	175	5.0%	3	0.0%	3438
Hartland	92	5.6%	384	23.6%	12	0.7%	27	1.6%	1053	64.9%	49	3.0%	4	0.2%	1621
Ludlow	92	7.6%	329	27.4%	14	1.1%	21	1.7%	723	60.2%	20	1.6%	1	0.0%	1200
Norwich	164	7.8%	307	14.7%	17	0.8%	18	0.8%	1550	74.3%	25	1.2%	4	0.1%	2085
Plymouth	23	6.9%	98	29.5%	4	1.2%	7	2.1%	188	56.6%	10	3.0%	2	0.6%	332
Pomfret	37	6.4%	130	22.7%	3	0.5%	3	0.5%	384	67.1%	14	2.4%	1	0.1%	572
Reading	24	6.4%	83	22.4%	6	1.6%	6	1.6%	238	64.3%	13	3.5%	0	0.0%	370
Rochester	22	3.4%	101	15.7%	10	1.5%	14	2.1%	462	72.0%	30	4.6%	2	0.3%	641
Royalton	68	5.3%	255	19.9%	13	1.0%	32	2.5%	793	62.1%	115	9.0%	1	0.0%	1277
Sharon	29	4.2%	147	21.6%	8	1.1%	12	1.7%	448	65.9%	35	5.1%	0	0.0%	679
Springfield 1-1	44	5.9%	160	21.6%	8	1.0%	12	1.6%	473	64.0%	40	5.4%	2	0.2%	739
Springfield W-6	286	8.0%	727	20.4%	39	1.1%	47	1.3%	2351	66.0%	104	2.9%	5	0.1%	3559
Stockbridge	17	4.8%	68	19.3%	22	6.2%	12	3.4%	204	57.9%	29	8.2%	0	0.0%	352
Weathersfield	75	5.5%	367	27.2%	12	0.8%	42	3.1%	820	60.8%	31	2.3%	0	0.0%	1347
Weston	23	6.4%	106	29.8%	3	0.8%	2	0.5%	215	60.5%	6	1.6%	0	0.0%	355
West Windsor	42	6.9%	180	29.9%	7	1.1%	9	1.5%	356	59.1%	8	1.3%	0	0.0%	602
Windsor	159	9.8%	282	17.5%	8	0.5%	37	2.3%	1068	66.3%	54	3.3%	1	0.0%	1609
Woodstock	114	6.2%	420	22.9%	21	1.1%	22	1.2%	1198	65.5%	51	2.7%	1	0.0%	1827
County Totals	1877	6.6%	6119	21.7%	304	1.0%	448	1.5%	18240	64.7%	1139	4.0%	39	0.1%	28166

For US Representative | Summary Results by County | 2000 GENERAL

County Name	DIAMONDSTONE-N		KERIN-R		KRYMKOWSKI-M		ROGERS-Y		SANDERS-I		SKRILL-I		Write-Ins		County Total
Addison County	767	4.5%	2900	17.2%	207	1.2%	184	1.0%	12252	72.7%	493	2.9%	35	0.2%	16838
Bennington County	1555	9.2%	4404	26.0%	145	0.8%	315	1.8%	10017	59.3%	437	2.5%	20	0.1%	16893
Caledonia County	605	4.5%	2663	20.1%	130	0.9%	252	1.9%	8744	66.0%	811	6.1%	29	0.2%	13234
Chittenden County	2902	4.2%	10498	15.2%	921	1.3%	858	1.2%	51161	74.4%	2016	2.9%	324	0.4%	68680
Essex County	218	7.8%	715	25.8%	32	1.1%	124	4.4%	1591	57.5%	79	2.8%	4	0.1%	2763
Franklin County	799	4.2%	2692	14.4%	161	0.8%	214	1.1%	14070	75.2%	706	3.7%	52	0.2%	18694
Grand Isle County	152	4.3%	554	15.7%	59	1.6%	35	0.9%	2584	73.3%	124	3.5%	15	0.4%	3523
Lamoille County	390	3.5%	1757	16.0%	85	0.7%	183	1.6%	8174	74.8%	306	2.8%	25	0.2%	10920
Orange County	659	4.6%	2278	15.9%	108	0.7%	172	1.2%	8984	62.8%	2082	14.5%	12	0.0%	14295
Orleans County	490	4.1%	1828	15.4%	96	0.8%	483	4.0%	8263	69.9%	623	5.2%	25	0.2%	11808
Rutland County	1571	5.5%	6763	23.9%	255	0.9%	661	2.3%	17682	62.6%	1214	4.3%	82	0.2%	28228
Washington County	1222	4.2%	4134	14.4%	305	1.0%	443	1.5%	21229	74.0%	1260	4.3%	82	0.2%	28675
Windham County	1711	8.2%	4672	22.6%	170	0.8%	427	2.0%	13127	63.5%	526	2.5%	22	0.1%	20655
Windsor County	1877	6.6%	6119	21.7%	304	1.0%	448	1.5%	18240	64.7%	1139	4.0%	39	0.1%	28166
State Totals	14918	5.2%	51977	18.3%	2978	1.0%	4799	1.6%	196118	69.2%	11816	4.1%	766	0.2%	283372

For Governor

Addison County

2000 GENERAL

Town Name	CHRISTIAN-I		DEAN-D		DWYER-R		GOTTLIEB-L		MACIA-M		POLLINA-P		STANNARD SR -I		WILLIAMS-Y		Write-Ins		Town Total
Addison	0	0.0%	280	40.9%	344	50.2%	1	0.1%	1	0.1%	53	7.7%	4	0.5%	1	0.1%	0	0.0%	684
Bridport	2	0.3%	293	43.9%	306	45.8%	3	0.4%	3	0.4%	53	7.9%	6	0.9%	1	0.1%	0	0.0%	667
Bristol	6	0.3%	888	52.6%	612	36.2%	0	0.0%	1	0.0%	168	9.9%	8	0.4%	4	0.2%	1	0.0%	1688
Cornwall	3	0.4%	449	64.8%	186	26.8%	0	0.0%	1	0.1%	44	6.3%	5	0.7%	3	0.4%	1	0.1%	692
Fernsburgh	2	0.1%	664	47.7%	599	43.0%	1	0.0%	3	0.2%	109	7.8%	7	0.5%	4	0.2%	1	0.0%	1390
Goshen	0	0.0%	76	59.8%	36	28.3%	0	0.0%	1	0.7%	14	11.0%	0	0.0%	0	0.0%	0	0.0%	127
Granville	1	0.6%	83	51.8%	54	33.7%	0	0.0%	0	0.0%	20	12.5%	1	0.6%	1	0.6%	0	0.0%	160
Hancock	1	0.5%	73	40.7%	81	45.2%	0	0.0%	1	0.5%	17	9.5%	3	1.6%	3	1.6%	0	0.0%	179
Leicester	1	0.2%	204	42.0%	235	48.4%	0	0.0%	1	0.2%	34	7.0%	9	1.8%	1	0.2%	0	0.0%	485
Lincoln	3	0.4%	404	58.3%	212	30.5%	0	0.0%	3	0.4%	67	9.6%	1	0.1%	3	0.4%	0	0.0%	693
Middlebury 4-1	0	0.0%	14	77.7%	2	11.1%	0	0.0%	0	0.0%	2	11.1%	0	0.0%	0	0.0%	0	0.0%	18
Middlebury 4-2	9	0.2%	2220	64.8%	810	23.6%	3	0.0%	7	0.2%	342	9.9%	17	0.5%	10	0.2%	6	0.1%	3424
Monkton	3	0.3%	547	56.5%	311	32.1%	0	0.0%	4	0.4%	99	10.2%	1	0.1%	2	0.2%	0	0.0%	967
New Haven	3	0.3%	461	50.5%	363	39.8%	1	0.1%	2	0.2%	72	7.8%	7	0.7%	3	0.3%	0	0.0%	912
Orwell	0	0.0%	275	44.4%	245	39.5%	0	0.0%	0	0.0%	55	8.8%	44	7.1%	0	0.0%	0	0.0%	619
Panton	0	0.0%	164	48.6%	145	43.0%	0	0.0%	0	0.0%	23	6.8%	4	1.1%	1	0.3%	0	0.0%	337
Ripton	2	0.6%	167	55.1%	87	28.7%	2	0.6%	0	0.0%	38	12.5%	4	1.3%	2	0.6%	1	0.3%	303
Salisbury	1	0.1%	254	47.0%	240	44.4%	0	0.0%	1	0.1%	35	6.4%	7	1.3%	2	0.3%	0	0.0%	540
Shoreham	1	0.1%	293	47.5%	250	40.5%	0	0.0%	0	0.0%	52	8.4%	18	2.9%	2	0.3%	0	0.0%	616
Starksboro	4	0.4%	453	52.0%	280	32.1%	2	0.2%	0	0.0%	123	14.1%	4	0.4%	3	0.3%	1	0.1%	870
Vergennes	2	0.1%	540	51.2%	410	38.9%	0	0.0%	10	0.9%	82	7.7%	6	0.5%	3	0.2%	0	0.0%	1053
Waltham	0	0.0%	131	51.9%	99	39.2%	0	0.0%	0	0.0%	18	7.1%	3	1.1%	1	0.4%	0	0.0%	252
Weybridge	1	0.1%	340	65.8%	118	22.8%	1	0.1%	0	0.0%	49	9.5%	2	0.3%	4	0.7%	1	0.1%	516
Whiting	1	0.5%	115	56.9%	72	35.6%	1	0.5%	0	0.0%	9	4.4%	4	1.9%	0	0.0%	0	0.0%	202
County Totals	46	0.2%	9388	53.9%	6097	35.0%	15	0.0%	39	0.2%	1578	9.0%	165	0.9%	54	0.3%	12	0.0%	17394

For Governor — Bennington County — 2000 GENERAL

Town Name	CHRISTIAN-I		DEAN-D		DWYER-R		GOTTLIEB-L		MACIA-M		POLLINA-P		STANNARD SR -I		WILLIAMS-Y		Write-Ins		Town Total
Arlington	6	0.4%	657	51.4%	518	40.5%	1	0.0%	1	0.0%	76	5.9%	4	0.3%	14	1.1%	0	0.0%	1277
Bennington 2-1	19	0.8%	1146	51.4%	886	39.7%	2	0.0%	9	0.4%	136	6.1%	12	0.5%	18	0.8%	0	0.0%	2228
Bennington 2-2	6	0.7%	429	49.7%	375	43.4%	1	0.1%	3	0.3%	39	4.5%	3	0.3%	7	0.8%	0	0.0%	863
Bennington 2-3	29	0.9%	1620	55.4%	1056	36.1%	2	0.0%	6	0.2%	154	5.2%	25	0.8%	29	0.9%	0	0.0%	2921
Bennington 2-4	1	5.0%	11	55.0%	7	35.0%	0	0.0%	0	0.0%	0	0.0%	1	5.0%	0	0.0%	0	0.0%	20
Bennington 2-1 NB	4	0.6%	368	63.8%	133	23.0%	0	0.0%	3	0.5%	64	11.1%	0	0.0%	4	0.6%	0	0.0%	576
Dorset	5	0.4%	391	33.8%	606	52.4%	4	0.3%	2	0.1%	111	9.6%	26	2.2%	11	0.9%	0	0.0%	1156
Landgrove	0	0.0%	55	55.0%	32	32.0%	0	0.0%	0	0.0%	11	11.0%	1	1.0%	0	0.0%	1	1.0%	100
Manchester	6	0.2%	879	40.5%	1064	49.1%	5	0.2%	5	0.2%	156	7.2%	33	1.5%	16	0.7%	2	0.0%	2166
Peru	1	0.4%	79	38.1%	98	47.3%	0	0.0%	0	0.0%	23	11.1%	2	0.9%	2	0.9%	2	0.9%	207
Pownal	10	0.6%	587	40.2%	766	52.4%	4	0.2%	4	0.2%	67	4.5%	8	0.5%	14	0.9%	0	0.0%	1460
Readsboro	5	1.4%	147	41.8%	183	52.1%	2	0.5%	0	0.0%	7	1.9%	3	0.8%	4	1.1%	0	0.0%	351
Rupert	5	1.1%	175	41.6%	205	48.8%	0	0.0%	1	0.2%	23	5.4%	10	2.3%	1	0.2%	0	0.0%	420
Sandgate	4	2.1%	68	37.1%	97	53.0%	0	0.0%	2	1.0%	9	4.9%	2	1.0%	1	0.5%	0	0.0%	183
Searsburg	0	0.0%	3	6.1%	43	87.7%	0	0.0%	0	0.0%	2	4.0%	0	0.0%	1	2.0%	0	0.0%	49
Shaftsbury	3	0.1%	1070	51.4%	847	40.7%	5	0.2%	7	0.3%	120	5.7%	13	0.6%	14	0.6%	0	0.0%	2079
Stamford	2	0.4%	177	40.3%	246	56.0%	0	0.0%	1	0.2%	5	1.1%	1	0.2%	7	1.5%	0	0.0%	439
Sunderland	3	0.6%	219	48.4%	181	40.0%	1	0.2%	0	0.0%	33	7.3%	6	1.3%	9	1.9%	0	0.0%	452
Winhall	3	0.6%	160	36.7%	231	52.9%	0	0.0%	0	0.0%	35	8.0%	3	0.6%	4	0.9%	0	0.0%	436
Woodford	3	1.7%	71	40.3%	84	47.7%	1	0.5%	0	0.0%	14	7.9%	3	1.7%	0	0.0%	0	0.0%	176
County Totals	115	0.6%	8312	47.3%	7658	43.6%	28	0.1%	44	0.2%	1085	6.1%	156	0.8%	156	0.8%	5	0.0%	17559

For Governor

Caledonia County

2000 GENERAL

Town Name	CHRISTIAN-I		DEAN-D		DWYER-R		GOTTLIEB-L		MACIA-M		POLLINA-P		STANNARD SR -I		WILLIAMS-Y		Write-Ins		Town Total
Barnet	2	0.2%	335	37.1%	417	46.2%	1	0.1%	3	0.3%	135	14.9%	3	0.3%	4	0.4%	1	0.1%	901
Burke	3	0.4%	314	41.3%	346	45.5%	1	0.1%	5	0.6%	86	11.3%	1	0.1%	2	0.2%	1	0.1%	759
Danville	4	0.3%	496	41.0%	570	47.1%	0	0.0%	4	0.3%	129	10.6%	3	0.2%	3	0.2%	0	0.0%	1209
Groton	1	0.2%	153	31.3%	309	63.3%	0	0.0%	2	0.4%	20	4.1%	1	0.2%	1	0.2%	1	0.2%	488
Hardwick	3	0.2%	589	45.0%	537	41.0%	2	0.1%	1	0.0%	164	12.5%	5	0.3%	5	0.3%	1	0.0%	1307
Kirby	0	0.0%	97	42.5%	101	44.3%	1	0.4%	0	0.0%	29	12.7%	0	0.0%	0	0.0%	0	0.0%	228
Lyndon	4	0.1%	835	37.9%	1026	46.6%	4	0.1%	4	0.1%	311	14.1%	4	0.1%	9	0.4%	1	0.0%	2198
Newark	0	0.0%	105	38.8%	126	46.6%	0	0.0%	0	0.0%	31	11.4%	8	2.9%	0	0.0%	0	0.0%	270
Peacham	0	0.0%	229	51.5%	162	36.4%	0	0.0%	2	0.4%	50	11.2%	1	0.2%	0	0.0%	0	0.0%	444
Ryegate	3	0.5%	207	36.3%	290	50.8%	0	0.0%	1	0.1%	65	11.4%	1	0.1%	2	0.3%	1	0.1%	570
St Johnsbury	9	0.3%	1213	40.8%	1356	45.6%	2	0.0%	5	0.1%	364	12.2%	8	0.2%	14	0.4%	1	0.0%	2972
Sheffield	2	0.7%	81	29.1%	161	57.9%	1	0.3%	2	0.7%	29	10.4%	0	0.0%	2	0.7%	0	0.0%	278
Stannard	0	0.0%	55	53.4%	26	25.2%	0	0.0%	0	0.0%	20	19.4%	1	0.9%	0	0.0%	1	0.9%	103
Sutton	1	0.2%	167	36.3%	239	51.9%	0	0.0%	0	0.0%	51	11.0%	0	0.0%	2	0.4%	0	0.0%	460
Walden	1	0.2%	193	40.4%	198	41.5%	2	0.4%	0	0.0%	72	15.0%	4	0.8%	7	1.4%	0	0.0%	477
Waterford	2	0.3%	221	33.0%	380	56.8%	0	0.0%	3	0.4%	59	8.8%	2	0.3%	1	0.1%	1	0.1%	669
Wheelock	1	0.3%	109	37.5%	145	50.0%	1	0.3%	2	0.6%	29	10.0%	2	0.6%	1	0.3%	0	0.0%	290
County Totals	36	0.2%	5399	39.6%	6389	46.9%	15	0.1%	34	0.2%	1644	12.0%	44	0.3%	53	0.3%	9	0.0%	13623

For Governor — Chittenden County — 2000 GENERAL

Town Name	CHRISTIAN-I		DEAN-D		DWYER-R		GOTTLIEB-L		MACIA-M		POLLINA-P		STANNARD SR.-I		WILLIAMS-Y		Write-Ins		Town Total
Bolton	0	0.0%	254	48.2%	221	41.9%	0	0.0%	0	0.0%	48	9.1%	1	0.1%	2	0.3%	1	0.1%	527
Burlington 7-1 W5	1	0.0%	1907	67.6%	589	20.9%	3	0.1%	3	0.1%	301	10.6%	2	0.0%	8	0.2%	4	0.1%	2818
Burlington 7-3 W2	1	0.6%	103	67.3%	15	9.8%	0	0.0%	0	0.0%	31	20.2%	0	0.0%	3	1.9%	0	0.0%	153
Burlington 7-4 W2	4	0.2%	871	63.5%	164	11.9%	1	0.0%	7	0.5%	311	22.6%	1	0.0%	11	0.8%	1	0.0%	1371
Burlington 7-5 W4	0	0.0%	307	65.4%	130	27.7%	0	0.0%	1	0.2%	28	5.9%	0	0.0%	3	0.6%	0	0.0%	469
Burlington 7-6 W4	5	0.2%	1488	63.5%	688	29.3%	1	0.0%	2	0.0%	150	6.4%	2	0.0%	6	0.2%	0	0.0%	2342
Burlington 7-7 W6	1	0.1%	781	74.1%	184	17.4%	0	0.0%	3	0.2%	80	7.6%	1	0.1%	2	0.1%	1	0.1%	1053
Burlington 7-2 W2	3	0.5%	389	69.0%	68	12.0%	0	0.0%	0	0.0%	96	17.0%	0	0.0%	6	1.0%	1	0.1%	563
Burlington 7-3 W1	12	0.4%	1581	64.8%	353	14.4%	2	0.0%	7	0.2%	457	18.7%	7	0.2%	16	0.6%	2	0.0%	2437
Burlington 7-1 W6	2	0.1%	829	74.6%	118	10.6%	3	0.2%	5	0.4%	144	12.9%	2	0.1%	6	0.5%	2	0.1%	1111
Burlington 7-2 W3	6	0.2%	1402	63.4%	340	15.3%	0	0.0%	8	0.3%	430	19.4%	10	0.4%	12	0.5%	1	0.0%	2209
Burlington 7-2 W5	0	0.0%	63	64.9%	12	12.3%	0	0.0%	0	0.0%	21	21.6%	0	0.0%	1	1.0%	0	0.0%	97
Burlington 7-3 W6	0	0.0%	288	61.6%	35	7.4%	0	0.0%	2	0.4%	133	28.4%	0	0.0%	8	1.7%	1	0.2%	467
Burlington 7-5 W3	0	0.0%	65	61.3%	19	17.9%	1	0.9%	1	0.9%	19	17.9%	1	0.9%	0	0.0%	0	0.0%	106
Burlington 7-5 W7	1	0.0%	810	57.9%	460	32.9%	0	0.0%	4	0.2%	121	8.6%	1	0.0%	0	0.0%	1	0.0%	1398
Burlington 7-6 W7	4	0.3%	727	55.3%	441	33.5%	0	0.0%	4	0.3%	128	9.7%	0	0.0%	6	0.4%	3	0.2%	1313
Charlotte	0	0.0%	1370	63.9%	581	27.1%	1	0.0%	7	0.3%	177	8.2%	5	0.2%	2	0.0%	0	0.0%	2143
Colchester 1-1	7	0.1%	2411	54.3%	1570	35.4%	2	0.0%	16	0.3%	400	9.0%	7	0.1%	11	0.2%	9	0.2%	4433
Colchester 1-2	4	0.1%	1554	53.9%	1065	36.9%	0	0.0%	11	0.3%	236	8.1%	5	0.1%	3	0.1%	2	0.0%	2880
Colchester 1-3	0	0.0%	18	66.6%	1	3.7%	0	0.0%	0	0.0%	8	29.6%	0	0.0%	0	0.0%	0	0.0%	27
Essex 2-1	6	0.1%	2615	53.7%	1851	38.0%	1	0.0%	9	0.1%	364	7.4%	7	0.1%	10	0.2%	5	0.1%	4868
Essex 2-3	2	0.4%	261	52.8%	187	37.8%	0	0.0%	2	0.4%	40	8.1%	1	0.2%	1	0.2%	0	0.0%	494
Essex 2-4	11	0.2%	2096	49.8%	1688	40.1%	0	0.0%	13	0.3%	370	8.8%	8	0.1%	10	0.2%	6	0.1%	4202
Hinesburg	1	0.0%	1350	61.0%	654	29.5%	0	0.0%	2	0.0%	187	8.4%	10	0.4%	6	0.2%	0	0.0%	2210
Huntington	0	0.0%	571	57.7%	314	31.7%	1	0.1%	4	0.4%	93	9.4%	2	0.2%	3	0.3%	1	0.1%	989
Jericho	2	0.0%	1615	57.3%	990	35.1%	0	0.0%	7	0.2%	190	6.7%	4	0.1%	4	0.1%	2	0.0%	2814
Milton 2-2	12	0.3%	1617	45.9%	1573	44.6%	2	0.0%	6	0.1%	290	8.2%	11	0.3%	8	0.2%	1	0.0%	3520
Milton 2-3	0	0.0%	234	46.6%	232	46.2%	0	0.0%	0	0.0%	32	6.3%	3	0.6%	0	0.0%	1	0.2%	502
Richmond	4	0.1%	1291	59.2%	687	31.5%	3	0.1%	2	0.0%	170	7.8%	9	0.4%	10	0.4%	3	0.1%	2179
St. George	1	0.3%	166	51.3%	124	38.3%	0	0.0%	1	0.3%	29	8.9%	0	0.0%	2	0.6%	0	0.0%	323
Shelburne 5-1	1	0.0%	670	61.8%	333	30.7%	0	0.0%	1	0.0%	72	6.6%	0	0.0%	2	0.1%	5	0.4%	1084
Shelburne 5-3	0	0.0%	174	68.2%	73	28.6%	0	0.0%	1	0.3%	6	2.3%	0	0.0%	1	0.3%	0	0.0%	255
Shelburne 5-4	1	0.0%	1713	62.9%	781	28.6%	0	0.0%	6	0.2%	207	7.6%	8	0.2%	5	0.1%	1	0.0%	2722
South Burlington 7-7	0	0.0%	525	61.6%	244	28.6%	1	0.1%	4	0.4%	71	8.3%	2	0.2%	2	0.2%	2	0.2%	851
South Burlington 7-8	4	0.1%	1563	62.8%	710	28.5%	0	0.0%	4	0.1%	193	7.7%	0	0.0%	5	0.2%	8	0.3%	2487
South Burlington 7-9	1	0.0%	1518	59.4%	801	31.3%	1	0.0%	4	0.1%	216	8.4%	3	0.1%	6	0.2%	4	0.1%	2554
South Burlington 7-10	1	0.0%	1027	51.5%	745	37.4%	2	0.1%	3	0.1%	192	9.6%	10	0.5%	4	0.2%	7	0.3%	1991
Underhill	2	0.1%	1090	60.7%	573	31.9%	0	0.0%	3	0.1%	121	6.7%	1	0.0%	5	0.2%	0	0.0%	1795
Westford	1	0.1%	558	55.4%	331	32.8%	0	0.0%	0	0.0%	110	10.9%	3	0.3%	4	0.4%	0	0.0%	1007
Williston 5-1	0	0.0%	421	51.0%	325	39.4%	0	0.0%	0	0.0%	76	9.2%	0	0.0%	2	0.2%	0	0.0%	824
Williston 5-2	2	0.0%	1874	52.9%	1322	37.3%	0	0.0%	6	0.1%	321	9.0%	8	0.2%	4	0.1%	3	0.0%	3540
Winooski Armory	3	0.2%	586	56.4%	347	33.4%	0	0.0%	3	0.2%	95	9.1%	1	0.1%	4	0.3%	0	0.0%	1039
Winooski St. Francis	2	0.1%	846	56.6%	486	32.5%	5	0.3%	5	0.3%	137	9.1%	9	0.6%	0	0.0%	4	0.2%	1494
County Totals	108	0.1%	41599	58.0%	22425	31.2%	30	0.0%	167	0.2%	6901	9.6%	145	0.2%	204	0.2%	82	0.1%	71661

For Governor

Essex County

2000 GENERAL

Town Name	CHRISTIAN-I		DEAN-D		DWYER-R		GOTTLIEB-L		MACIA-M		POLLINA-P		STANNARD SR -I		WILLIAMS-Y		Write-Ins		Town Total
Bloomfield	2	1.9%	40	39.2%	48	47.0%	0	0.0%	0	0.0%	5	4.9%	5	4.9%	2	1.9%	0	0.0%	102
Brighton	2	0.3%	202	30.6%	367	55.6%	3	0.4%	7	1.0%	74	11.2%	2	0.3%	2	0.3%	1	0.1%	660
Brunswick	0	0.0%	23	48.9%	20	42.5%	0	0.0%	0	0.0%	3	6.3%	1	2.1%	0	0.0%	0	0.0%	47
Canaan	9	2.1%	179	42.5%	204	48.4%	0	0.0%	4	0.9%	19	4.5%	2	0.4%	3	0.7%	1	0.2%	421
Concord	3	0.6%	158	32.7%	273	56.6%	0	0.0%	1	0.2%	40	8.3%	1	0.2%	6	1.2%	0	0.0%	482
East Haven	1	0.6%	35	23.6%	85	57.4%	0	0.0%	1	0.6%	22	14.8%	2	1.3%	2	1.3%	0	0.0%	148
Granby	1	1.8%	8	15.0%	39	73.5%	0	0.0%	0	0.0%	3	5.6%	0	0.0%	2	3.7%	0	0.0%	53
Guildhall	2	1.4%	47	33.8%	83	59.7%	0	0.0%	3	2.1%	3	2.1%	1	0.7%	0	0.0%	0	0.0%	139
Lemington	0	0.0%	16	27.1%	42	71.1%	0	0.0%	0	0.0%	0	0.0%	0	0.0%	1	1.6%	0	0.0%	59
Lunenburg Comm. Hall	4	0.9%	100	24.5%	272	66.8%	0	0.0%	0	0.0%	21	5.1%	2	0.4%	7	1.7%	1	0.2%	407
Lunenburg Gilman	3	2.0%	47	31.9%	84	57.1%	0	0.0%	0	0.0%	12	8.1%	0	0.0%	1	0.6%	0	0.0%	147
Maidstone	1	1.4%	18	26.8%	42	62.6%	0	0.0%	1	1.4%	1	1.4%	0	0.0%	2	2.9%	2	2.9%	67
Norton	3	3.5%	8	9.5%	67	79.7%	0	0.0%	0	0.0%	6	7.1%	0	0.0%	0	0.0%	0	0.0%	84
Victory	0	0.0%	10	15.8%	45	71.4%	0	0.0%	0	0.0%	5	7.9%	1	1.5%	1	1.5%	1	1.5%	63
County Totals	31	1.0%	891	30.9%	1671	58.0%	3	0.1%	17	0.5%	214	7.4%	17	0.5%	29	1.0%	6	0.2%	2879

For Governor — Franklin County — 2000 GENERAL

Town Name	CHRISTIAN-I		DEAN-D		DWYER-R		GOTTLIEB-L		MACIA-M		POLLINA-P		STANNARD SR -I		WILLIAMS-Y		Write-Ins		Town Total
Bakersfield	1	0.1%	296	49.5%	236	39.5%	0	0.0%	2	0.3%	59	9.8%	1	0.1%	1	0.1%	1	0.1%	597
Berkshire	0	0.0%	231	39.7%	280	48.1%	0	0.0%	0	0.0%	63	10.8%	3	0.5%	4	0.6%	0	0.0%	581
Enosburg	6	0.5%	533	46.3%	487	42.3%	0	0.0%	2	0.1%	114	9.9%	5	0.4%	2	0.1%	0	0.0%	1149
Fairfax	7	0.4%	723	43.1%	775	46.2%	1	0.0%	3	0.1%	157	9.3%	1	0.0%	7	0.4%	1	0.0%	1675
Fairfield	1	0.1%	382	43.9%	406	46.6%	0	0.0%	2	0.2%	73	8.3%	5	0.5%	1	0.1%	0	0.0%	870
Fletcher	0	0.0%	265	48.4%	223	40.7%	1	0.1%	4	0.7%	49	8.9%	1	0.1%	2	0.3%	2	0.3%	547
Franklin	3	0.5%	215	38.5%	280	50.1%	1	0.1%	1	0.1%	55	9.8%	2	0.3%	0	0.0%	1	0.1%	558
Georgia	5	0.2%	776	39.1%	1013	51.1%	3	0.1%	8	0.4%	167	8.4%	3	0.1%	5	0.2%	2	0.1%	1982
Highgate	3	0.2%	443	35.3%	673	53.7%	0	0.0%	2	0.1%	128	10.2%	2	0.1%	2	0.1%	0	0.0%	1253
Montgomery	0	0.0%	261	50.5%	211	40.8%	0	0.0%	4	0.7%	38	7.3%	0	0.0%	2	0.3%	0	0.0%	516
Richford	8	0.7%	446	39.5%	571	50.6%	1	0.0%	1	0.0%	87	7.7%	7	0.6%	5	0.4%	1	0.0%	1127
St Albans City	9	0.3%	1351	50.4%	1038	38.7%	2	0.0%	5	0.1%	251	9.3%	8	0.3%	8	0.3%	4	0.1%	2676
St. Albans Town 3-1	0	0.0%	48	38.1%	57	45.2%	0	0.0%	0	0.0%	19	15.0%	1	0.7%	1	0.7%	0	0.0%	126
St Albans Town 3-2	6	0.2%	1019	44.0%	1024	44.2%	3	0.1%	4	0.1%	244	10.5%	6	0.2%	8	0.3%	1	0.0%	2315
Sheldon	1	0.1%	293	38.7%	363	48.0%	0	0.0%	1	0.1%	93	12.3%	0	0.0%	3	0.4%	2	0.2%	756
Swanton	9	0.3%	1036	42.0%	1178	47.7%	4	0.1%	1	0.0%	221	8.9%	8	0.3%	8	0.3%	1	0.0%	2466
County Totals	59	0.3%	8318	43.3%	8815	45.9%	16	0.0%	40	0.2%	1818	9.4%	53	0.2%	59	0.3%	16	0.0%	19194

For Governor

Grand Isle County

2000 GENERAL

Town Name	CHRISTIAN-I		DEAN-D		DWYER-R		GOTTLIEB-L		MACIA-M		POLLINA-P		STANNARD SR -I		WILLIAMS-Y		Write-Ins		Town Total
Alburg	2	0.2%	298	38.0%	418	53.3%	0	0.0%	8	1.0%	56	7.1%	1	0.1%	1	0.1%	0	0.0%	784
Grand Isle	4	0.3%	556	52.0%	397	37.1%	1	0.0%	18	1.6%	87	8.1%	2	0.1%	2	0.1%	2	0.1%	1069
Isle LaMotte	0	0.0%	73	26.6%	171	62.4%	1	0.3%	2	0.7%	27	9.8%	0	0.0%	0	0.0%	0	0.0%	274
North Hero	0	0.0%	174	37.1%	241	51.3%	1	0.2%	2	0.4%	49	10.4%	0	0.0%	2	0.4%	0	0.0%	469
South Hero	3	0.2%	558	53.0%	369	35.0%	0	0.0%	7	0.6%	108	10.2%	3	0.2%	1	0.1%	3	0.2%	1052
County Totals	9	0.2%	1659	45.4%	1596	43.7%	3	0.0%	37	1.0%	327	8.9%	6	0.1%	6	0.1%	5	0.1%	3648

For Governor

Lamoille County

2000 GENERAL

Town Name	CHRISTIAN-I		DEAN-D		DWYER-R		GOTTLIEB-L		MACIA-M		POLLINA-P		STANNARD SR -I		WILLIAMS-Y		Write-Ins		Town Total
Belvidere	0	0.0%	49	36.0%	76	55.8%	0	0.0%	0	0.0%	9	6.6%	0	0.0%	1	0.7%	1	0.7%	136
Cambridge	4	0.2%	869	53.8%	572	35.4%	0	0.0%	9	0.5%	154	9.5%	3	0.1%	1	0.0%	1	0.0%	1613
Eden	0	0.0%	167	34.4%	245	50.5%	1	0.2%	1	0.2%	61	12.5%	2	0.4%	6	1.2%	2	0.4%	485
Elmore	0	0.0%	250	56.6%	148	33.5%	1	0.2%	1	0.2%	41	9.3%	0	0.0%	0	0.0%	0	0.0%	441
Hyde Park	3	0.2%	720	50.3%	530	37.0%	0	0.0%	1	0.0%	165	11.5%	6	0.4%	0	0.0%	5	0.3%	1430
Johnson	11	0.7%	719	48.9%	443	30.1%	2	0.1%	12	0.8%	263	17.9%	11	0.7%	7	0.4%	0	0.0%	1468
Morristown	5	0.2%	1183	52.2%	781	34.5%	1	0.0%	2	0.0%	277	12.2%	4	0.1%	11	0.4%	0	0.0%	2264
Stowe	6	0.2%	1222	49.1%	952	38.2%	1	0.0%	3	0.1%	288	11.5%	7	0.2%	5	0.2%	4	0.1%	2488
Waterville	1	0.3%	121	38.2%	153	48.4%	0	0.0%	1	0.3%	36	11.3%	2	0.6%	2	0.6%	0	0.0%	316
Wolcott	5	0.7%	277	43.0%	264	41.0%	0	0.0%	1	0.1%	87	13.5%	4	0.6%	5	0.7%	0	0.0%	643
County Totals	35	0.3%	5577	49.4%	4164	36.9%	6	0.0%	31	0.2%	1381	12.2%	39	0.3%	38	0.3%	13	0.1%	11284

For Governor

Orange County

2000 GENERAL

Town Name	CHRISTIAN-I		DEAN-D		DWYER-R		GOTTLIEB-L		MACIA-M		POLLINA-P		STANNARD SR.-I		WILLIAMS-Y		Write-Ins		Town Total
Bradford	6	0.4%	635	48.4%	565	43.1%	0	0.0%	4	0.3%	90	6.8%	3	0.2%	8	0.6%	0	0.0%	1311
Braintree	1	0.1%	275	47.0%	262	44.7%	1	0.1%	0	0.0%	42	7.1%	3	0.5%	0	0.0%	1	0.1%	585
Brookfield	4	0.5%	353	48.9%	306	42.4%	1	0.1%	2	0.2%	49	6.8%	3	0.4%	2	0.2%	1	0.1%	721
Chelsea	3	0.4%	273	40.2%	353	52.0%	1	0.1%	2	0.3%	42	6.1%	2	0.3%	2	0.3%	0	0.0%	678
Corinth	0	0.0%	338	44.7%	363	48.0%	0	0.0%	1	0.1%	45	5.9%	3	0.4%	5	0.6%	0	0.0%	755
Fairlee	2	0.3%	307	53.6%	229	40.0%	0	0.0%	1	0.1%	27	4.7%	1	0.1%	5	0.8%	0	0.0%	572
Newbury Twn Of. Bld	0	0.0%	286	55.1%	209	40.2%	1	0.1%	0	0.0%	21	4.0%	0	0.0%	1	0.1%	1	0.1%	519
Newbury Townhouse	2	0.8%	91	40.0%	118	51.9%	0	0.0%	0	0.0%	16	7.0%	0	0.0%	0	0.0%	0	0.0%	227
Newbury Wells River	2	0.6%	119	38.8%	156	50.9%	1	0.3%	1	0.3%	25	8.1%	0	0.0%	2	0.6%	0	0.0%	306
Orange	2	0.3%	139	26.6%	343	65.7%	0	0.0%	0	0.0%	30	5.7%	4	0.7%	3	0.5%	1	0.1%	522
Randolph Chandler	6	0.2%	1176	52.5%	850	37.9%	0	0.0%	13	0.5%	173	7.7%	6	0.2%	15	0.6%	0	0.0%	2239
Strafford	0	0.0%	442	67.6%	170	26.0%	0	0.0%	1	0.1%	37	5.6%	0	0.0%	3	0.4%	0	0.0%	653
Thetford	1	0.0%	941	62.8%	443	29.5%	0	0.0%	3	0.2%	101	6.7%	3	0.2%	5	0.3%	0	0.0%	1497
Topsham	1	0.1%	198	30.8%	392	61.0%	1	0.1%	2	0.3%	44	6.8%	3	0.4%	1	0.1%	0	0.0%	642
Tunbridge	2	0.2%	324	46.8%	293	42.3%	2	0.2%	2	0.2%	63	9.1%	1	0.1%	5	0.7%	0	0.0%	692
Vershire	0	0.0%	169	48.0%	144	40.9%	0	0.0%	1	0.2%	34	9.6%	1	0.2%	2	0.5%	1	0.2%	352
Washington	3	0.5%	200	35.5%	305	54.2%	0	0.0%	1	0.1%	50	8.9%	1	0.1%	2	0.3%	0	0.0%	562
West Fairlee	1	0.3%	166	54.0%	118	38.4%	1	0.3%	0	0.0%	14	4.5%	1	0.3%	6	1.9%	0	0.0%	307
Williamstown	5	0.3%	473	30.5%	895	57.7%	2	0.1%	2	0.1%	160	10.3%	7	0.4%	6	0.3%	1	0.0%	1551
County Totals	41	0.2%	6905	47.0%	6514	44.3%	11	0.0%	36	0.2%	1063	7.2%	42	0.2%	73	0.5%	6	0.0%	14691

For Governor

Orleans County

2000 GENERAL

Town Name	CHRISTIAN-I		DEAN-D		DWYER-R		GOTTLIEB-L		MACIA-M		POLLINA-P		STANNARD SR -I		WILLIAMS-Y		Write-Ins		Town Total
Albany	1	0.2%	205	41.8%	210	42.8%	0	0.0%	0	0.0%	64	13.0%	2	0.4%	8	1.6%	0	0.0%	490
Barton Mem. Bldg	6	0.7%	270	32.6%	460	55.6%	0	0.0%	0	0.0%	85	10.2%	0	0.0%	2	0.2%	3	0.3%	826
Barton Orleans	0	0.0%	196	41.0%	213	44.5%	3	0.6%	2	0.4%	60	12.5%	2	0.4%	2	0.4%	0	0.0%	478
Brownington	0	0.0%	121	32.7%	205	55.4%	0	0.0%	0	0.0%	41	11.0%	1	0.2%	2	0.5%	0	0.0%	370
Charleston	0	0.0%	128	27.2%	267	56.8%	5	1.0%	2	0.4%	63	13.4%	0	0.0%	5	1.0%	0	0.0%	470
Coventry	1	0.2%	134	35.1%	184	48.2%	2	0.5%	0	0.0%	57	14.9%	0	0.0%	3	0.7%	0	0.0%	381
Craftsbury	2	0.3%	335	53.6%	185	29.6%	0	0.0%	0	0.0%	96	15.3%	4	0.6%	2	0.3%	0	0.0%	624
Derby	5	0.2%	804	36.8%	1111	50.9%	0	0.0%	3	0.1%	242	11.1%	5	0.2%	8	0.3%	2	0.0%	2180
Glover	1	0.1%	234	40.5%	252	43.6%	0	0.0%	4	0.6%	81	14.0%	3	0.5%	2	0.3%	0	0.0%	577
Greensboro	0	0.0%	175	41.0%	165	38.7%	1	0.2%	1	0.2%	81	19.0%	0	0.0%	2	0.4%	1	0.2%	426
Holland	1	0.3%	89	30.4%	160	54.7%	0	0.0%	1	0.3%	39	13.3%	1	0.3%	1	0.3%	0	0.0%	292
Irasburg	1	0.1%	158	27.8%	361	63.6%	0	0.0%	0	0.0%	47	8.2%	0	0.0%	0	0.0%	0	0.0%	567
Jay	2	0.9%	74	36.6%	98	48.5%	0	0.0%	0	0.0%	26	12.8%	0	0.0%	2	0.9%	0	0.0%	202
Lowell	2	0.6%	61	18.7%	228	70.1%	0	0.0%	2	0.6%	31	9.5%	1	0.3%	0	0.0%	0	0.0%	325
Morgan	0	0.0%	97	27.7%	203	58.0%	1	0.2%	1	0.2%	43	12.2%	2	0.5%	3	0.8%	0	0.0%	350
Newport City	8	0.4%	729	40.4%	812	45.0%	1	0.0%	1	0.0%	238	13.2%	7	0.3%	2	0.1%	4	0.2%	1802
Newport Town	0	0.0%	251	36.8%	343	50.2%	1	0.1%	1	0.1%	82	12.0%	1	0.1%	3	0.4%	0	0.0%	682
Troy	2	0.3%	198	33.8%	297	50.7%	3	0.5%	1	0.1%	80	13.6%	1	0.1%	3	0.5%	0	0.0%	585
Westfield	0	0.0%	71	26.1%	125	45.9%	1	0.3%	0	0.0%	71	26.1%	1	0.3%	3	1.1%	0	0.0%	272
Westmore	0	0.0%	73	30.8%	125	52.7%	0	0.0%	0	0.0%	39	16.4%	0	0.0%	0	0.0%	0	0.0%	237
County Totals	32	0.2%	4403	36.2%	6004	49.4%	18	0.1%	19	0.1%	1566	12.9%	31	0.2%	53	0.4%	10	0.0%	12136

Town Name	CHRISTIAN-I		DEAN-D		DWYER-R		GOTTLIEB-L		MACIA-M		POLLINA-P		STANNARD SR -I		WILLIAMS-Y		Write-Ins		Town Total
Benson	1	0.2%	164	36.5%	160	35.6%	0	0.0%	1	0.2%	27	6.0%	94	20.9%	2	0.4%	0	0.0%	449
Brandon	3	0.1%	878	49.6%	731	41.3%	2	0.1%	0	0.0%	128	7.2%	24	1.3%	3	0.1%	1	0.0%	1770
Castleton	6	0.3%	707	40.7%	655	37.7%	1	0.0%	0	0.0%	168	9.6%	184	10.5%	14	0.8%	2	0.1%	1737
Chittenden	3	0.4%	303	45.9%	290	43.9%	1	0.1%	1	0.1%	52	7.8%	6	0.9%	4	0.6%	0	0.0%	660
Clarendon	8	0.6%	471	35.6%	693	52.4%	0	0.0%	2	0.1%	106	8.0%	32	2.4%	9	0.6%	1	0.0%	1322
Danby	12	1.9%	231	36.5%	303	47.9%	4	0.6%	3	0.4%	52	8.2%	19	3.0%	8	1.2%	0	0.0%	632
Fair Haven	2	0.1%	398	34.2%	415	35.7%	1	0.0%	1	0.0%	75	6.4%	253	21.7%	14	1.2%	2	0.1%	1161
Hubbardton	1	0.3%	122	40.8%	125	41.8%	0	0.0%	0	0.0%	12	4.0%	37	12.3%	2	0.6%	0	0.0%	299
Ira	3	1.3%	91	40.0%	98	43.1%	0	0.0%	0	0.0%	15	6.6%	5	2.2%	3	1.3%	12	5.2%	227
Mendon	0	0.0%	250	42.1%	287	48.4%	1	0.1%	2	0.3%	46	7.7%	5	0.8%	1	0.1%	1	0.1%	593
Middletown Springs	1	0.2%	218	47.7%	184	40.2%	0	0.0%	0	0.0%	31	6.7%	13	2.8%	10	2.1%	0	0.0%	457
Mount Holly	10	1.5%	304	46.0%	275	41.6%	0	0.0%	3	0.4%	57	8.6%	7	1.0%	4	0.6%	0	0.0%	660
Mount Tabor	0	0.0%	44	44.4%	45	45.4%	0	0.0%	1	1.0%	8	8.0%	1	1.0%	0	0.0%	0	0.0%	99
Pawlet	4	0.5%	291	41.6%	308	44.1%	15	2.1%	4	0.5%	30	4.3%	36	5.1%	10	1.4%	0	0.0%	698
Pittsfield	2	0.7%	101	39.0%	140	54.0%	0	0.0%	0	0.0%	14	5.4%	2	0.7%	0	0.0%	0	0.0%	259
Pittsford	3	0.2%	619	44.4%	658	47.2%	1	0.0%	3	0.2%	89	6.3%	12	0.8%	7	0.5%	1	0.0%	1393
Poultney	5	0.3%	677	43.5%	624	40.1%	1	0.0%	3	0.1%	77	4.9%	103	6.6%	65	4.1%	0	0.0%	1555
Proctor	4	0.4%	429	48.0%	367	41.1%	1	0.1%	2	0.2%	68	7.6%	13	1.4%	7	0.7%	1	0.1%	892
Rutland City 6-1 W1	10	0.5%	1036	53.1%	745	38.1%	1	0.0%	2	0.1%	123	6.3%	28	1.4%	2	0.1%	4	0.2%	1951
Rutland City 6-2 W2	5	0.3%	782	52.9%	554	37.5%	0	0.0%	0	0.0%	107	7.2%	25	1.6%	2	0.1%	1	0.0%	1476
Rutland City 6-3 W3B	4	0.4%	472	49.6%	374	39.3%	2	0.2%	1	0.1%	69	7.2%	20	2.1%	5	0.5%	4	0.4%	951
Rutland City 6-3 W3A	5	0.3%	681	50.3%	529	39.0%	2	0.1%	6	0.4%	100	7.3%	22	1.6%	8	0.5%	1	0.0%	1354
Rutland City 6-4 W4	5	0.3%	867	54.5%	554	34.8%	3	0.1%	1	0.0%	128	8.0%	25	1.5%	4	0.2%	3	0.1%	1590
Rutland Town	6	0.2%	836	36.0%	1272	54.7%	2	0.0%	2	0.0%	174	7.4%	25	1.0%	3	0.1%	2	0.0%	2322
Sherburne	3	0.4%	258	40.3%	308	48.1%	0	0.0%	1	0.1%	62	9.6%	0	0.0%	5	0.7%	3	0.4%	640
Shrewsbury	5	0.7%	325	48.8%	267	40.0%	0	0.0%	0	0.0%	53	7.9%	15	2.2%	1	0.1%	0	0.0%	666
Sudbury	0	0.0%	164	52.4%	116	37.0%	1	0.3%	0	0.0%	18	5.7%	11	3.5%	3	0.9%	0	0.0%	313
Tinmouth	2	0.7%	114	40.5%	130	46.2%	2	0.7%	0	0.0%	18	6.4%	12	4.2%	3	1.0%	0	0.0%	281
Wallingford	8	0.6%	517	44.0%	538	45.8%	1	0.0%	3	0.2%	85	7.2%	14	1.1%	5	0.4%	2	0.1%	1173
Wells	6	1.2%	172	34.7%	260	52.5%	0	0.0%	2	0.4%	22	4.4%	17	3.4%	16	3.2%	0	0.0%	495
West Haven	2	1.3%	39	26.7%	54	36.9%	1	0.6%	1	0.6%	5	3.4%	41	28.0%	3	2.0%	0	0.0%	146
West Rutland	6	0.5%	478	43.9%	492	45.2%	0	0.0%	12	1.1%	63	5.7%	32	2.9%	4	0.3%	1	0.0%	1088
County Totals	135	0.4%	13039	44.4%	12551	42.8%	43	0.1%	57	0.1%	2082	7.1%	1133	3.8%	227	0.7%	42	0.1%	29309

For Governor

Washington County

2000 GENERAL

Town Name	CHRISTIAN-I		DEAN-D		DWYER-R		GOTTLIEB-L		MACIA-M		POLLINA-P		STANNARD SR -I		WILLIAMS-Y		Write-Ins		Town Total
Barre City 4-1	1	0.0%	824	46.5%	711	40.1%	1	0.0%	4	0.2%	217	12.2%	10	0.5%	2	0.1%	2	0.1%	1772
Barre City 4-2	4	0.2%	901	44.6%	868	42.9%	3	0.1%	3	0.1%	225	11.1%	7	0.3%	8	0.4%	1	0.0%	2020
Barre Town	9	0.2%	1607	39.5%	2052	50.4%	0	0.0%	6	0.1%	364	8.9%	10	0.2%	14	0.3%	5	0.1%	4067
Berlin	2	0.1%	579	46.0%	525	41.7%	1	0.0%	1	0.0%	144	11.4%	2	0.1%	4	0.3%	0	0.0%	1258
Cabot	3	0.4%	303	48.8%	210	33.8%	1	0.1%	16	2.5%	83	13.3%	2	0.3%	2	0.3%	0	0.0%	620
Calais	3	0.3%	503	53.6%	258	27.5%	0	0.0%	1	0.1%	170	18.1%	0	0.0%	3	0.3%	0	0.0%	938
Duxbury	2	0.3%	320	50.6%	223	35.2%	1	0.1%	3	0.4%	80	12.6%	2	0.3%	1	0.1%	0	0.0%	632
East Montpelier	3	0.2%	767	50.6%	544	35.9%	0	0.0%	1	0.0%	194	12.8%	2	0.1%	3	0.2%	1	0.0%	1515
Fayston	2	0.2%	421	58.6%	210	29.2%	0	0.0%	1	0.1%	77	10.7%	3	0.4%	4	0.5%	0	0.0%	718
Marshfield	4	0.4%	357	43.1%	322	38.8%	1	0.1%	2	0.2%	142	17.1%	0	0.0%	0	0.0%	0	0.0%	828
Middlesex	3	0.3%	503	50.3%	268	26.8%	1	0.1%	13	1.3%	210	21.0%	0	0.0%	2	0.2%	0	0.0%	1000
Montpelier W-5	4	0.0%	2564	60.6%	932	22.0%	1	0.0%	13	0.3%	689	16.2%	9	0.2%	16	0.3%	2	0.0%	4230
Montpelier W-L-1-1	1	0.4%	123	53.4%	70	30.4%	0	0.0%	0	0.0%	35	15.2%	0	0.0%	1	0.4%	0	0.0%	230
Moretown	1	0.1%	519	54.5%	314	33.0%	1	0.1%	3	0.3%	106	11.1%	4	0.4%	3	0.3%	0	0.0%	951
Northfield	15	0.6%	1162	50.4%	862	37.4%	2	0.0%	3	0.1%	229	9.9%	14	0.6%	18	0.7%	0	0.0%	2305
Plainfield	0	0.0%	378	47.3%	235	29.4%	0	0.0%	11	1.3%	172	21.5%	0	0.0%	3	0.3%	0	0.0%	799
Roxbury	1	0.2%	157	45.7%	127	37.0%	3	0.8%	0	0.0%	48	13.9%	3	0.8%	4	1.1%	0	0.0%	343
Waitsfield	4	0.3%	571	55.6%	295	28.7%	1	0.1%	1	0.1%	149	14.5%	2	0.1%	3	0.2%	1	0.1%	1027
Warren	2	0.2%	521	53.7%	251	25.9%	2	0.2%	13	1.3%	163	16.8%	5	0.5%	7	0.7%	5	0.5%	969
Waterbury	5	0.2%	1377	55.8%	808	32.7%	0	0.0%	1	0.0%	258	10.4%	7	0.2%	8	0.3%	3	0.1%	2467
Woodbury	2	0.4%	206	43.5%	186	39.3%	1	0.2%	2	0.4%	74	15.6%	0	0.0%	2	0.4%	0	0.0%	473
Worcester	0	0.0%	272	51.0%	166	31.1%	0	0.0%	0	0.0%	90	16.8%	2	0.3%	3	0.5%	0	0.0%	533
County Totals	71	0.2%	14935	50.2%	10437	35.1%	20	0.0%	98	0.3%	3919	13.2%	84	0.2%	111	0.3%	20	0.0%	29695

For Governor

Windham County

2000 GENERAL

Town Name	CHRISTIAN-I		DEAN-D		DWYER-R		GOTTLIEB-L		MACIA-M		POLLINA-P		STANNARD-SR-I		WILLIAMS-Y		Write-Ins		Town Total
Athens	0	0.0%	35	27.3%	78	60.9%	1	0.7%	0	0.0%	11	8.5%	2	1.5%	1	0.7%	0	0.0%	128
Brattleboro 2-1	9	0.4%	1203	57.9%	574	27.6%	7	0.3%	5	0.2%	263	12.6%	6	0.2%	7	0.3%	2	0.1%	2076
Brattleboro 2-2	13	0.7%	1028	62.0%	330	19.9%	6	0.3%	5	0.3%	263	15.8%	3	0.1%	8	0.4%	0	0.0%	1656
Brattleboro 2-3	14	0.8%	1040	60.2%	293	16.9%	15	0.8%	4	0.2%	346	20.0%	5	0.2%	9	0.5%	1	0.0%	1727
Brookline	2	0.8%	117	46.8%	103	41.2%	1	0.4%	0	0.0%	26	10.4%	1	0.4%	0	0.0%	0	0.0%	250
Dover	5	0.7%	215	31.5%	406	59.5%	4	0.5%	6	0.8%	38	5.5%	4	0.5%	4	0.5%	0	0.0%	682
Dummerston	1	0.1%	631	61.1%	279	27.0%	1	0.1%	12	1.1%	100	9.6%	4	0.3%	4	0.3%	0	0.0%	1032
Grafton	2	0.5%	158	43.8%	174	48.3%	0	0.0%	1	0.2%	22	6.1%	0	0.0%	3	0.8%	0	0.0%	360
Guilford	4	0.3%	561	54.8%	278	27.2%	13	1.2%	3	0.2%	156	15.2%	2	0.2%	4	0.3%	1	0.1%	1022
Halifax	7	1.6%	168	39.9%	213	50.5%	0	0.0%	6	1.4%	22	5.2%	4	0.9%	1	0.2%	0	0.0%	421
Jamaica	4	0.8%	171	38.1%	220	49.1%	1	0.2%	1	0.2%	42	9.3%	4	0.8%	5	1.1%	0	0.0%	448
Londonderry	8	0.9%	371	41.8%	420	47.3%	1	0.1%	2	0.2%	73	8.2%	8	0.9%	4	0.4%	0	0.0%	887
Marlboro	3	0.5%	308	53.4%	90	15.6%	0	0.0%	1	0.1%	170	29.5%	0	0.0%	4	0.6%	0	0.0%	576
Newfane	5	0.5%	590	59.5%	267	26.9%	4	0.4%	5	0.5%	110	11.1%	5	0.5%	3	0.3%	2	0.2%	991
Putney	5	0.4%	793	65.4%	232	19.1%	2	0.1%	3	0.2%	170	14.0%	1	0.0%	4	0.3%	1	0.0%	1211
Rockingham	29	1.2%	1280	56.1%	772	33.8%	9	0.3%	7	0.3%	154	6.7%	10	0.4%	17	0.7%	1	0.0%	2279
Stratton	0	0.0%	22	22.2%	72	72.7%	0	0.0%	0	0.0%	5	5.0%	0	0.0%	0	0.0%	0	0.0%	99
Townshend	2	0.3%	329	54.9%	200	33.3%	2	0.3%	1	0.1%	61	10.1%	1	0.1%	3	0.5%	0	0.0%	599
Vernon	12	1.1%	387	36.5%	558	52.6%	6	0.5%	7	0.6%	76	7.1%	5	0.4%	8	0.7%	1	0.0%	1060
Wardsboro	6	1.5%	155	40.6%	176	46.1%	1	0.2%	1	0.2%	34	8.9%	5	1.3%	3	0.7%	0	0.0%	381
Westminster	15	0.9%	897	58.3%	414	26.9%	7	0.4%	3	0.2%	185	12.0%	9	0.5%	5	0.3%	3	0.2%	1538
Whitingham	3	0.4%	169	27.5%	388	63.1%	1	0.1%	2	0.3%	42	6.8%	4	0.6%	5	0.8%	0	0.0%	614
Wilmington	7	0.6%	366	31.8%	636	55.2%	6	0.5%	0	0.0%	125	10.8%	5	0.4%	6	0.5%	0	0.0%	1151
Windham	5	2.5%	91	46.4%	72	36.7%	0	0.0%	2	1.0%	19	9.6%	3	1.5%	3	1.5%	1	0.5%	196
County Totals	161	0.7%	11085	51.8%	7245	33.8%	88	0.4%	77	0.3%	2513	11.7%	91	0.4%	111	0.5%	13	0.0%	21384

For Governor — Windsor County — 2000 GENERAL

Town Name	CHRISTIAN-I		DEAN-D		DWYER-R		GOTTLIEB-L		MACIA-M		POLLINA-P		STANNARD SR -I		WILLIAMS-Y		Write-Ins		Town Total
Andover	1	0.3%	124	45.0%	133	48.3%	0	0.0%	0	0.0%	13	4.7%	1	0.3%	3	1.0%	0	0.0%	275
Baltimore	2	1.8%	37	33.9%	61	55.9%	1	0.9%	0	0.0%	7	6.4%	0	0.0%	1	0.9%	0	0.0%	109
Barnard	5	0.8%	285	49.8%	235	41.0%	0	0.0%	1	0.1%	41	7.1%	1	0.1%	4	0.7%	0	0.0%	572
Bethel	6	0.6%	496	52.0%	345	36.2%	6	0.6%	10	1.0%	78	8.1%	4	0.4%	7	0.7%	1	0.1%	953
Bridgewater	1	0.1%	238	44.0%	264	48.8%	1	0.1%	2	0.3%	28	5.1%	4	0.7%	2	0.3%	0	0.0%	540
Cavendish	6	0.9%	279	43.5%	301	46.9%	1	0.1%	1	0.1%	44	6.8%	4	0.6%	5	0.7%	0	0.0%	641
Chester	19	1.2%	866	57.2%	513	33.9%	4	0.2%	4	0.2%	83	5.4%	11	0.7%	13	0.8%	0	0.0%	1513
Hartford 2-1	4	0.3%	662	59.0%	381	33.9%	1	0.0%	1	0.0%	62	5.5%	4	0.3%	7	0.6%	0	0.0%	1122
Hartford 2-2	18	0.5%	2201	62.1%	1037	29.2%	3	0.0%	8	0.2%	239	6.7%	14	0.4%	22	0.6%	1	0.0%	3543
Hartland	12	0.7%	914	54.6%	605	36.1%	0	0.0%	4	0.2%	114	6.8%	12	0.7%	10	0.6%	1	0.0%	1672
Ludlow	9	0.7%	489	39.5%	619	50.0%	3	0.2%	4	0.3%	94	7.5%	7	0.5%	10	0.8%	3	0.2%	1238
Norwich	2	0.0%	1746	80.8%	286	13.2%	2	0.0%	5	0.2%	110	5.1%	3	0.1%	4	0.1%	1	0.0%	2159
Plymouth	1	0.2%	133	39.0%	173	50.7%	3	0.8%	2	0.5%	26	7.6%	2	0.5%	1	0.2%	0	0.0%	341
Pomfret	1	0.1%	355	60.5%	172	29.3%	1	0.1%	2	0.3%	48	8.1%	3	0.5%	3	0.5%	1	0.1%	586
Reading	6	1.5%	210	55.4%	126	33.2%	1	0.2%	1	0.2%	26	6.8%	3	0.7%	5	1.3%	1	0.2%	379
Rochester	3	0.4%	373	56.6%	191	29.0%	0	0.0%	2	0.3%	82	12.4%	3	0.4%	4	0.6%	0	0.0%	658
Royalton	5	0.3%	596	45.0%	553	41.8%	0	0.0%	9	0.6%	144	10.8%	5	0.3%	9	0.6%	2	0.1%	1323
Sharon	6	0.8%	369	52.7%	240	34.3%	0	0.0%	2	0.2%	72	10.3%	4	0.5%	6	0.8%	0	0.0%	699
Springfield 1-1	3	0.3%	444	57.9%	257	33.5%	0	0.0%	1	0.1%	52	6.7%	2	0.2%	6	0.7%	1	0.1%	766
Springfield W-6	26	0.7%	2228	60.8%	1111	30.3%	5	0.1%	11	0.3%	236	6.4%	18	0.4%	23	0.6%	3	0.0%	3661
Stockbridge	2	0.5%	193	53.6%	129	35.8%	1	0.2%	2	0.5%	27	7.5%	3	0.8%	3	0.8%	0	0.0%	360
Weathersfield	13	0.9%	684	49.2%	562	40.4%	2	0.1%	3	0.2%	97	6.9%	15	1.0%	12	0.8%	0	0.0%	1388
Weston	3	0.8%	200	55.2%	123	33.9%	1	0.2%	1	0.2%	31	8.5%	1	0.2%	2	0.5%	0	0.0%	362
West Windsor	2	0.3%	331	53.3%	240	38.7%	1	0.1%	1	0.1%	38	6.1%	3	0.4%	3	0.4%	1	0.1%	620
Windsor	12	0.7%	1013	61.5%	499	30.3%	3	0.1%	4	0.2%	101	6.1%	5	0.3%	10	0.6%	0	0.0%	1647
Woodstock	7	0.3%	1083	57.3%	637	33.7%	1	0.0%	8	0.4%	132	6.9%	10	0.5%	10	0.5%	1	0.0%	1889
County Totals	175	0.6%	16549	57.0%	9793	33.7%	41	0.1%	89	0.3%	2025	6.9%	142	0.4%	185	0.6%	17	0.0%	29016

For Governor

Summary Results by County

2000 GENERAL

County Name	CHRISTIAN-I		DEAN-D		DWYER-R		GOTTLIEB-L		MACIA-M		POLLINA-P		STANNARD SR -I		WILLIAMS-Y		Write-Ins		County Total
Addison County	46	0.2%	9388	53.9%	6097	5.0%	15	0.0%	39	0.2%	1578	9.0%	165	0.9%	54	0.3%	12	0.0%	17394
Bennington County	115	0.6%	8312	47.3%	7658	3.6%	28	0.1%	44	0.2%	1085	6.1%	156	0.8%	156	0.8%	5	0.0%	17559
Caledonia County	36	0.2%	5399	39.6%	6389	6.9%	15	0.1%	34	0.2%	1644	12.0%	44	0.3%	53	0.3%	9	0.0%	13623
Chittenden County	108	0.1%	41599	58.0%	22425	1.2%	30	0.0%	167	0.2%	6901	9.6%	145	0.2%	204	0.2%	82	0.1%	71661
Essex County	31	1.0%	891	30.9%	1671	8.0%	3	0.1%	17	0.5%	214	7.4%	17	0.5%	29	1.0%	6	0.2%	2879
Franklin County	59	0.3%	8318	43.3%	8815	5.9%	16	0.0%	40	0.2%	1818	9.4%	53	0.2%	59	0.3%	16	0.0%	19194
Grand Isle County	9	0.2%	1659	45.4%	1596	3.7%	3	0.0%	37	1.0%	327	8.9%	6	0.1%	6	0.1%	5	0.1%	3648
Lamoille County	35	0.3%	5577	49.4%	4164	6.9%	6	0.0%	31	0.2%	1381	12.2%	39	0.3%	38	0.3%	13	0.1%	11284
Orange County	41	0.2%	6905	47.0%	6514	4.3%	11	0.0%	36	0.2%	1063	7.2%	42	0.2%	73	0.5%	6	0.0%	14691
Orleans County	32	0.2%	4403	36.2%	6004	9.4%	18	0.1%	19	0.1%	1566	12.9%	31	0.2%	53	0.4%	10	0.0%	12136
Rutland County	135	0.4%	13039	44.4%	12551	2.8%	43	0.1%	57	0.1%	2082	7.1%	1133	3.8%	227	0.7%	42	0.1%	29309
Washington County	71	0.2%	14935	50.2%	10437	5.1%	20	0.0%	98	0.3%	3919	13.2%	84	0.2%	111	0.3%	20	0.0%	29695
Windham County	161	0.7%	11085	51.8%	7245	3.8%	88	0.4%	77	0.3%	2513	11.7%	91	0.4%	111	0.5%	13	0.0%	21384
Windsor County	175	0.6%	16549	57.0%	9793	3.7%	41	0.1%	89	0.3%	2025	6.9%	142	0.4%	185	0.6%	17	0.0%	29016
State Totals	1054	0.3%	148059	50.4%	111359	37.9%	337	0.1%	785	0.2%	28116	9.5%	2148	0.7%	1359	0.4%	256	0.0%	293473

For Lieutenant Governor | Addison County | 2000 GENERAL

Town Name	BEER-Y		DUBIE-R		NEWTON-L		O'DONNELL-M		RACINE-D		Write-Ins		Town Total
Addison	7	1.0%	350	51.3%	1	0.1%	4	0.5%	320	46.9%	0	0.0%	682
Bridport	24	3.6%	295	44.6%	3	0.4%	4	0.6%	335	50.6%	0	0.0%	661
Bristol	71	4.2%	635	38.1%	4	0.2%	8	0.4%	943	56.6%	3	0.1%	1664
Cornwall	13	1.9%	211	31.3%	2	0.3%	5	0.7%	440	65.3%	2	0.3%	673
Ferrisburgh	37	2.7%	647	47.2%	3	0.2%	11	0.8%	671	49.0%	0	0.0%	1369
Goshen	11	8.8%	39	31.2%	1	0.8%	1	0.8%	73	58.4%	0	0.0%	125
Granville	18	11.5%	55	35.2%	1	0.6%	2	1.2%	80	51.2%	0	0.0%	156
Hancock	11	6.1%	74	41.3%	2	1.1%	4	2.2%	88	49.1%	0	0.0%	179
Leicester	19	4.0%	217	45.9%	1	0.2%	9	1.9%	226	47.8%	0	0.0%	472
Lincoln	34	5.0%	201	29.6%	7	1.0%	5	0.7%	432	63.6%	0	0.0%	679
Middlebury 4-1	1	7.6%	1	7.6%	0	0.0%	1	7.6%	10	76.9%	0	0.0%	13
Middlebury 4-2	103	3.1%	916	27.5%	28	0.8%	23	0.6%	2249	67.6%	4	0.1%	3323
Monkton	32	3.3%	349	36.7%	1	0.1%	2	0.2%	566	59.5%	1	0.1%	951
New Haven	30	3.3%	369	41.4%	7	0.7%	10	1.1%	473	53.1%	1	0.1%	890
Orwell	33	5.3%	285	46.5%	4	0.6%	5	0.8%	285	46.5%	0	0.0%	612
Panton	7	2.1%	163	49.2%	1	0.3%	0	0.0%	160	48.3%	0	0.0%	331
Ripton	19	6.3%	83	27.7%	4	1.3%	7	2.3%	186	62.2%	0	0.0%	299
Salisbury	22	4.1%	196	37.1%	7	1.3%	6	1.1%	296	56.1%	0	0.0%	527
Shoreham	25	4.1%	243	40.5%	3	0.5%	9	1.5%	320	53.3%	0	0.0%	600
Starksboro	54	6.3%	271	31.8%	10	1.1%	7	0.8%	510	59.8%	0	0.0%	852
Vergennes	39	3.7%	432	42.0%	9	0.8%	12	1.1%	535	52.0%	1	0.1%	1028
Waltham	7	2.8%	108	43.5%	3	1.2%	1	0.4%	129	52.0%	0	0.0%	248
Weybridge	11	2.1%	160	31.6%	1	0.2%	1	0.2%	332	65.7%	0	0.0%	505
Whiting	7	3.5%	60	30.6%	0	0.0%	1	0.5%	128	65.3%	0	0.0%	196
County Totals	635	3.7%	6360	37.3%	103	0.6%	138	0.8%	9787	57.4%	12	0.0%	17035

For Lieutenant Governor — Bennington County — 2000 GENERAL

Town Name	BEER-Y		DUBIE-R		NEWTON-L		O'DONNELL-M		RACINE-D		Write-Ins		Town Total
Arlington	48	3.8%	512	41.3%	34	2.7%	12	0.9%	633	51.0%	0	0.0%	1239
Bennington 2-1	71	3.3%	734	34.3%	60	2.8%	32	1.5%	1238	57.9%	0	0.0%	2135
Bennington 2-2	30	3.6%	252	30.2%	20	2.4%	11	1.3%	521	62.4%	0	0.0%	834
Bennington 2-3	103	3.6%	881	31.4%	71	2.5%	42	1.5%	1703	60.8%	0	0.0%	2800
Bennington 2-4	0	0.0%	3	16.6%	1	5.5%	0	0.0%	14	77.7%	0	0.0%	18
Bennington 2-1 NB	21	3.8%	116	21.0%	6	1.0%	10	1.8%	398	72.2%	0	0.0%	551
Dorset	37	3.3%	619	55.9%	18	1.6%	14	1.2%	419	37.8%	0	0.0%	1107
Landgrove	3	3.0%	36	36.0%	11	11.0%	0	0.0%	50	50.0%	0	0.0%	100
Manchester	61	2.9%	1089	52.3%	71	3.4%	19	0.9%	842	40.4%	0	0.0%	2082
Peru	5	2.5%	107	54.3%	15	7.6%	2	1.0%	68	34.5%	0	0.0%	197
Pownal	72	5.1%	555	39.3%	39	2.7%	17	1.2%	726	51.5%	0	0.0%	1409
Readsboro	16	4.8%	140	42.5%	11	3.3%	6	1.8%	156	47.4%	0	0.0%	329
Rupert	18	4.5%	198	49.7%	17	4.2%	10	2.5%	155	38.9%	0	0.0%	398
Sandgate	5	2.7%	87	48.6%	7	3.9%	5	2.7%	75	41.9%	0	0.0%	179
Searsburg	2	4.8%	33	80.4%	0	0.0%	0	0.0%	6	14.6%	0	0.0%	41
Shaftsbury	64	3.2%	753	37.6%	46	2.3%	14	0.7%	1124	56.1%	0	0.0%	2001
Stamford	28	6.8%	207	50.3%	7	1.7%	10	2.4%	159	38.6%	0	0.0%	411
Sunderland	40	9.2%	165	38.1%	8	1.8%	3	0.6%	217	50.1%	0	0.0%	433
Winhall	17	4.0%	224	53.4%	19	4.5%	6	1.4%	152	36.2%	1	0.2%	419
Woodford	7	4.1%	65	38.2%	10	5.8%	4	2.3%	84	49.4%	0	0.0%	170
County Totals	648	3.8%	6776	40.2%	471	2.7%	217	1.2%	8740	51.8%	1	0.0%	16853

For Lieutenant Governor | Caledonia County | 2000 GENERAL

Town Name	BEER-Y		DUBIE-R		NEWTON-L		O'DONNELL-M		RACINE-D		Write-Ins		Town Total
Barnet	27	3.0%	446	50.5%	9	1.0%	13	1.4%	388	43.9%	0	0.0%	883
Burke	22	2.9%	344	46.3%	5	0.6%	14	1.8%	357	48.1%	0	0.0%	742
Danville	21	1.7%	584	49.6%	7	0.6%	22	1.8%	541	46.0%	1	0.0%	1176
Groton	10	2.1%	295	62.9%	4	0.8%	5	1.0%	155	33.0%	0	0.0%	469
Hardwick	36	2.8%	535	41.9%	7	0.5%	27	2.1%	668	52.3%	3	0.2%	1276
Kirby	5	2.2%	99	44.5%	2	0.9%	3	1.3%	113	50.9%	0	0.0%	222
Lyndon	46	2.1%	1061	49.6%	19	0.8%	22	1.0%	985	46.1%	3	0.1%	2136
Newark	13	4.9%	123	47.1%	5	1.9%	5	1.9%	114	43.6%	1	0.3%	261
Peacham	16	3.6%	177	40.5%	1	0.2%	10	2.2%	233	53.3%	0	0.0%	437
Ryegate	15	2.7%	289	51.9%	10	1.8%	4	0.7%	238	42.8%	0	0.0%	556
St. Johnsbury	80	2.7%	1374	47.1%	28	0.9%	35	1.2%	1395	47.8%	3	0.1%	2915
Sheffield	13	4.8%	150	55.9%	4	1.4%	8	2.9%	93	34.7%	0	0.0%	268
Stannard	5	5.0%	32	32.3%	0	0.0%	0	0.0%	62	62.6%	0	0.0%	99
Sutton	14	3.0%	248	54.2%	7	1.5%	5	1.0%	183	40.0%	0	0.0%	457
Walden	24	5.1%	202	43.3%	6	1.2%	9	1.9%	225	48.2%	0	0.0%	466
Waterford	10	1.5%	401	61.3%	2	0.3%	15	2.2%	226	34.5%	0	0.0%	654
Wheelock	10	3.5%	142	49.8%	6	2.1%	5	1.7%	122	42.8%	0	0.0%	285
County Totals	367	2.7%	6502	48.8%	122	0.9%	202	1.5%	6098	45.8%	11	0.0%	13302

For Lieutenant Governor — Chittenden County — 2000 GENERAL

Town Name	BEER-Y		DUBIE-R		NEWTON-L		O'DONNELL-M		RACINE-D		Write-Ins		Town Total
Bolton	11	2.1%	213	40.5%	1	0.1%	5	0.9%	295	56.1%	0	0.0%	525
Burlington 7-1 W5	71	2.5%	713	25.9%	22	0.8%	21	0.7%	1917	69.6%	7	0.2%	2751
Burlington 7-3 W2	15	10.8%	26	18.8%	0	0.0%	1	0.7%	95	68.8%	1	0.7%	138
Burlington 7-4 W2	126	9.8%	183	14.3%	16	1.2%	18	1.4%	929	72.6%	6	0.4%	1278
Burlington 7-5 W4	11	2.3%	166	35.6%	0	0.0%	4	0.8%	285	61.1%	0	0.0%	466
Burlington 7-6 W4	32	1.3%	827	35.8%	10	0.4%	9	0.3%	1422	61.7%	4	0.1%	2304
Burlington 7-7 W6	14	1.3%	303	29.4%	5	0.4%	6	0.5%	702	68.1%	0	0.0%	1030
Burlington 7-2 W2	60	11.4%	87	16.5%	3	0.5%	7	1.3%	364	69.2%	5	0.9%	526
Burlington 7-3 W1	143	6.2%	469	20.5%	15	0.6%	25	1.1%	1617	70.8%	12	0.5%	2281
Burlington 7-1 W6	56	5.2%	168	15.6%	8	0.7%	15	1.4%	822	76.6%	4	0.3%	1073
Burlington 7-2 W3	169	7.9%	356	16.7%	23	1.0%	32	1.5%	1544	72.5%	5	0.2%	2129
Burlington 7-2 W5	9	10.3%	14	16.0%	0	0.0%	5	5.7%	59	67.8%	0	0.0%	87
Burlington 7-3 W6	55	13.1%	83	19.8%	6	1.4%	5	1.1%	270	64.4%	0	0.0%	419
Burlington 7-5 W3	7	6.6%	20	19.0%	4	3.8%	2	1.9%	72	68.5%	0	0.0%	105
Burlington 7-5 W7	24	1.7%	514	37.3%	4	0.2%	9	0.6%	823	59.8%	1	0.0%	1375
Burlington 7-6 W7	15	1.1%	495	38.3%	10	0.7%	8	0.6%	756	58.6%	6	0.4%	1290
Charlotte	42	2.0%	720	34.2%	6	0.2%	19	0.9%	1318	62.6%	0	0.0%	2105
Colchester 1-1	72	1.6%	1847	42.5%	19	0.4%	31	0.7%	2370	54.5%	7	0.1%	4346
Colchester 1-2	26	0.9%	1238	43.5%	8	0.2%	12	0.4%	1558	54.7%	2	0.0%	2844
Colchester 1-3	1	4.1%	1	4.1%	0	0.0%	0	0.0%	22	91.6%	0	0.0%	24
Essex 2-1	47	0.9%	2536	52.7%	14	0.2%	8	0.1%	2200	45.7%	4	0.0%	4809
Essex 2-3	10	2.0%	247	49.8%	3	0.6%	3	0.6%	233	46.9%	0	0.0%	496
Essex 2-4	38	0.9%	2372	57.1%	15	0.3%	26	0.6%	1696	40.8%	7	0.1%	4154
Hinesburg	48	2.2%	727	33.8%	6	0.2%	16	0.7%	1348	62.8%	1	0.0%	2146
Huntington	33	3.4%	306	31.4%	2	0.2%	8	0.8%	623	64.0%	0	0.0%	972
Jericho	35	1.2%	1165	41.9%	7	0.2%	17	0.6%	1552	55.8%	4	0.1%	2780
Milton 2-2	35	1.0%	1705	49.0%	20	0.5%	23	0.6%	1692	48.6%	3	0.0%	3478
Milton 2-3	4	0.8%	246	50.8%	0	0.0%	2	0.4%	231	47.7%	1	0.2%	484
Richmond	27	1.2%	763	35.3%	6	0.2%	7	0.3%	1355	62.7%	2	0.0%	2160
St. George	9	2.8%	128	40.0%	2	0.6%	3	0.9%	178	55.6%	0	0.0%	320
Shelburne 5-1	12	1.1%	454	42.6%	4	0.3%	1	0.0%	594	55.7%	0	0.0%	1065
Shelburne 5-3	1	0.4%	104	41.2%	0	0.0%	4	1.5%	142	56.3%	1	0.4%	252
Shelburne 5-4	27	1.0%	1068	39.8%	9	0.3%	7	0.2%	1568	58.4%	4	0.1%	2683
South Burlington 7-7	15	1.8%	306	36.6%	2	0.2%	7	0.8%	505	60.4%	0	0.0%	835
South Burlington 7-8	29	1.2%	943	38.9%	6	0.2%	7	0.2%	1433	59.2%	2	0.0%	2420
South Burlington 7-9	26	1.0%	1009	40.3%	9	0.3%	12	0.4%	1437	57.5%	5	0.2%	2498
South Burlington 7-10	24	1.2%	851	43.0%	7	0.3%	5	0.2%	1082	54.7%	7	0.3%	1976
Underhill	34	1.9%	719	40.4%	3	0.1%	9	0.5%	1014	57.0%	0	0.0%	1779
Westford	17	1.7%	424	42.8%	3	0.3%	3	0.3%	543	54.8%	0	0.0%	990
Williston 5-1	15	1.8%	364	45.1%	1	0.1%	3	0.3%	424	52.5%	0	0.0%	807
Williston 5-2	42	1.2%	1637	46.7%	10	0.2%	18	0.5%	1798	51.3%	0	0.0%	3505
Winooski Armory	15	1.4%	371	36.5%	5	0.4%	5	0.4%	619	60.9%	1	0.1%	1016
Winooski St. Francis	29	1.9%	497	33.9%	6	0.4%	16	1.0%	915	62.4%	3	0.2%	1466
County Totals	1531	2.1%	27385	39.0%	300	0.4%	444	0.6%	40422	57.5%	105	0.1%	70187

For Lieutenant Governor | Essex County | 2000 GENERAL

Town Name	BEER-Y		DUBIE-R		NEWTON-L		O'DONNELL-M		RACINE-D		Write-Ins		Town Total
Bloomfield	7	7.2%	53	55.2%	2	2.0%	2	2.0%	32	33.3%	0	0.0%	96
Brighton	21	3.2%	345	53.8%	3	0.4%	14	2.1%	258	40.2%	0	0.0%	641
Brunswick	1	2.2%	18	40.0%	3	6.6%	0	0.0%	23	51.1%	0	0.0%	45
Canaan	25	6.3%	180	46.0%	8	2.0%	14	3.5%	164	41.9%	0	0.0%	391
Concord	27	5.8%	255	55.0%	8	1.7%	6	1.3%	167	36.0%	0	0.0%	463
East Haven	8	5.5%	75	52.4%	3	2.1%	4	2.8%	53	37.0%	0	0.0%	143
Granby	2	3.9%	37	72.5%	0	0.0%	2	3.9%	10	19.6%	0	0.0%	51
Guildhall	3	2.3%	77	60.6%	1	0.7%	3	2.3%	43	33.8%	0	0.0%	127
Lemington	5	9.0%	35	63.6%	1	1.8%	2	3.6%	12	21.8%	0	0.0%	55
Lunenburg Comm Hall	15	3.8%	259	66.7%	4	1.0%	11	2.8%	99	25.5%	0	0.0%	388
Lunenburg Gilman	9	6.1%	75	51.3%	4	2.7%	0	0.0%	58	39.7%	0	0.0%	146
Maidstone	4	6.3%	38	60.3%	3	4.7%	5	7.9%	13	20.6%	0	0.0%	63
Norton	0	0.0%	65	80.2%	2	2.4%	0	0.0%	14	17.2%	0	0.0%	81
Victory	5	8.2%	46	75.4%	0	0.0%	1	1.6%	9	14.7%	0	0.0%	61
County Totals	132	4.8%	1558	56.6%	42	1.5%	64	2.3%	955	34.7%	0	0.0%	2751

For Lieutenant Governor — Franklin County — 2000 GENERAL

Town Name	BEER-Y		DUBIE-R		NEWTON-L		O'DONNELL-M		RACINE-D		Write-Ins		Town Total
Bakersfield	30	5.1%	200	34.2%	4	0.6%	11	1.8%	338	57.8%	1	0.1%	584
Berkshire	12	2.0%	230	40.0%	2	0.3%	7	1.2%	323	56.1%	1	0.1%	575
Enosburg	35	3.1%	416	36.9%	14	1.2%	35	3.1%	623	55.3%	2	0.1%	1125
Fairfax	31	1.8%	828	50.2%	8	0.4%	13	0.7%	769	46.6%	0	0.0%	1649
Fairfield	13	1.5%	398	46.5%	3	0.3%	6	0.7%	436	50.9%	0	0.0%	856
Fletcher	15	2.7%	261	48.2%	5	0.9%	8	1.4%	252	46.5%	0	0.0%	541
Franklin	11	2.0%	296	53.7%	3	0.5%	1	0.1%	240	43.5%	0	0.0%	551
Georgia	33	1.6%	1043	53.3%	9	0.4%	12	0.6%	857	43.8%	2	0.1%	1956
Highgate	23	1.8%	623	50.2%	4	0.3%	6	0.4%	584	47.0%	1	0.0%	1241
Montgomery	24	4.7%	186	37.0%	4	0.8%	5	1.0%	283	56.3%	0	0.0%	502
Richford	39	3.5%	411	36.9%	15	1.3%	65	5.8%	582	52.2%	1	0.0%	1113
St. Albans City	39	1.4%	1072	40.7%	12	0.4%	16	0.6%	1494	56.7%	1	0.0%	2634
St. Albans Town 3-1	2	1.6%	66	53.2%	1	0.8%	1	0.8%	54	43.5%	0	0.0%	124
St. Albans Town 3-2	34	1.5%	1038	45.9%	14	0.6%	11	0.4%	1163	51.4%	0	0.0%	2260
Sheldon	19	2.5%	335	45.2%	5	0.6%	5	0.6%	376	50.7%	1	0.1%	741
Swanton	40	1.6%	1144	47.0%	19	0.7%	10	0.4%	1219	50.1%	0	0.0%	2432
County Totals	400	2.1%	8547	45.2%	122	0.6%	212	1.1%	9593	50.8%	10	0.0%	18884

For Lieutenant Governor | Grand Isle County | 2000 GENERAL

Town Name	BEER-Y		DUBIE-R		NEWTON-L		O'DONNELL-M		RACINE-D		Write-Ins		Town Total
Alburg	18	2.3%	373	48.8%	10	1.3%	5	0.6%	356	46.6%	1	0.1%	763
Grand Isle	21	1.9%	445	42.1%	3	0.2%	8	0.7%	579	54.8%	0	0.0%	1056
Isle LaMotte	6	2.2%	137	50.7%	0	0.0%	2	0.7%	125	46.3%	0	0.0%	270
North Hero	6	1.3%	278	61.5%	0	0.0%	3	0.6%	164	36.2%	1	0.2%	452
South Hero	17	1.6%	457	43.9%	5	0.4%	12	1.1%	544	52.3%	5	0.4%	1040
County Totals	68	1.9%	1690	47.1%	18	0.5%	30	0.8%	1768	49.3%	7	0.2%	3581

For Lieutenant Governor — Lamoille County — 2000 GENERAL

Town Name	BEER-Y		DUBIE-R		NEWTON-L		O'DONNELL-M		RACINE-D		Write-Ins		Town Total
Belvidere	5	3.8%	71	54.6%	0	0.0%	4	3.0%	50	38.4%	0	0.0%	130
Cambridge	34	2.1%	653	41.5%	5	0.3%	14	0.8%	864	54.9%	2	0.1%	1572
Eden	22	4.7%	227	49.4%	3	0.6%	3	0.6%	204	44.4%	0	0.0%	459
Elmore	11	2.5%	147	34.3%	1	0.2%	6	1.4%	263	61.4%	0	0.0%	428
Hyde Park	41	2.9%	562	40.4%	10	0.7%	7	0.5%	771	55.4%	0	0.0%	1391
Johnson	115	8.2%	470	33.5%	11	0.7%	24	1.7%	780	55.6%	1	0.0%	1401
Morristown	67	3.0%	871	39.1%	16	0.7%	20	0.9%	1249	56.1%	1	0.0%	2224
Stowe	86	3.5%	1206	50.2%	11	0.4%	17	0.7%	1077	44.8%	2	0.0%	2399
Waterville	14	4.5%	151	49.0%	2	0.6%	9	2.9%	132	42.8%	0	0.0%	308
Wolcott	31	5.0%	254	41.3%	3	0.4%	9	1.4%	317	51.5%	1	0.1%	615
County Totals	426	3.9%	4612	42.2%	62	0.5%	113	1.0%	5707	52.2%	7	0.0%	10927

Town Name	BEER-Y		DUBIE-R		NEWTON-L		O'DONNELL-M		RACINE-D		Write-Ins		Town Total
Bradford	41	3.2%	594	46.8%	16	1.2%	15	1.1%	599	47.2%	2	0.1%	1267
Braintree	9	1.5%	285	50.0%	1	0.1%	9	1.5%	266	46.6%	0	0.0%	570
Brookfield	13	1.8%	337	47.4%	5	0.7%	10	1.4%	345	48.5%	0	0.0%	710
Chelsea	16	2.4%	376	56.6%	1	0.1%	6	0.9%	265	39.9%	0	0.0%	664
Corinth	16	2.1%	384	51.5%	1	0.1%	9	1.2%	334	44.8%	1	0.1%	745
Fairlee	19	3.4%	235	42.5%	9	1.6%	8	1.4%	281	50.9%	0	0.0%	552
Newbury Twn Of Bld	13	2.5%	204	40.5%	9	1.7%	7	1.3%	270	53.6%	0	0.0%	503
Newbury Townhouse	8	3.6%	125	56.8%	6	2.7%	3	1.3%	78	35.4%	0	0.0%	220
Newbury Wells River	10	3.4%	148	50.3%	6	2.0%	7	2.3%	123	41.8%	0	0.0%	294
Orange	9	1.7%	356	68.4%	4	0.7%	5	0.9%	145	27.8%	1	0.1%	520
Randolph Chandler	50	2.2%	968	43.6%	10	0.4%	32	1.4%	1153	51.9%	5	0.2%	2218
Strafford	19	2.9%	195	30.7%	5	0.7%	5	0.7%	411	64.7%	0	0.0%	635
Thetford	28	1.9%	452	31.2%	13	0.9%	26	1.8%	929	64.1%	0	0.0%	1448
Topsham	16	2.5%	407	64.4%	4	0.6%	10	1.5%	195	30.8%	0	0.0%	632
Tunbridge	24	3.5%	314	46.1%	9	1.3%	12	1.7%	321	47.2%	0	0.0%	680
Vershire	23	6.6%	145	42.0%	2	0.5%	8	2.3%	166	48.1%	1	0.2%	345
Washington	13	2.3%	327	58.8%	6	1.0%	7	1.2%	202	36.3%	1	0.1%	556
West Fairlee	13	4.4%	118	40.2%	4	1.3%	7	2.3%	151	51.5%	0	0.0%	293
Williamstown	33	2.1%	929	60.8%	4	0.2%	20	1.3%	540	35.3%	1	0.0%	1527
County Totals	373	2.5%	6899	47.9%	115	0.8%	206	1.4%	6774	47.1%	12	0.0%	14379

For Lieutenant Governor | Orleans County | 2000 GENERAL

Town Name	BEER-Y		DUBIE-R		NEWTON-L		O'DONNELL-M		RACINE-D		Write-Ins		Town Total
Albany	25	5.2%	209	43.4%	5	1.0%	7	1.4%	234	48.6%	1	0.2%	481
Barton Mem. Bldg.	13	1.6%	445	55.1%	6	0.7%	6	0.7%	336	41.6%	1	0.1%	807
Barton Orleans	13	2.7%	213	45.5%	7	1.5%	10	2.1%	225	48.0%	0	0.0%	468
Brownington	14	3.8%	187	51.5%	3	0.8%	4	1.1%	155	42.7%	0	0.0%	363
Charleston	22	4.7%	243	52.8%	15	3.2%	9	1.9%	171	37.1%	0	0.0%	460
Coventry	10	2.6%	183	49.0%	2	0.5%	4	1.0%	173	46.3%	1	0.2%	373
Craftsbury	31	5.1%	217	36.0%	9	1.5%	13	2.1%	332	55.1%	0	0.0%	602
Derby	48	2.2%	1047	49.1%	14	0.6%	15	0.7%	1006	47.2%	1	0.0%	2131
Glover	25	4.4%	254	45.0%	2	0.3%	6	1.0%	276	48.9%	1	0.1%	564
Greensboro	24	5.7%	194	46.4%	4	0.9%	2	0.4%	194	46.4%	0	0.0%	418
Holland	16	5.5%	145	50.1%	4	1.3%	1	0.3%	123	42.5%	0	0.0%	289
Irasburg	10	1.7%	335	60.0%	2	0.3%	3	0.5%	208	37.2%	0	0.0%	558
Jay	10	5.1%	92	47.6%	1	0.5%	0	0.0%	90	46.6%	0	0.0%	193
Lowell	9	2.8%	199	61.8%	5	1.5%	4	1.2%	105	32.6%	0	0.0%	322
Morgan	11	3.2%	196	58.6%	2	0.6%	6	1.8%	119	35.6%	0	0.0%	334
Newport City	40	2.2%	823	46.6%	12	0.6%	17	0.9%	871	49.3%	2	0.1%	1765
Newport Town	33	4.9%	296	44.7%	4	0.6%	4	0.6%	324	48.9%	1	0.1%	662
Troy	16	2.8%	279	48.8%	12	2.1%	7	1.2%	257	45.0%	0	0.0%	571
Westfield	13	4.8%	134	50.0%	2	0.7%	4	1.4%	114	42.5%	1	0.3%	268
Westmore	7	2.9%	132	56.1%	1	0.4%	2	0.8%	93	39.5%	0	0.0%	235
County Totals	390	3.2%	5823	49.0%	112	0.9%	124	1.0%	5406	45.5%	9	0.0%	11864

Town Name	BEER-Y		DUBIE-R		NEWTON-L		O'DONNELL-M		RACINE-D		Write-Ins		Town Total
Benson	34	7.7%	206	47.1%	10	2.2%	7	1.6%	180	41.1%	0	0.0%	437
Brandon	60	3.4%	740	42.4%	10	0.5%	7	0.4%	923	52.9%	2	0.1%	1742
Castleton	62	3.7%	776	46.3%	25	1.4%	15	0.9%	796	47.4%	2	0.1%	1676
Chittenden	19	2.9%	312	48.5%	9	1.4%	1	0.1%	301	46.8%	1	0.1%	643
Clarendon	43	3.3%	700	54.2%	16	1.2%	7	0.5%	524	40.5%	1	0.0%	1291
Danby	26	4.2%	296	48.6%	21	3.4%	6	0.9%	259	42.6%	0	0.0%	608
Fair Haven	62	5.5%	512	45.9%	17	1.5%	16	1.4%	507	45.5%	0	0.0%	1114
Hubbardton	15	5.1%	132	44.9%	1	0.3%	2	0.6%	144	48.9%	0	0.0%	294
Ira	8	3.6%	104	46.8%	1	0.4%	1	0.4%	96	43.2%	12	5.4%	222
Mendon	12	2.0%	321	55.2%	5	0.8%	6	1.0%	237	40.7%	0	0.0%	581
Middletown Springs	31	7.2%	171	40.0%	8	1.8%	1	0.2%	216	50.5%	0	0.0%	427
Mount Holly	30	4.6%	278	42.8%	17	2.6%	4	0.6%	320	49.3%	0	0.0%	649
Mount Tabor	1	1.0%	48	49.4%	5	5.1%	0	0.0%	43	44.3%	0	0.0%	97
Pawlet	39	5.8%	296	44.5%	22	3.3%	14	2.1%	293	44.1%	0	0.0%	664
Pittsfield	12	4.8%	129	51.6%	0	0.0%	4	1.6%	105	42.0%	0	0.0%	250
Pittsford	28	2.0%	633	46.6%	12	0.8%	9	0.6%	674	49.6%	1	0.0%	1357
Poultney	83	5.5%	640	43.1%	21	1.4%	17	1.1%	722	48.6%	1	0.0%	1484
Proctor	10	1.1%	382	43.7%	6	0.6%	5	0.5%	470	53.7%	1	0.1%	874
Rutland City 6-1 W1	31	1.6%	847	44.4%	12	0.6%	8	0.4%	1005	52.7%	2	0.1%	1905
Rutland City 6-2 W2	28	1.9%	592	40.9%	18	1.2%	7	0.4%	800	55.2%	2	0.1%	1447
Rutland City 6-3 W3B	28	3.0%	377	40.5%	10	1.0%	12	1.2%	501	53.8%	2	0.2%	930
Rutland City 6-3 W3A	42	3.1%	537	40.0%	19	1.4%	14	1.0%	727	54.1%	3	0.2%	1342
Rutland City 6-4 W4	34	2.1%	607	39.1%	14	0.9%	10	0.6%	883	56.9%	3	0.1%	1551
Rutland Town	34	1.5%	1305	57.4%	18	0.7%	10	0.4%	906	39.8%	0	0.0%	2273
Sherburne	28	4.5%	333	53.8%	5	0.8%	12	1.9%	239	38.6%	1	0.1%	618
Shrewsbury	23	3.5%	269	41.1%	10	1.5%	4	0.6%	347	53.1%	0	0.0%	653
Sudbury	13	4.1%	128	41.1%	8	2.5%	8	2.5%	154	49.5%	0	0.0%	311
Tinmouth	9	3.2%	128	46.2%	1	0.3%	1	0.3%	138	49.8%	0	0.0%	277
Wallingford	34	3.0%	526	46.3%	23	2.0%	15	1.3%	536	47.2%	1	0.0%	1135
Wells	33	7.0%	262	55.6%	8	1.7%	31	6.5%	137	29.0%	0	0.0%	471
West Haven	12	8.4%	71	50.0%	4	2.8%	1	0.7%	54	38.0%	0	0.0%	142
West Rutland	32	3.0%	476	44.6%	10	0.9%	10	0.9%	538	50.4%	0	0.0%	1066
County Totals	956	3.3%	13134	46.0%	366	1.2%	265	0.9%	13775	48.2%	35	0.1%	28531

For Lieutenant Governor — Washington County — 2000 GENERAL

Town Name	BEER-Y		DUBIE-R		NEWTON-L		O'DONNELL-M		RACINE-D		Write-Ins		Town Total
Barre City 4-1	29	1.6%	796	45.3%	6	0.3%	14	0.8%	908	51.7%	1	0.0%	1754
Barre City 4-2	37	1.8%	880	44.3%	14	0.7%	24	1.2%	1025	51.6%	3	0.1%	1983
Barre Town	67	1.6%	2185	54.3%	14	0.3%	42	1.0%	1712	42.5%	0	0.0%	4020
Berlin	26	2.1%	583	47.1%	8	0.6%	9	0.7%	610	49.3%	1	0.0%	1237
Cabot	18	2.9%	225	37.0%	11	1.8%	32	5.2%	320	52.7%	1	0.1%	607
Calais	28	3.0%	291	31.7%	10	1.0%	12	1.3%	576	62.8%	0	0.0%	917
Duxbury	37	6.0%	239	38.8%	2	0.3%	8	1.3%	330	53.5%	0	0.0%	[illegible]
East Montpelier	29	1.9%	593	40.0%	10	0.6%	17	1.1%	827	55.9%	3	0.2%	[illegible]
Fayston	42	6.0%	232	33.5%	0	0.0%	5	0.7%	412	59.6%	0	0.0%	[illegible]
Marshfield	18	2.2%	321	39.4%	7	0.8%	54	6.6%	413	50.7%	1	0.1%	[illegible]
Middlesex	31	3.1%	324	32.9%	8	0.8%	3	0.3%	617	62.7%	0	0.0%	[illegible]
Montpelier W-5	126	3.0%	1115	26.9%	25	0.6%	45	1.0%	2824	68.2%	2	0.0%	[illegible]
Montpelier W-L-1-1	11	4.8%	73	32.1%	0	0.0%	2	0.8%	141	62.1%	0	0.0%	[illegible]
Moretown	42	4.5%	349	37.8%	4	0.4%	11	1.1%	516	55.9%	0	0.0%	[illegible]
Northfield	79	3.4%	935	41.1%	12	0.5%	20	0.8%	1226	53.9%	0	0.0%	2272
Plainfield	49	6.3%	234	30.4%	14	1.8%	31	4.0%	439	57.1%	1	0.1%	768
Roxbury	27	7.9%	138	40.8%	3	0.8%	6	1.7%	164	48.5%	0	0.0%	338
Waitsfield	82	8.2%	349	35.0%	6	0.6%	10	1.0%	548	55.0%	1	0.1%	996
Warren	129	14.0%	283	30.7%	8	0.8%	12	1.3%	488	52.9%	1	0.1%	921
Waterbury	74	3.0%	953	39.3%	8	0.3%	16	0.6%	1368	56.4%	4	0.1%	2423
Woodbury	15	3.2%	183	39.7%	2	0.4%	10	2.1%	250	54.3%	0	0.0%	460
Worcester	21	4.0%	192	36.6%	3	0.5%	13	2.4%	295	56.3%	0	0.0%	524
County Totals	1017	3.5%	11473	39.4%	175	0.6%	396	1.3%	16009	55.0%	19	0.0%	29089

For Lieutenant Governor — Windham County — 2000 GENERAL

Town Name	BEER-Y		DUBIE-R		NEWTON-L		O'DONNELL-M		RACINE-D		Write-Ins		Town Total
Athens	2	1.5%	73	57.9%	8	6.3%	1	0.7%	42	33.3%	0	0.0%	126
Brattleboro 2-1	63	3.1%	612	30.5%	41	2.0%	18	0.9%	1266	63.2%	3	0.1%	2003
Brattleboro 2-2	59	3.7%	332	20.8%	47	2.9%	20	1.2%	1131	71.1%	1	0.0%	1590
Brattleboro 2-3	85	5.1%	336	20.2%	66	3.9%	29	1.7%	1143	68.7%	4	0.2%	1663
Brookline	12	4.8%	104	42.1%	10	4.0%	2	0.8%	119	48.1%	0	0.0%	247
Dover	22	3.4%	373	57.7%	21	3.2%	13	2.0%	217	33.5%	0	0.0%	646
Dummerston	27	2.6%	301	29.7%	17	1.6%	6	0.5%	661	65.3%	0	0.0%	1012
Grafton	14	4.0%	165	47.1%	10	2.8%	8	2.2%	153	43.7%	0	0.0%	350
Guilford	44	4.4%	292	29.6%	33	3.3%	20	2.0%	595	60.4%	0	0.0%	984
Halifax	17	4.1%	200	48.5%	10	2.4%	10	2.4%	175	42.4%	0	0.0%	412
Jamaica	21	4.9%	191	44.7%	34	7.9%	3	0.7%	177	41.4%	1	0.2%	427
Londonderry	22	2.5%	386	45.2%	129	15.1%	4	0.4%	311	36.4%	1	0.1%	853
Marlboro	31	5.7%	105	19.3%	20	3.6%	18	3.3%	368	67.7%	1	0.1%	543
Newfane	31	3.2%	292	30.4%	35	3.6%	13	1.3%	588	61.2%	1	0.1%	960
Putney	47	4.0%	238	20.3%	33	2.8%	16	1.3%	835	71.2%	3	0.2%	1172
Rockingham	87	3.9%	712	32.1%	64	2.8%	25	1.1%	1321	59.6%	4	0.1%	2213
Stratton	2	2.0%	67	69.7%	7	7.2%	2	2.0%	18	18.7%	0	0.0%	96
Townshend	26	4.4%	206	35.2%	34	5.8%	6	1.0%	312	53.4%	0	0.0%	584
Vernon	38	3.7%	552	54.1%	17	1.6%	34	3.3%	379	37.1%	0	0.0%	1020
Wardsboro	19	5.1%	166	45.2%	15	4.0%	7	1.9%	160	43.6%	0	0.0%	367
Westminster	69	4.6%	417	27.9%	41	2.7%	16	1.0%	946	63.4%	1	0.0%	1490
Whitingham	25	4.2%	371	63.1%	5	0.8%	7	1.1%	180	30.6%	0	0.0%	588
Wilmington	42	3.8%	577	52.9%	25	2.3%	17	1.5%	427	39.2%	1	0.0%	1089
Windham	9	4.8%	77	41.6%	23	12.4%	6	3.2%	70	37.8%	0	0.0%	185
County Totals	814	3.9%	7145	34.6%	745	3.6%	301	1.4%	11594	56.2%	21	0.1%	20620

For Lieutenant Governor — Windsor County — 2000 GENERAL

Town Name	BEER-Y		DUBIE-R		NEWTON-L		O'DONNELL-M		RACINE-D		Write-Ins		Town Total
Andover	9	3.3%	131	48.7%	10	3.7%	1	0.3%	118	43.8%	0	0.0%	269
Baltimore	3	2.8%	45	42.4%	5	4.7%	4	3.7%	49	46.2%	0	0.0%	106
Barnard	38	6.7%	242	43.2%	5	0.8%	8	1.4%	267	47.6%	0	0.0%	560
Bethel	26	2.7%	390	41.8%	5	0.5%	16	1.7%	494	53.0%	1	0.1%	932
Bridgewater	20	3.8%	245	46.9%	3	0.5%	7	1.3%	247	47.3%	0	0.0%	522
Cavendish	27	4.2%	310	49.2%	11	1.7%	3	0.4%	277	44.0%	1	0.1%	629
Chester	46	3.1%	514	34.9%	56	3.8%	17	1.1%	835	56.8%	2	0.1%	1470
Hartford 2-1	29	2.7%	466	43.4%	10	0.9%	7	0.6%	561	52.2%	0	0.0%	1073
Hartford 2-2	82	2.3%	1165	34.0%	32	0.9%	37	1.0%	2106	61.5%	2	0.0%	3424
Hartland	65	4.0%	631	39.4%	26	1.6%	20	1.2%	859	53.6%	0	0.0%	[illegible]
Ludlow	43	3.6%	545	45.9%	24	2.0%	22	1.8%	551	46.5%	0	0.0%	[illegible]
Norwich	48	2.3%	366	17.7%	12	0.5%	19	0.9%	1620	78.4%	1	0.0%	2066
Plymouth	8	2.4%	163	50.6%	11	3.4%	5	1.5%	135	41.9%	0	0.0%	322
Pomfret	13	2.2%	209	36.8%	4	0.7%	4	0.7%	337	59.3%	1	0.1%	568
Reading	20	5.4%	139	37.8%	6	1.6%	6	1.6%	196	53.4%	0	0.0%	367
Rochester	43	6.7%	233	36.8%	5	0.7%	10	1.5%	341	53.8%	1	0.1%	633
Royalton	91	7.1%	561	43.9%	11	0.8%	20	1.5%	592	46.3%	2	0.1%	1277
Sharon	32	4.6%	265	38.8%	7	1.0%	16	2.3%	363	53.1%	0	0.0%	683
Springfield 1-1	27	3.6%	277	37.0%	11	1.4%	6	0.8%	426	56.9%	1	0.1%	748
Springfield W-6	110	3.0%	1127	31.4%	64	1.7%	45	1.2%	2223	62.1%	10	0.2%	3579
Stockbridge	17	4.8%	138	39.3%	2	0.5%	8	2.2%	186	52.9%	0	0.0%	351
Weathersfield	52	3.8%	546	40.5%	35	2.6%	21	1.5%	691	51.3%	0	0.0%	1345
Weston	12	3.4%	135	38.5%	35	10.0%	2	0.5%	166	47.4%	0	0.0%	350
West Windsor	22	3.7%	249	41.9%	5	0.8%	5	0.8%	313	52.6%	0	0.0%	594
Windsor	75	4.7%	482	30.2%	19	1.1%	24	1.5%	996	62.4%	0	0.0%	1596
Woodstock	61	3.3%	724	39.7%	28	1.5%	22	1.2%	984	54.0%	1	0.0%	1820
County Totals	1019	3.6%	10298	36.6%	442	1.5%	355	1.2%	15933	56.7%	23	0.0%	28070

For Lieutenant Governor

Summary Results by County

2000 GENERAL

County Name	BEER-Y		DUBIE-R		NEWTON-L		O'DONNELL-M		RACINE-D		Write-Ins		County Total
Addison County	635	3.7%	6360	37.3%	103	0.6%	138	0.8%	9787	57.4%	12	0.0%	17035
Bennington County	648	3.8%	6776	40.2%	471	2.7%	217	1.2%	8740	51.8%	1	0.0%	16853
Caledonia County	367	2.7%	6502	48.8%	122	0.9%	202	1.5%	6098	45.8%	11	0.0%	13302
Chittenden County	1531	2.1%	27385	39.0%	300	0.4%	444	0.6%	40422	57.5%	105	0.1%	70187
Essex County	132	4.8%	1558	56.6%	42	1.5%	64	2.3%	955	34.7%	0	0.0%	2751
Franklin County	400	2.1%	8547	45.2%	122	0.6%	212	1.1%	9593	50.8%	10	0.0%	18884
Grand Isle County	68	1.9%	1690	47.1%	18	0.5%	30	0.8%	1768	49.3%	7	0.2%	3581
Lamoille County	426	3.9%	4612	42.2%	62	0.5%	113	1.0%	5707	52.2%	7	0.0%	10927
Orange County	373	2.5%	6899	47.9%	115	0.8%	206	1.4%	6774	47.1%	12	0.0%	14379
Orleans County	390	3.2%	5823	49.0%	112	0.9%	124	1.0%	5406	45.5%	9	0.0%	11864
Rutland County	956	3.3%	13134	46.0%	366	1.2%	265	0.9%	13775	48.2%	35	0.1%	28531
Washington County	1017	3.5%	11473	39.4%	175	0.6%	396	1.3%	16009	55.0%	19	0.0%	29089
Windham County	814	3.9%	7145	34.6%	745	3.6%	301	1.4%	11594	56.2%	21	0.1%	20620
Windsor County	1019	3.6%	10298	36.6%	442	1.5%	355	1.2%	15933	56.7%	23	0.0%	28070
State Totals	8776	3.0%	118202	41.3%	3195	1.1%	3067	1.0%	152561	53.3%	272	0.1%	286073

For State Treasurer | Addison County | 2000 GENERAL

Town Name	DELUCIA-P		DOUGLAS-A		Write-Ins		Town Total
Addison	37	5.5%	632	94.4%	0	0.0%	669
Bridport	34	5.2%	611	94.7%	0	0.0%	645
Bristol	163	10.0%	1459	89.7%	4	0.2%	1626
Cornwall	39	5.9%	616	93.7%	2	0.3%	657
Ferrisburgh	101	7.6%	1220	92.3%	0	0.0%	1321
Goshen	15	12.3%	107	87.7%	0	0.0%	122
Granville	25	17.1%	121	82.8%	0	0.0%	146
Hancock	16	9.1%	158	90.2%	1	0.5%	175
Leicester	21	4.5%	443	95.2%	1	0.2%	465
Lincoln	108	16.5%	546	83.4%	0	0.0%	654
Middlebury 4-1	1	10.0%	9	90.0%	0	0.0%	10
Middlebury 4-2	336	10.3%	2917	89.5%	6	0.1%	3259
Monkton	116	12.7%	792	87.1%	1	0.1%	909
New Haven	54	6.1%	825	93.8%	0	0.0%	879
Orwell	45	7.4%	555	92.3%	1	0.1%	601
Panton	21	6.3%	308	93.6%	0	0.0%	329
Ripton	39	13.2%	256	86.7%	0	0.0%	295
Salisbury	33	6.1%	500	93.8%	0	0.0%	533
Shoreham	44	7.3%	552	92.3%	2	0.3%	598
Starksboro	145	17.7%	671	82.1%	1	0.1%	817
Vergennes	82	8.6%	863	91.2%	1	0.1%	946
Waltham	20	8.1%	225	91.8%	0	0.0%	245
Weybridge	44	8.6%	463	91.3%	0	0.0%	507
Whiting	14	7.1%	181	92.8%	0	0.0%	195
County Totals	1553	9.3%	15030	90.5%	20	0.1%	16603

For State Treasurer | Bennington County | 2000 GENERAL

Town Name	DELUCIA-P		DOUGLAS-A		Write-Ins		Town Total
Arlington	265	21.7%	956	78.3%	0	0.0%	1221
Bennington 2-1	598	29.1%	1451	70.8%	0	0.0%	2049
Bennington 2-2	212	26.7%	581	73.2%	0	0.0%	793
Bennington 2-3	814	30.3%	1871	69.6%	0	0.0%	2685
Bennington 2-4	5	29.4%	12	70.5%	0	0.0%	17
Bennington 2-1 NB	185	35.3%	338	64.6%	0	0.0%	523
Dorset	161	15.6%	868	84.2%	1	0.1%	1030
Landgrove	12	12.7%	82	87.2%	0	0.0%	94
Manchester	328	16.5%	1651	83.2%	4	0.2%	1983
Peru	32	16.0%	167	83.9%	0	0.0%	199
Pownal	484	34.9%	901	65.0%	0	0.0%	1385
Readsboro	74	23.4%	241	76.5%	0	0.0%	315
Rupert	57	14.8%	322	84.0%	4	1.0%	383
Sandgate	44	26.5%	122	73.4%	0	0.0%	166
Searsburg	11	27.5%	29	72.5%	0	0.0%	40
Shaftsbury	455	23.6%	1471	76.3%	1	0.0%	1927
Stamford	98	25.5%	286	74.4%	0	0.0%	384
Sunderland	77	18.0%	349	81.9%	0	0.0%	426
Winhall	65	15.9%	341	83.7%	1	0.2%	407
Woodford	54	32.5%	112	67.4%	0	0.0%	166
County Totals	4031	24.8%	12151	75.0%	11	0.0%	16193

Town Name	DELUCIA-P		DOUGLAS-A		Write-Ins		Town Total
Barnet	134	15.9%	706	83.9%	1	0.1%	841
Burke	80	11.3%	626	88.5%	1	0.1%	707
Danville	118	10.3%	1027	89.6%	0	0.0%	1145
Groton	29	6.4%	417	93.2%	1	0.2%	447
Hardwick	154	12.5%	1069	87.3%	1	0.0%	1224
Kirby	39	18.0%	176	81.4%	1	0.4%	216
Lyndon	191	9.4%	1834	90.4%	2	0.1%	2027
Newark	31	12.5%	216	87.1%	1	0.4%	248
Peacham	60	14.3%	356	85.3%	1	0.2%	417
Ryegate	55	10.0%	490	89.9%	0	0.0%	545
St. Johnsbury	320	11.5%	2444	88.0%	12	0.4%	2776
Sheffield	28	11.0%	225	88.9%	0	0.0%	253
Stannard	23	23.9%	73	76.0%	0	0.0%	96
Sutton	64	14.5%	375	85.2%	1	0.2%	440
Walden	87	20.4%	338	79.5%	0	0.0%	425
Waterford	40	6.4%	584	93.4%	1	0.1%	625
Wheelock	40	14.8%	230	85.1%	0	0.0%	270
County Totals	1493	11.7%	11186	88.0%	23	0.1%	12702

Town Name	DELUCIA-P		DOUGLAS-A		Write-Ins		Town Total
Bolton	68	13.7%	426	85.8%	2	0.4%	496
Burlington 7-1 W5	540	21.2%	1968	77.5%	30	1.1%	2538
Burlington 7-3 W2	57	45.6%	67	53.6%	1	0.8%	125
Burlington 7-4 W2	511	43.1%	664	56.0%	9	0.7%	1184
Burlington 7-5 W4	62	14.4%	364	84.8%	3	0.7%	429
Burlington 7-6 W4	232	10.7%	1923	88.7%	11	0.5%	2166
Burlington 7-7 W6	151	15.8%	795	83.6%	5	0.5%	951
Burlington 7-2 W2	201	42.3%	268	56.4%	6	1.2%	475
Burlington 7-3 W1	742	35.6%	1320	63.3%	22	1.0%	2084
Burlington 7-1 W6	355	36.3%	614	62.9%	7	0.7%	976
Burlington 7-2 W3	748	37.9%	1202	60.9%	23	1.1%	1973
Burlington 7-2 W5	32	40.0%	48	60.0%	0	0.0%	80
Burlington 7-3 W6	162	42.7%	214	56.4%	3	0.7%	379
Burlington 7-5 W3	32	32.6%	66	67.3%	0	0.0%	98
Burlington 7-5 W7	165	13.0%	1089	86.2%	9	0.7%	1263
Burlington 7-6 W7	141	11.3%	1083	87.4%	14	1.1%	1238
Charlotte	262	13.1%	1726	86.6%	3	0.1%	1991
Colchester 1-1	415	10.2%	3619	89.1%	27	0.6%	4061
Colchester 1-2	214	8.0%	2452	91.8%	3	0.1%	2669
Colchester 1-3	13	56.5%	10	43.4%	0	0.0%	23
Essex 2-1	369	8.3%	4010	91.0%	26	0.5%	4405
Essex 2-3	59	13.1%	389	86.6%	1	0.2%	449
Essex 2-4	348	8.8%	3578	90.8%	13	0.3%	3939
Hinesburg	313	15.6%	1679	84.1%	3	0.1%	1995
Huntington	153	17.2%	727	81.9%	7	0.7%	887
Jericho	279	10.9%	2249	88.4%	14	0.5%	2542
Milton 2-2	258	8.0%	2941	91.6%	9	0.2%	3208
Milton 2-3	31	7.1%	400	92.5%	1	0.2%	432
Richmond	265	13.0%	1752	86.3%	13	0.6%	2030
St. George	42	14.0%	257	85.9%	0	0.0%	299
Shelburne 5-1	80	8.0%	910	91.7%	2	0.2%	992
Shelburne 5-3	20	8.4%	215	91.1%	1	0.4%	236
Shelburne 5-4	230	9.2%	2240	90.4%	7	0.2%	2477
South Burlington 7-7	108	13.7%	673	85.7%	4	0.5%	785
South Burlington 7-8	256	11.1%	2035	88.6%	5	0.2%	2296
South Burlington 7-9	248	10.4%	2104	88.9%	13	0.5%	2365
South Burlington7-10	191	10.1%	1680	89.1%	13	0.6%	1884
Underhill	221	13.5%	1405	86.3%	2	0.1%	1628
Westford	129	14.0%	785	85.4%	5	0.5%	919
Williston 5-1	67	8.8%	692	91.0%	1	0.1%	760
Williston 5-2	283	8.7%	2959	91.1%	3	0.0%	3245
Winooski Armory	106	11.3%	827	88.2%	4	0.4%	937
Winooski St. Francis	249	18.2%	1112	81.3%	6	0.4%	1367
County Totals	9408	14.4%	55537	85.0%	331	0.5%	65276

For State Treasurer

Essex County

2000 GENERAL

Town Name	DELUCIA-P		DOUGLAS-A		Write-Ins		Town Total
Bloomfield	14	14.7%	81	85.2%	0	0.0%	95
Brighton	75	12.1%	542	87.7%	1	0.1%	618
Brunswick	2	4.3%	44	95.6%	0	0.0%	46
Canaan	50	13.1%	330	86.6%	1	0.2%	381
Concord	53	11.9%	390	88.0%	0	0.0%	443
East Haven	10	7.5%	122	92.4%	0	0.0%	132
Granby	5	10.0%	45	90.0%	0	0.0%	50
Guildhall	12	10.2%	104	88.8%	1	0.8%	117
Lemington	7	13.7%	43	84.3%	1	1.9%	51
Lunenburg Comm. Hall	39	10.6%	327	89.1%	1	0.2%	367
Lunenburg Gilman	21	15.0%	119	85.0%	0	0.0%	140
Maidstone	3	4.7%	60	95.2%	0	0.0%	63
Norton	7	9.0%	70	90.9%	0	0.0%	77
Victory	12	20.0%	48	80.0%	0	0.0%	60
County Totals	310	11.7%	2325	88.0%	5	0.1%	2640

For State Treasurer | Franklin County | 2000 GENERAL

Town Name	DELUCIA-P		DOUGLAS-A		Write-Ins		Town Total
Bakersfield	76	13.2%	497	86.5%	1	0.1%	574
Berkshire	38	6.7%	527	93.2%	0	0.0%	565
Enosburg	94	8.5%	1002	91.3%	1	0.0%	1097
Fairfax	144	9.3%	1384	90.2%	6	0.3%	1534
Fairfield	85	10.4%	728	89.5%	0	0.0%	813
Fletcher	80	15.5%	430	83.8%	3	0.5%	513
Franklin	38	7.0%	500	92.5%	2	0.3%	540
Georgia	179	9.5%	1700	90.4%	0	0.0%	1879
Highgate	87	7.2%	1115	92.6%	2	0.1%	1204
Montgomery	74	15.4%	405	84.3%	1	0.2%	480
Richford	83	7.6%	1006	92.2%	2	0.1%	1091
St. Albans City	226	8.8%	2303	90.6%	13	0.5%	2542
St. Albans Town 3-1	11	9.7%	102	90.2%	0	0.0%	113
St. Albans Town 3-2	168	7.8%	1960	91.9%	4	0.1%	2132
Sheldon	54	7.4%	674	92.4%	1	0.1%	729
Swanton	155	6.5%	2218	93.3%	2	0.0%	2375
County Totals	1592	8.7%	16551	91.0%	38	0.2%	18181

For State Treasurer | Grand Isle County | 2000 GENERAL

Town Name	DELUCIA-P		DOUGLAS-A		Write-Ins		Town Total
Alburg	70	9.4%	672	90.3%	2	0.2%	744
Grand Isle	99	9.9%	894	89.7%	3	0.3%	996
Isle LaMotte	20	7.7%	237	92.2%	0	0.0%	257
North Hero	50	11.5%	384	88.4%	0	0.0%	434
South Hero	107	10.7%	885	88.9%	3	0.3%	995
County Totals	346	10.1%	3072	89.6%	8	0.2%	3426

For State Treasurer | Lamoille County | 2000 GENERAL

Town Name	DELUCIA-P		DOUGLAS-A		Write-Ins		Town Total
Belvidere	14	11.2%	110	88.0%	1	0.8%	125
Cambridge	198	13.3%	1281	86.6%	0	0.0%	1479
Eden	75	16.8%	369	82.9%	1	0.2%	445
Elmore	64	15.5%	349	84.5%	0	0.0%	413
Hyde Park	146	11.0%	1173	88.8%	1	0.0%	1320
Johnson	288	21.4%	1054	78.3%	3	0.2%	1345
Morristown	243	11.6%	1836	88.1%	4	0.1%	2083
Stowe	268	11.8%	1991	87.9%	4	0.1%	2263
Waterville	41	14.3%	244	85.6%	0	0.0%	285
Wolcott	94	15.6%	505	84.3%	0	0.0%	599
County Totals	1431	13.8%	8912	86.0%	14	0.1%	10357

For State Treasurer | Orange County | 2000 GENERAL

Town Name	DELUCIA-P		DOUGLAS-A		Write-Ins		Town Total
Bradford	126	10.2%	1108	89.7%	0	0.0%	1234
Braintree	51	9.1%	506	90.8%	0	0.0%	557
Brookfield	103	14.9%	584	85.0%	0	0.0%	687
Chelsea	70	10.8%	576	89.0%	1	0.1%	647
Corinth	84	12.0%	611	87.6%	2	0.2%	697
Fairlee	71	13.4%	457	86.5%	0	0.0%	528
Newbury Twn Of. Bld.	54	11.4%	418	88.5%	0	0.0%	472
Newbury Townhouse	21	10.1%	187	89.9%	0	0.0%	208
Newbury Wells River	35	12.0%	255	87.9%	0	0.0%	290
Orange	28	5.5%	478	94.2%	1	0.2%	507
Randolph Chandler	237	11.2%	1864	88.5%	4	0.1%	2105
Strafford	109	18.5%	478	81.2%	1	0.1%	588
Thetford	243	18.0%	1102	81.9%	0	0.0%	1345
Topsham	71	11.5%	542	88.4%	0	0.0%	613
Tunbridge	96	14.8%	548	84.9%	1	0.1%	645
Vershire	47	14.6%	274	85.0%	1	0.3%	322
Washington	59	10.8%	483	89.1%	0	0.0%	542
West Fairlee	40	13.9%	246	86.0%	0	0.0%	286
Williamstown	124	8.3%	1366	91.6%	1	0.0%	1491
County Totals	1669	12.1%	12083	87.7%	12	0.0%	13764

For State Treasurer | Orleans County | 2000 GENERAL

Town Name	DELUCIA-P		DOUGLAS-A		Write-Ins		Town Total
Albany	58	12.4%	407	87.3%	1	0.2%	466
Barton Mem. Bldg.	59	7.5%	717	92.1%	2	0.2%	778
Barton Orleans	36	7.6%	432	92.3%	0	0.0%	468
Brownington	47	13.4%	301	86.2%	1	0.2%	349
Charleston	69	15.5%	374	84.2%	1	0.2%	444
Coventry	29	7.9%	334	91.7%	1	0.2%	364
Craftsbury	111	19.0%	473	80.9%	0	0.0%	584
Derby	148	7.2%	1878	92.3%	7	0.3%	2033
Glover	69	12.6%	475	87.3%	0	0.0%	544
Greensboro	57	14.5%	336	85.5%	0	0.0%	393
Holland	29	10.3%	251	89.6%	0	0.0%	280
Irasburg	31	5.7%	509	94.2%	0	0.0%	540
Jay	21	11.5%	161	88.4%	0	0.0%	182
Lowell	35	11.0%	282	88.9%	0	0.0%	317
Morgan	35	10.8%	289	89.2%	0	0.0%	324
Newport City	113	6.6%	1568	92.4%	15	0.8%	1696
Newport Town	48	7.4%	600	92.5%	0	0.0%	648
Troy	52	9.2%	508	90.7%	0	0.0%	560
Westfield	46	17.9%	210	82.0%	0	0.0%	256
Westmore	19	8.4%	207	91.5%	0	0.0%	226
County Totals	**1112**	**9.7%**	**10312**	**90.0%**	**28**	**0.2%**	**11452**

For State Treasurer | Rutland County | 2000 GENERAL

Town Name	DELUCIA-P		DOUGLAS-A		Write-Ins		Town Total
Benson	47	10.9%	382	89.0%	0	0.0%	429
Brandon	110	6.4%	1588	93.5%	0	0.0%	1698
Castleton	188	11.6%	1418	87.9%	6	0.3%	1612
Chittenden	66	10.7%	546	89.2%	0	0.0%	612
Clarendon	121	9.8%	1112	90.0%	2	0.1%	1235
Danby	94	16.0%	491	83.9%	0	0.0%	585
Fair Haven	98	8.9%	991	90.9%	1	0.0%	1090
Hubbardton	33	11.7%	249	88.3%	0	0.0%	282
Ira	19	8.6%	188	85.8%	12	5.4%	219
Mendon	45	8.1%	505	91.8%	0	0.0%	550
Middletown Springs	67	16.2%	345	83.7%	0	0.0%	412
Mount Holly	89	14.5%	523	85.4%	0	0.0%	612
Mount Tabor	11	11.8%	82	88.1%	0	0.0%	93
Pawlet	84	13.2%	550	86.7%	0	0.0%	634
Pittsfield	27	11.1%	216	88.8%	0	0.0%	243
Pittsford	117	8.9%	1192	90.9%	2	0.1%	1311
Poultney	163	11.4%	1260	88.3%	4	0.2%	1427
Proctor	66	7.7%	790	92.1%	1	0.1%	857
Rutland City 6-1 W1	149	8.0%	1684	91.4%	9	0.4%	1842
Rutland City 6-2 W2	134	9.6%	1252	89.7%	9	0.6%	1395
Rutland City 6-3 W3B	111	12.2%	792	87.4%	3	0.3%	906
Rutland City 6-3 W3A	143	11.0%	1147	88.5%	5	0.3%	1295
Rutland City 6-4 W4	139	9.3%	1341	90.0%	9	0.6%	1489
Rutland Town	144	6.6%	2035	93.3%	1	0.0%	2180
Sherburne	70	12.2%	499	87.0%	4	0.7%	573
Shrewsbury	96	15.4%	525	84.2%	2	0.3%	623
Sudbury	28	9.4%	270	90.6%	0	0.0%	298
Tinmouth	31	12.1%	225	87.8%	0	0.0%	256
Wallingford	102	9.2%	995	90.2%	6	0.5%	1103
Wells	73	16.1%	378	83.6%	1	0.2%	452
West Haven	16	11.2%	126	88.7%	0	0.0%	142
West Rutland	87	8.4%	938	91.5%	0	0.0%	1025
County Totals	2768	10.0%	24635	89.6%	77	0.2%	27480

For State Treasurer | Washington County | 2000 GENERAL

Town Name	DELUCIA-P		DOUGLAS-A		Write-Ins		Town Total
Barre City 4-1	141	8.4%	1529	91.4%	2	0.1%	1672
Barre City 4-2	170	9.0%	1699	90.6%	6	0.3%	1875
Barre Town	232	6.0%	3627	93.7%	9	0.2%	3868
Berlin	114	9.4%	1097	90.4%	2	0.1%	1213
Cabot	101	17.7%	466	82.0%	1	0.1%	568
Calais	217	24.3%	673	75.6%	0	0.0%	890
Duxbury	62	10.5%	527	89.4%	0	0.0%	589
East Montpelier	206	14.6%	1196	85.1%	3	0.2%	1405
Fayston	95	14.8%	543	85.1%	0	0.0%	638
Marshfield	162	21.2%	598	78.3%	3	0.3%	763
Middlesex	191	20.1%	755	79.8%	0	0.0%	946
Montpelier W-5	820	21.1%	3057	78.6%	8	0.2%	3885
Montpelier W-L-1-1	36	17.0%	174	82.4%	1	0.4%	211
Moretown	123	13.8%	768	86.2%	0	0.0%	891
Northfield	198	9.0%	1988	90.8%	2	0.0%	2188
Plainfield	234	31.4%	507	68.2%	2	0.2%	743
Roxbury	64	20.0%	252	79.0%	3	0.9%	319
Waitsfield	134	14.6%	780	85.2%	1	0.1%	915
Warren	177	20.3%	692	79.5%	1	0.1%	870
Waterbury	257	11.1%	2039	88.4%	10	0.4%	2306
Woodbury	93	20.8%	354	79.1%	0	0.0%	447
Worcester	119	23.1%	396	76.8%	0	0.0%	515
County Totals	3946	14.2%	23717	85.5%	54	0.1%	27717

Town Name	DELUCIA-P		DOUGLAS-A		Write-Ins		Town Total
Athens	18	15.1%	101	84.8%	0	0.0%	119
Brattleboro 2-1	363	19.0%	1543	80.8%	3	0.1%	1909
Brattleboro 2-2	385	25.3%	1130	74.4%	2	0.1%	1517
Brattleboro 2-3	527	33.0%	1063	66.6%	4	0.2%	1594
Brookline	34	14.2%	203	85.2%	1	0.4%	238
Dover	120	19.3%	499	80.6%	0	0.0%	619
Dummerston	173	17.9%	791	81.8%	2	0.2%	966
Grafton	32	9.5%	302	90.4%	0	0.0%	334
Guilford	219	23.3%	720	76.6%	0	0.0%	939
Halifax	86	22.4%	297	77.5%	0	0.0%	383
Jamaica	81	19.9%	326	80.1%	0	0.0%	407
Londonderry	103	12.5%	714	87.2%	1	0.1%	818
Marlboro	208	41.0%	298	58.7%	1	0.2%	507
Newfane	206	22.3%	716	77.6%	0	0.0%	922
Putney	351	31.7%	755	68.2%	1	0.0%	1107
Rockingham	325	15.5%	1759	84.0%	8	0.3%	2092
Stratton	19	19.7%	77	80.2%	0	0.0%	96
Townshend	97	17.7%	449	82.2%	0	0.0%	546
Vernon	90	9.1%	894	90.8%	0	0.0%	984
Wardsboro	64	17.9%	292	81.7%	1	0.2%	357
Westminster	332	23.5%	1077	76.3%	2	0.1%	1411
Whitingham	107	18.9%	457	80.7%	2	0.3%	566
Wilmington	228	21.8%	814	78.1%	0	0.0%	1042
Windham	38	21.3%	140	78.6%	0	0.0%	178
County Totals	4206	21.4%	15417	78.4%	28	0.1%	19651

For State Treasurer

Windsor County

2000 GENERAL

Town Name	DELUCIA-P		DOUGLAS-A		Write-Ins		Town Total
Andover	28	10.6%	234	89.3%	0	0.0%	262
Baltimore	10	9.9%	91	90.1%	0	0.0%	101
Barnard	63	11.7%	473	88.2%	0	0.0%	536
Bethel	121	13.3%	782	86.5%	1	0.1%	904
Bridgewater	61	12.1%	440	87.8%	0	0.0%	501
Cavendish	73	12.1%	528	87.8%	0	0.0%	601
Chester	158	11.2%	1243	88.6%	2	0.1%	1403
Hartford 2-1	112	11.2%	882	88.4%	3	0.3%	997
Hartford 2-2	347	10.7%	2890	89.2%	3	0.0%	3240
Hartland	182	11.8%	1360	88.1%	1	0.0%	1543
Ludlow	123	11.0%	989	88.7%	2	0.1%	1114
Norwich	273	14.7%	1572	85.0%	4	0.2%	1849
Plymouth	51	16.0%	266	83.9%	0	0.0%	317
Pomfret	69	12.6%	475	87.3%	0	0.0%	544
Reading	33	9.4%	314	89.9%	2	0.5%	349
Rochester	117	19.1%	494	80.8%	0	0.0%	611
Royalton	211	17.4%	999	82.4%	2	0.1%	1212
Sharon	97	14.9%	551	85.0%	0	0.0%	648
Springfield 1-1	98	13.6%	616	85.9%	3	0.4%	717
Springfield W-6	390	11.2%	3068	88.3%	15	0.4%	3473
Stockbridge	45	13.4%	288	86.2%	1	0.3%	334
Weathersfield	171	13.2%	1122	86.7%	0	0.0%	1293
Weston	51	15.2%	283	84.7%	0	0.0%	334
West Windsor	57	9.8%	521	90.1%	0	0.0%	578
Windsor	160	10.2%	1402	89.6%	2	0.1%	1564
Woodstock	187	10.9%	1520	88.8%	4	0.2%	1711
County Totals	3288	12.3%	23403	87.5%	45	0.1%	26736

For State Treasurer

Summary Results by County

2000 GENERAL

County Name	DELUCIA-P		DOUGLAS-A		Write-Ins		County Total
Addison County	1553	9.3%	15030	90.5%	20	0.1%	16603
Bennington County	4031	24.8%	12151	75.0%	11	0.0%	16193
Caledonia County	1493	11.7%	11186	88.0%	23	0.1%	12702
Chittenden County	9408	14.4%	55537	85.0%	331	0.5%	65276
Essex County	310	11.7%	2325	88.0%	5	0.1%	2640
Franklin County	1592	8.7%	16551	91.0%	38	0.2%	18181
Grand Isle County	346	10.1%	3072	89.6%	8	0.2%	3426
Lamoille County	1431	13.8%	8912	86.0%	14	0.1%	10357
Orange County	1669	12.1%	12083	87.7%	12	0.0%	13764
Orleans County	1112	9.7%	10312	90.0%	28	0.2%	11452
Rutland County	2768	10.0%	24635	89.6%	77	0.2%	27480
Washington County	3946	14.2%	23717	85.5%	54	0.1%	27717
Windham County	4206	21.4%	15417	78.4%	28	0.1%	19651
Windsor County	3288	12.3%	23403	87.5%	45	0.1%	26736
State Totals	37153	13.6%	234331	86.0%	694	0.2%	272178

For Secretary of State | Addison County | 2000 GENERAL

Town Name	DROWN-R		MARKOWITZ-D		SCAFFIDI-L		Write-Ins		Town Total
Addison	311	47.3%	335	50.9%	11	1.6%	0	0.0%	657
Bridport	284	44.6%	336	52.8%	16	2.5%	0	0.0%	636
Bristol	566	34.9%	1019	62.9%	31	1.9%	4	0.2%	1620
Cornwall	189	29.0%	454	69.8%	5	0.7%	2	0.3%	650
Ferrisburgh	550	41.5%	756	57.0%	19	1.4%	0	0.0%	1325
Goshen	38	31.4%	79	65.2%	4	3.3%	0	0.0%	121
Granville	57	37.7%	88	58.2%	6	3.9%	0	0.0%	151
Hancock	67	38.7%	102	58.9%	4	2.3%	0	0.0%	173
Leicester	203	44.1%	252	54.7%	5	1.0%	0	0.0%	460
Lincoln	208	31.4%	443	67.0%	10	1.5%	0	0.0%	661
Middlebury 4-1	1	9.0%	10	90.9%	0	0.0%	0	0.0%	11
Middlebury 4-2	835	25.8%	2359	72.8%	39	1.2%	4	0.1%	3237
Monkton	247	26.7%	663	71.8%	11	1.1%	2	0.2%	923
New Haven	324	37.5%	519	60.1%	19	2.2%	1	0.1%	863
Orwell	251	42.2%	332	55.8%	11	1.8%	0	0.0%	594
Panton	122	37.2%	204	62.2%	2	0.6%	0	0.0%	328
Ripton	81	27.7%	202	69.1%	9	3.0%	0	0.0%	292
Salisbury	202	39.5%	295	57.7%	14	2.7%	0	0.0%	511
Shoreham	229	39.4%	339	58.3%	13	2.2%	0	0.0%	581
Starksboro	236	28.9%	561	68.9%	17	2.0%	0	0.0%	814
Vergennes	327	34.7%	598	63.4%	17	1.8%	0	0.0%	942
Waltham	86	35.3%	151	62.1%	5	2.0%	1	0.4%	243
Weybridge	129	26.3%	351	71.7%	9	1.8%	0	0.0%	489
Whiting	58	30.5%	130	68.4%	2	1.0%	0	0.0%	190
County Totals	5601	34.0%	10578	64.2%	279	1.6%	14	0.0%	16472

For Secretary of State | Bennington County | 2000 GENERAL

Town Name	DROWN-R		MARKOWITZ-D		SCAFFIDI-L		Write-Ins		Town Total
Arlington	513	41.9%	685	55.9%	25	2.0%	1	0.0%	1224
Bennington 2-1	706	33.9%	1312	63.1%	61	2.9%	0	0.0%	2079
Bennington 2-2	254	31.4%	523	64.8%	30	3.7%	0	0.0%	807
Bennington 2-3	868	32.2%	1756	65.2%	67	2.4%	0	0.0%	2691
Bennington 2-4	4	23.5%	13	76.4%	0	0.0%	0	0.0%	17
Bennington 2-1 NB	120	21.9%	410	75.0%	16	2.9%	0	0.0%	546
Dorset	578	53.5%	483	44.7%	19	1.7%	0	0.0%	1080
Landgrove	36	36.7%	62	63.2%	0	0.0%	0	0.0%	98
Manchester	1020	49.7%	980	47.7%	51	2.4%	0	0.0%	2051
Peru	99	51.0%	94	48.4%	1	0.5%	0	0.0%	194
Pownal	550	39.8%	791	57.3%	39	2.8%	0	0.0%	1380
Readsboro	137	42.4%	175	54.1%	11	3.4%	0	0.0%	323
Rupert	206	53.6%	168	43.7%	10	2.6%	0	0.0%	384
Sandgate	79	45.9%	90	52.3%	3	1.7%	0	0.0%	172
Searsburg	25	67.5%	12	32.4%	0	0.0%	0	0.0%	37
Shaftsbury	717	36.2%	1218	61.6%	40	2.0%	1	0.0%	1976
Stamford	197	50.6%	182	46.7%	10	2.5%	0	0.0%	389
Sunderland	189	44.4%	226	53.1%	10	2.3%	0	0.0%	425
Winhall	215	52.0%	184	44.5%	12	2.9%	2	0.4%	413
Woodford	47	29.0%	108	66.6%	7	4.3%	0	0.0%	162
County Totals	6560	39.8%	9472	57.5%	412	2.5%	4	0.0%	16448

For Secretary of State | Caledonia County | 2000 GENERAL

Town Name	DROWN-R		MARKOWITZ-D		SCAFFIDI-L		Write-Ins		Town Total
Barnet	406	47.1%	433	50.2%	21	2.4%	1	0.1%	861
Burke	324	45.3%	370	51.7%	21	2.9%	0	0.0%	715
Danville	539	47.2%	576	50.4%	25	2.1%	1	0.0%	1141
Groton	247	54.0%	189	41.3%	21	4.6%	0	0.0%	457
Hardwick	439	35.2%	778	62.4%	27	2.1%	2	0.1%	1246
Kirby	94	43.7%	113	52.5%	7	3.2%	1	0.4%	215
Lyndon	1012	49.0%	1017	49.2%	36	1.7%	0	0.0%	2065
Newark	104	40.6%	144	56.2%	7	2.7%	1	0.3%	256
Peacham	171	39.5%	255	59.0%	5	1.1%	1	0.2%	432
Ryegate	263	48.9%	252	46.9%	22	4.1%	0	0.0%	537
St. Johnsbury	1296	45.7%	1461	51.6%	71	2.5%	3	0.1%	2831
Sheffield	131	50.7%	121	46.9%	6	2.3%	0	0.0%	258
Stannard	25	25.7%	68	70.1%	4	4.1%	0	0.0%	97
Sutton	216	48.5%	220	49.4%	9	2.0%	0	0.0%	445
Walden	164	36.1%	279	61.4%	11	2.4%	0	0.0%	454
Waterford	374	59.2%	245	38.8%	11	1.7%	1	0.1%	631
Wheelock	116	41.8%	150	54.1%	11	3.9%	0	0.0%	277
County Totals	5921	45.8%	6671	51.6%	315	2.4%	11	0.0%	12918

Town Name	DROWN-R		MARKOWITZ-D		SCAFFIDI-L		Write-Ins		Town Total
Bolton	168	33.2%	332	65.6%	6	1.1%	0	0.0%	506
Burlington 7-1 W5	561	21.0%	2060	77.1%	46	1.7%	5	0.1%	2672
Burlington 7-3 W2	16	12.2%	107	81.6%	8	6.1%	0	0.0%	131
Burlington 7-4 W2	147	11.8%	1044	84.4%	40	3.2%	6	0.4%	1237
Burlington 7-5 W4	129	28.6%	318	70.5%	4	0.8%	0	0.0%	451
Burlington 7-6 W4	605	26.8%	1616	71.6%	25	1.1%	8	0.3%	2254
Burlington 7-7 W6	207	20.8%	776	77.9%	12	1.2%	0	0.0%	995
Burlington 7-2 W2	67	13.1%	421	82.3%	18	3.5%	5	0.9%	511
Burlington 7-3 W1	361	16.4%	1758	80.2%	58	2.6%	15	0.6%	2192
Burlington 7-1 W6	128	12.3%	873	84.3%	32	3.0%	2	0.1%	1035
Burlington 7-2 W3	308	14.8%	1682	81.2%	72	3.4%	9	0.4%	2071
Burlington 7-2 W5	17	20.4%	63	75.9%	3	3.6%	0	0.0%	83
Burlington 7-3 W6	59	15.0%	319	81.5%	13	3.3%	0	0.0%	391
Burlington 7-5 W3	15	14.8%	81	80.2%	5	4.9%	0	0.0%	101
Burlington 7-5 W7	363	27.1%	953	71.3%	17	1.2%	2	0.1%	1335
Burlington 7-6 W7	340	26.8%	898	70.9%	24	1.9%	3	0.2%	1265
Charlotte	563	27.7%	1438	70.9%	25	1.2%	0	0.0%	2026
Colchester 1-1	1326	32.0%	2732	66.0%	68	1.6%	13	0.3%	4139
Colchester 1-2	926	33.9%	1777	65.1%	21	0.7%	3	0.1%	2727
Colchester 1-3	2	8.3%	22	91.6%	0	0.0%	0	0.0%	24
Essex 2-1	1777	38.3%	2796	60.4%	44	0.9%	12	0.2%	4629
Essex 2-3	187	38.8%	289	59.9%	5	1.0%	1	0.2%	482
Essex 2-4	1535	38.3%	2397	59.9%	64	1.6%	2	0.0%	3998
Hinesburg	588	28.3%	1453	70.1%	30	1.4%	0	0.0%	2071
Huntington	227	24.2%	695	74.1%	13	1.3%	2	0.2%	937
Jericho	920	34.4%	1722	64.4%	24	0.9%	5	0.1%	2671
Milton 2-2	1368	41.1%	1891	56.9%	54	1.6%	8	0.2%	3321
Milton 2-3	212	45.1%	254	54.0%	4	0.8%	0	0.0%	470
Richmond	657	31.3%	1409	67.1%	28	1.3%	5	0.2%	2099
St. George	92	30.5%	202	67.1%	7	2.3%	0	0.0%	301
Shelburne 5-1	368	35.4%	660	63.5%	11	1.0%	0	0.0%	1039
Shelburne 5-3	83	34.4%	154	63.9%	4	1.6%	0	0.0%	241
Shelburne 5-4	824	32.1%	1720	67.0%	22	0.8%	1	0.0%	2567
South Burlington 7-7	232	28.6%	565	69.8%	11	1.3%	1	0.1%	809
South Burlington 7-8	716	30.2%	1629	68.7%	21	0.8%	3	0.1%	2369
South Burlington 7-9	752	30.9%	1660	68.2%	19	0.7%	3	0.1%	2434
South Burlington7-10	617	31.9%	1287	66.7%	23	1.1%	2	0.1%	1929
Underhill	548	32.1%	1133	66.3%	26	1.5%	0	0.0%	1707
Westford	315	32.7%	627	65.2%	17	1.7%	2	0.2%	961
Williston 5-1	253	32.0%	527	66.7%	6	0.7%	3	0.3%	789
Williston 5-2	1210	35.8%	2125	62.9%	41	1.2%	0	0.0%	3376
Winooski Armory	281	28.7%	675	69.0%	16	1.6%	6	0.6%	978
Winooski St. Francis	378	26.9%	995	70.9%	27	1.9%	3	0.2%	1403
County Totals	20448	30.1%	46135	68.1%	1014	1.5%	130	0.1%	67727

For Secretary of State | Essex County | 2000 GENERAL

Town Name	DROWN-R		MARKOWITZ-D		SCAFFIDI-L		Write-Ins		Town Total
Bloomfield	46	48.4%	47	49.4%	2	2.1%	0	0.0%	95
Brighton	304	48.8%	292	46.9%	25	4.0%	1	0.1%	622
Brunswick	19	41.3%	26	56.5%	1	2.1%	0	0.0%	46
Canaan	177	46.5%	193	50.7%	10	2.6%	0	0.0%	380
Concord	232	52.1%	198	44.4%	14	3.1%	1	0.2%	445
East Haven	73	55.3%	52	39.3%	7	5.3%	0	0.0%	132
Granby	29	59.1%	16	32.6%	4	8.1%	0	0.0%	49
Guildhall	71	60.1%	43	36.4%	3	2.5%	1	0.8%	118
Lemington	35	62.5%	21	37.5%	0	0.0%	0	0.0%	56
Lunenburg Comm. Hall	231	62.4%	128	34.5%	11	2.9%	0	0.0%	370
Lunenburg Gilman	67	48.5%	67	48.5%	4	2.9%	0	0.0%	138
Maidstone	39	65.0%	19	31.6%	2	3.3%	0	0.0%	60
Norton	45	56.9%	33	41.7%	1	1.2%	0	0.0%	79
Victory	35	57.3%	24	39.3%	2	3.2%	0	0.0%	61
County Totals	1403	52.9%	1159	43.7%	86	3.2%	3	0.1%	2651

For Secretary of State — Franklin County — 2000 GENERAI

Town Name	DROWN-R		MARKOWITZ-D		SCAFFIDI-L		Write-Ins		Town Total
Bakersfield	165	29.4%	377	67.3%	18	3.2%	0	0.0%	560
Berkshire	201	35.9%	349	62.4%	8	1.4%	1	0.1%	559
Enosburg	330	30.1%	729	66.6%	32	2.9%	3	0.2%	1094
Fairfax	620	38.6%	960	59.7%	23	1.4%	3	0.1%	1606
Fairfield	242	29.6%	559	68.4%	16	1.9%	0	0.0%	817
Fletcher	199	37.8%	310	58.9%	16	3.0%	1	0.1%	526
Franklin	237	44.5%	286	53.7%	8	1.5%	1	0.1%	532
Georgia	846	44.5%	1033	54.4%	20	1.0%	0	0.0%	1899
Highgate	459	38.2%	721	60.0%	19	1.5%	2	0.1%	1201
Montgomery	170	34.9%	306	62.8%	11	2.2%	0	0.0%	487
Richford	379	34.9%	682	62.8%	24	2.2%	1	0.0%	1086
St. Albans City	756	29.4%	1765	68.8%	42	1.6%	2	0.0%	2565
St. Albans Town 3-1	52	41.9%	69	55.6%	3	2.4%	0	0.0%	124
St. Albans Town 3-2	744	33.7%	1427	64.8%	30	1.3%	1	0.0%	2202
Sheldon	229	31.6%	478	66.0%	16	2.2%	1	0.1%	724
Swanton	822	34.6%	1516	63.8%	36	1.5%	1	0.0%	2375
County Totals	6451	35.1%	11567	63.0%	322	1.7%	17	0.0%	18357

For Secretary of State | Grand Isle County | 2000 GENERAL

Town Name	DROWN-R		MARKOWITZ-D		SCAFFIDI-L		Write-Ins		Town Total
Alburg	318	43.0%	396	53.5%	23	3.1%	2	0.2%	739
Grand Isle	312	29.9%	708	68.0%	17	1.6%	4	0.3%	1041
Isle LaMotte	100	38.0%	157	59.7%	6	2.2%	0	0.0%	263
North Hero	189	42.5%	249	56.0%	6	1.3%	0	0.0%	444
South Hero	296	29.4%	699	69.4%	9	0.8%	2	0.2%	1006
County Totals	1215	34.7%	2209	63.2%	61	1.7%	8	0.2%	3493

For Secretary of State — Lamoille County — 2000 GENERAL

Town Name	DROWN-R		MARKOWITZ-D		SCAFFIDI-L		Write-Ins		Town Total
Belvidere	66	52.3%	59	46.8%	1	0.7%	0	0.0%	126
Cambridge	542	35.8%	943	62.3%	26	1.7%	2	0.1%	1513
Eden	208	46.6%	225	50.4%	13	2.9%	0	0.0%	446
Elmore	126	30.7%	279	68.0%	5	1.2%	0	0.0%	410
Hyde Park	508	37.6%	817	60.5%	24	1.7%	1	0.0%	1350
Johnson	428	31.3%	888	65.0%	47	3.4%	2	0.1%	1365
Morristown	780	36.1%	1349	62.5%	27	1.2%	1	0.0%	2157
Stowe	991	42.1%	1319	56.1%	34	1.4%	5	0.2%	2349
Waterville	135	46.7%	146	50.5%	8	2.7%	0	0.0%	289
Wolcott	236	38.8%	363	59.7%	9	1.4%	0	0.0%	608
County Totals	4020	37.8%	6388	60.1%	194	1.8%	11	0.1%	10613

For Secretary of State | Orange County | 2000 GENERAL

Town Name	DROWN-R		MARKOWITZ-D		SCAFFIDI-L		Write-Ins		Town Total
Bradford	567	46.0%	583	47.3%	80	6.4%	2	0.1%	1232
Braintree	279	49.3%	274	48.5%	12	2.1%	0	0.0%	565
Brookfield	292	41.4%	395	56.1%	17	2.4%	0	0.0%	704
Chelsea	340	51.5%	310	47.0%	9	1.3%	0	0.0%	659
Corinth	342	46.7%	357	48.8%	32	4.3%	0	0.0%	731
Fairlee	247	45.6%	266	49.1%	28	5.1%	0	0.0%	541
Newbury Twn Of. Bld.	189	39.4%	259	54.0%	31	6.4%	0	0.0%	479
Newbury Townhouse	110	52.8%	83	39.9%	15	7.2%	0	0.0%	208
Newbury Wells River	147	50.1%	132	45.0%	14	4.7%	0	0.0%	293
Orange	318	62.6%	181	35.6%	9	1.7%	0	0.0%	508
Randolph Chandler	909	41.9%	1208	55.7%	44	2.0%	6	0.2%	2167
Strafford	179	29.1%	431	70.0%	5	0.8%	0	0.0%	615
Thetford	438	31.4%	922	66.2%	31	2.2%	0	0.0%	1391
Topsham	349	56.7%	207	33.6%	58	9.4%	1	0.1%	615
Tunbridge	294	45.0%	344	52.7%	14	2.1%	0	0.0%	652
Vershire	143	42.6%	185	55.2%	6	1.7%	1	0.3%	335
Washington	283	51.1%	250	45.2%	20	3.6%	0	0.0%	553
West Fairlee	125	43.8%	150	52.6%	10	3.5%	0	0.0%	285
Williamstown	743	49.6%	721	48.2%	31	2.0%	1	0.0%	1496
County Totals	6294	44.8%	7258	51.7%	466	3.3%	11	0.0%	14029

For Secretary of State | Orleans County | 2000 GENERAL

Town Name	DROWN-R		MARKOWITZ-D		SCAFFIDI-L		Write-Ins		Town Total
Albany	182	38.9%	273	58.4%	12	2.5%	0	0.0%	467
Barton Mem. Bldg.	381	49.0%	382	49.1%	13	1.6%	1	0.1%	777
Barton Orleans	209	44.9%	250	53.7%	6	1.2%	0	0.0%	465
Brownington	170	48.4%	175	49.8%	6	1.7%	0	0.0%	351
Charleston	218	49.2%	210	47.4%	15	3.3%	0	0.0%	443
Coventry	162	43.6%	203	54.7%	5	1.3%	1	0.2%	371
Craftsbury	196	33.7%	374	64.4%	9	1.5%	1	0.1%	580
Derby	872	42.0%	1166	56.1%	34	1.6%	3	0.1%	2075
Glover	206	37.7%	330	60.4%	10	1.8%	0	0.0%	546
Greensboro	154	38.5%	239	59.7%	7	1.7%	0	0.0%	400
Holland	120	42.8%	155	55.3%	5	1.7%	0	0.0%	280
Irasburg	299	54.6%	239	43.6%	9	1.6%	0	0.0%	547
Jay	77	41.8%	107	58.1%	0	0.0%	0	0.0%	184
Lowell	157	50.6%	143	46.1%	10	3.2%	0	0.0%	310
Morgan	160	48.7%	166	50.6%	2	0.6%	0	0.0%	328
Newport City	764	44.3%	933	54.1%	24	1.3%	2	0.1%	1723
Newport Town	280	43.4%	351	54.4%	14	2.1%	0	0.0%	645
Troy	248	44.3%	301	53.8%	10	1.7%	0	0.0%	559
Westfield	112	42.7%	139	53.0%	11	4.2%	0	0.0%	262
Westmore	100	44.8%	119	53.3%	4	1.7%	0	0.0%	223
County Totals	5067	43.9%	6255	54.2%	206	1.7%	8	0.0%	11536

For Secretary of State | Rutland County | 2000 GENERAL

Town Name	DROWN-R		MARKOWITZ-D		SCAFFIDI-L		Write-Ins		Town Total
Benson	182	42.7%	234	54.9%	10	2.3%	0	0.0%	426
Brandon	678	39.7%	1006	58.9%	21	1.2%	1	0.0%	1706
Castleton	702	42.9%	889	54.4%	41	2.5%	1	0.0%	1633
Chittenden	293	46.9%	319	51.1%	12	1.9%	0	0.0%	624
Clarendon	587	46.8%	639	51.0%	25	2.0%	1	0.0%	1252
Danby	315	52.1%	266	44.0%	23	3.8%	0	0.0%	604
Fair Haven	502	45.9%	556	50.9%	32	2.9%	2	0.1%	1092
Hubbardton	136	46.5%	152	52.0%	4	1.3%	0	0.0%	292
Ira	94	42.5%	111	50.2%	4	1.8%	12	5.4%	221
Mendon	254	45.6%	296	53.1%	7	1.2%	0	0.0%	557
Middletown Springs	180	42.5%	234	55.3%	9	2.1%	0	0.0%	423
Mount Holly	242	39.2%	357	57.9%	17	2.7%	0	0.0%	616
Mount Tabor	49	51.0%	45	46.8%	2	2.0%	0	0.0%	96
Pawlet	327	50.5%	307	47.4%	12	1.8%	1	0.1%	647
Pittsfield	110	44.1%	130	52.2%	9	3.6%	0	0.0%	249
Pittsford	541	40.5%	769	57.6%	22	1.6%	2	0.1%	1334
Poultney	649	44.6%	768	52.7%	38	2.6%	0	0.0%	1455
Proctor	343	39.9%	498	58.0%	17	1.9%	0	0.0%	858
Rutland City 6-1 W1	726	39.4%	1086	58.9%	25	1.3%	5	0.2%	1842
Rutland City 6-2 W2	511	36.1%	874	61.9%	26	1.8%	1	0.0%	1412
Rutland City 6-3 W3B	327	36.2%	555	61.4%	18	1.9%	3	0.3%	903
Rutland City 6-3 W3A	433	33.7%	803	62.4%	46	3.5%	3	0.2%	1285
Rutland City 6-4 W4	540	35.6%	951	62.7%	20	1.3%	4	0.2%	1515
Rutland Town	1136	51.3%	1053	47.5%	23	1.0%	1	0.0%	2213
Sherburne	297	50.1%	281	47.4%	14	2.3%	0	0.0%	592
Shrewsbury	251	38.9%	379	58.7%	14	2.1%	1	0.1%	645
Sudbury	113	37.4%	186	61.5%	3	0.9%	0	0.0%	302
Tinmouth	124	47.1%	134	50.9%	4	1.5%	1	0.3%	263
Wallingford	501	44.6%	595	53.0%	24	2.1%	1	0.0%	1121
Wells	264	57.5%	183	39.8%	12	2.6%	0	0.0%	459
West Haven	68	47.2%	73	50.6%	3	2.0%	0	0.0%	144
West Rutland	402	38.8%	611	59.0%	22	2.1%	0	0.0%	1035
County Totals	11877	42.7%	15340	55.1%	559	2.0%	40	0.1%	27816

For Secretary of State | Washington County | 2000 GENERAL

Town Name	DROWN-R		MARKOWITZ-D		SCAFFIDI-L		Write-Ins		Town Total
Barre City 4-1	662	38.3%	1027	59.5%	29	1.6%	7	0.4%	1725
Barre City 4-2	754	38.7%	1150	59.0%	42	2.1%	1	0.0%	1947
Barre Town	1760	44.6%	2120	53.8%	55	1.4%	5	0.1%	3940
Berlin	375	30.7%	821	67.2%	23	1.8%	2	0.1%	1221
Cabot	208	35.3%	367	62.3%	14	2.3%	0	0.0%	589
Calais	230	25.1%	666	72.9%	17	1.8%	0	0.0%	913
Duxbury	206	34.2%	377	62.7%	17	2.8%	1	0.1%	601
East Montpelier	469	31.9%	982	66.8%	18	1.2%	0	0.0%	1469
Fayston	199	29.9%	458	68.8%	8	1.2%	0	0.0%	665
Marshfield	265	32.8%	527	65.2%	15	1.8%	1	0.1%	808
Middlesex	236	24.2%	715	73.4%	23	2.3%	0	0.0%	974
Montpelier W-5	826	20.0%	3217	78.2%	63	1.5%	5	0.1%	4111
Montpelier W-L-1-1	57	25.5%	164	73.5%	2	0.9%	0	0.0%	223
Moretown	273	30.0%	615	67.5%	21	2.3%	1	0.1%	910
Northfield	643	28.4%	1570	69.3%	47	2.0%	3	0.1%	2263
Plainfield	198	26.2%	529	70.0%	26	3.4%	2	0.2%	755
Roxbury	101	30.8%	210	64.2%	15	4.5%	1	0.3%	327
Waitsfield	311	32.1%	640	66.2%	15	1.5%	0	0.0%	966
Warren	244	26.9%	630	69.6%	29	3.2%	1	0.1%	904
Waterbury	761	32.3%	1552	65.9%	38	1.6%	4	0.1%	2355
Woodbury	176	38.3%	269	58.6%	14	3.0%	0	0.0%	459
Worcester	141	27.3%	365	70.8%	9	1.7%	0	0.0%	515
County Totals	9095	31.7%	18971	66.2%	540	1.8%	34	0.1%	28640

For Secretary of State | Windham County | 2000 GENERAL

Town Name	DROWN-R		MARKOWITZ-D		SCAFFIDI-L		Write-Ins		Town Total
Athens	71	57.2%	47	37.9%	6	4.8%	0	0.0%	124
Brattleboro 2-1	602	30.8%	1314	67.3%	33	1.6%	1	0.0%	1950
Brattleboro 2-2	343	21.9%	1164	74.3%	56	3.5%	2	0.1%	1565
Brattleboro 2-3	346	21.2%	1205	74.0%	75	4.6%	2	0.1%	1628
Brookline	98	41.3%	135	56.9%	4	1.6%	0	0.0%	237
Dover	340	53.3%	277	43.4%	20	3.1%	0	0.0%	637
Dummerston	318	32.6%	636	65.3%	19	1.9%	0	0.0%	973
Grafton	157	46.0%	175	51.3%	8	2.3%	1	0.2%	341
Guilford	299	30.8%	645	66.6%	24	2.4%	0	0.0%	968
Halifax	189	47.1%	202	50.3%	10	2.4%	0	0.0%	401
Jamaica	204	49.5%	197	47.8%	11	2.6%	0	0.0%	412
Londonderry	424	51.3%	386	46.7%	16	1.9%	0	0.0%	826
Marlboro	109	20.5%	398	75.0%	23	4.3%	0	0.0%	530
Newfane	288	30.5%	620	65.8%	34	3.6%	0	0.0%	942
Putney	244	21.3%	860	75.3%	37	3.2%	1	0.0%	1142
Rockingham	722	33.2%	1390	63.9%	61	2.8%	1	0.0%	2174
Stratton	53	56.3%	38	40.4%	3	3.1%	0	0.0%	94
Townshend	203	36.0%	350	62.1%	10	1.7%	0	0.0%	563
Vernon	526	53.1%	446	45.1%	17	1.7%	0	0.0%	989
Wardsboro	167	45.5%	192	52.3%	8	2.1%	0	0.0%	367
Westminster	433	29.7%	985	67.6%	37	2.5%	1	0.0%	1456
Whitingham	357	61.4%	208	35.8%	16	2.7%	0	0.0%	581
Wilmington	526	49.5%	500	47.0%	36	3.3%	0	0.0%	1062
Windham	85	45.7%	93	50.0%	8	4.3%	0	0.0%	186
County Totals	7104	35.2%	12463	61.8%	572	2.8%	9	0.0%	20148

For Secretary of State | Windsor County | 2000 GENERAL

Town Name	DROWN-R		MARKOWITZ-D		SCAFFIDI-L		Write-Ins		Town Total
Andover	135	50.5%	129	48.3%	2	0.7%	1	0.3%	267
Baltimore	54	51.9%	48	46.1%	2	1.9%	0	0.0%	104
Barnard	247	45.3%	291	53.3%	6	1.1%	1	0.1%	545
Bethel	366	40.2%	523	57.4%	19	2.0%	2	0.2%	910
Bridgewater	243	48.0%	254	50.2%	9	1.7%	0	0.0%	506
Cavendish	289	47.3%	309	50.5%	12	1.9%	1	0.1%	611
Chester	565	39.4%	826	57.6%	39	2.7%	2	0.1%	1432
Hartford 2-1	477	45.8%	548	52.6%	15	1.4%	0	0.0%	1040
Hartford 2-2	1255	37.7%	2001	60.1%	73	2.1%	0	0.0%	3329
Hartland	678	43.4%	843	54.0%	39	2.5%	0	0.0%	1560
Ludlow	530	45.4%	602	51.5%	35	3.0%	0	0.0%	1167
Norwich	388	19.6%	1570	79.2%	19	0.9%	3	0.1%	1980
Plymouth	154	49.2%	149	47.6%	10	3.1%	0	0.0%	313
Pomfret	212	38.3%	334	60.4%	7	1.2%	0	0.0%	553
Reading	140	39.8%	201	57.2%	10	2.8%	0	0.0%	351
Rochester	207	34.0%	382	62.8%	18	2.9%	1	0.1%	608
Royalton	547	44.0%	667	53.6%	29	2.3%	0	0.0%	1243
Sharon	259	38.9%	374	56.2%	31	4.6%	1	0.1%	665
Springfield 1-1	304	41.8%	405	55.7%	17	2.3%	0	0.0%	726
Springfield W-6	1231	35.3%	2153	61.8%	93	2.6%	4	0.1%	3481
Stockbridge	130	38.5%	198	58.7%	8	2.3%	1	0.3%	337
Weathersfield	585	44.6%	688	52.5%	36	2.7%	0	0.0%	1309
Weston	147	42.9%	189	55.2%	6	1.7%	0	0.0%	342
West Windsor	269	45.5%	313	53.0%	8	1.3%	0	0.0%	590
Windsor	570	36.3%	951	60.6%	48	3.0%	0	0.0%	1569
Woodstock	745	42.1%	989	55.9%	33	1.8%	1	0.0%	1768
County Totals	10727	39.2%	15937	58.3%	624	2.2%	18	0.0%	27306

For Secretary of State

Summary Results by County

2000 GENERAL

County Name	DROWN-R		MARKOWITZ-D		SCAFFIDI-L		Write-Ins		County Total
Addison County	5601	34.0%	10578	64.2%	279	1.6%	14	0.0%	16472
Bennington County	6560	39.8%	9472	57.5%	412	2.5%	4	0.0%	16448
Caledonia County	5921	45.8%	6671	51.6%	315	2.4%	11	0.0%	12918
Chittenden County	20448	30.1%	46135	68.1%	1014	1.5%	130	0.1%	67727
Essex County	1403	52.9%	1159	43.7%	86	3.2%	3	0.1%	2651
Franklin County	6451	35.1%	11567	63.0%	322	1.7%	17	0.0%	18357
Grand Isle County	1215	34.7%	2209	63.2%	61	1.7%	8	0.2%	3493
Lamoille County	4020	37.8%	6388	60.1%	194	1.8%	11	0.1%	10613
Orange County	6294	44.8%	7258	51.7%	466	3.3%	11	0.0%	14029
Orleans County	5067	43.9%	6255	54.2%	206	1.7%	8	0.0%	11536
Rutland County	11877	42.7%	15340	55.1%	559	2.0%	40	0.1%	27816
Washington County	9095	31.7%	18971	66.2%	540	1.8%	34	0.1%	28640
Windham County	7104	35.2%	12463	61.8%	572	2.8%	9	0.0%	20148
Windsor County	10727	39.2%	15937	58.3%	624	2.2%	18	0.0%	27306
State Totals	101783	36.5%	170403	61.2%	5650	2.0%	318	0.1%	278154

For Auditor of Accounts | Addison County | 2000 GENERAL

Town Name	BAKER-M		HALL-R		MCKNIGHT-L		READY-D		Write-Ins		Town Total
Addison	18	2.6%	378	56.0%	6	0.8%	272	40.3%	1	0.1%	675
Bridport	27	4.1%	342	52.6%	9	1.3%	272	41.8%	0	0.0%	650
Bristol	50	3.0%	754	45.3%	24	1.4%	832	50.0%	2	0.1%	1662
Cornwall	19	2.8%	281	42.0%	3	0.4%	364	54.4%	2	0.3%	669
Ferrisburgh	37	2.7%	645	47.6%	5	0.3%	666	49.1%	1	0.0%	1354
Goshen	3	2.4%	43	35.2%	2	1.6%	74	60.6%	0	0.0%	122
Granville	7	4.6%	55	36.4%	1	0.6%	88	58.2%	0	0.0%	151
Hancock	13	7.4%	74	42.2%	0	0.0%	88	50.2%	0	0.0%	175
Leicester	17	3.6%	246	52.2%	8	1.7%	200	42.4%	0	0.0%	471
Lincoln	13	1.9%	263	38.8%	4	0.5%	397	58.6%	0	0.0%	677
Middlebury 4-1	0	0.0%	1	7.6%	1	7.6%	11	84.6%	0	0.0%	13
Middlebury 4-2	93	2.8%	1184	35.7%	27	0.8%	2003	60.4%	6	0.1%	3313
Monkton	26	2.7%	353	37.4%	16	1.7%	547	58.0%	1	0.1%	943
New Haven	23	2.5%	420	47.3%	12	1.3%	432	48.7%	0	0.0%	887
Orwell	11	1.8%	345	57.1%	36	5.9%	212	35.1%	0	0.0%	604
Panton	5	1.5%	181	54.1%	3	0.9%	145	43.4%	0	0.0%	334
Ripton	10	3.3%	96	32.5%	7	2.3%	182	61.6%	0	0.0%	295
Salisbury	23	4.3%	257	48.6%	9	1.7%	239	45.2%	0	0.0%	528
Shoreham	25	4.1%	270	45.0%	5	0.8%	299	49.9%	0	0.0%	599
Starksboro	22	2.6%	308	36.3%	15	1.7%	501	59.1%	1	0.1%	847
Vergennes	30	3.0%	434	44.7%	20	2.0%	486	50.1%	0	0.0%	970
Waltham	13	5.2%	107	43.5%	6	2.4%	120	48.7%	0	0.0%	246
Weybridge	10	2.0%	212	42.3%	2	0.4%	276	55.0%	1	0.2%	501
Whiting	5	2.5%	87	44.8%	3	1.5%	99	51.0%	0	0.0%	194
County Totals	500	2.9%	7336	43.4%	224	1.3%	8805	52.1%	15	0.0%	16880

For Auditor of Accounts | Bennington County | 2000 GENERAL

Town Name	BAKER-M		HALL-R		MCKNIGHT-L		READY-D		Write-Ins		Town Total
Arlington	35	2.8%	553	45.7%	21	1.7%	601	49.6%	0	0.0%	1210
Bennington 2-1	81	3.9%	820	39.6%	40	1.9%	1125	54.4%	0	0.0%	2066
Bennington 2-2	26	3.2%	275	34.8%	10	1.2%	479	60.6%	0	0.0%	790
Bennington 2-3	88	3.2%	1020	37.6%	52	1.9%	1546	57.1%	0	0.0%	2706
Bennington 2-4	0	0.0%	4	23.5%	0	0.0%	13	76.4%	0	0.0%	17
Bennington 2-1 NB	20	3.7%	137	25.6%	6	1.1%	371	69.4%	0	0.0%	534
Dorset	24	2.2%	599	56.5%	11	1.0%	425	40.0%	1	0.0%	1060
Landgrove	3	3.0%	45	46.3%	1	1.0%	48	49.4%	0	0.0%	97
Manchester	56	2.7%	1073	53.3%	22	1.0%	855	42.5%	4	0.2%	2010
Peru	5	2.6%	101	53.1%	2	1.0%	82	43.1%	0	0.0%	190
Pownal	38	2.7%	581	42.6%	28	2.0%	713	52.3%	1	0.0%	1361
Readsboro	11	3.5%	132	42.0%	9	2.8%	162	51.5%	0	0.0%	314
Rupert	12	3.1%	216	56.1%	9	2.3%	148	38.4%	0	0.0%	385
Sandgate	8	4.8%	86	52.4%	2	1.2%	68	41.4%	0	0.0%	164
Searsburg	1	2.7%	27	75.0%	0	0.0%	8	22.2%	0	0.0%	36
Shaftsbury	42	2.1%	834	43.4%	33	1.7%	1010	52.6%	1	0.0%	1920
Stamford	17	4.5%	178	47.5%	4	1.0%	175	46.7%	0	0.0%	374
Sunderland	16	3.8%	199	47.3%	7	1.6%	198	47.1%	0	0.0%	420
Winhall	13	3.1%	222	54.2%	6	1.4%	166	40.5%	2	0.4%	409
Woodford	4	2.4%	56	33.7%	12	7.2%	94	56.6%	0	0.0%	166
County Totals	500	3.0%	7158	44.1%	275	1.6%	8287	51.0%	9	0.0%	16229

Town Name	BAKER-M		HALL-R		MCKNIGHT-L		READY-D		Write-Ins		Town Total
Barnet	98	11.1%	539	61.1%	3	0.3%	241	27.3%	0	0.0%	881
Burke	11	1.5%	468	64.2%	5	0.6%	244	33.4%	1	0.1%	729
Danville	27	2.2%	828	69.9%	0	0.0%	327	27.6%	1	0.0%	1183
Groton	23	5.0%	302	66.0%	9	1.9%	123	26.9%	0	0.0%	457
Hardwick	62	4.9%	574	45.5%	12	0.9%	612	48.5%	0	0.0%	1260
Kirby	6	2.6%	141	63.2%	0	0.0%	76	34.0%	0	0.0%	223
Lyndon	42	1.9%	1410	66.2%	10	0.4%	666	31.2%	1	0.0%	2129
Newark	8	3.0%	151	57.8%	6	2.3%	96	36.7%	0	0.0%	261
Peacham	15	3.4%	234	54.1%	4	0.9%	179	41.4%	0	0.0%	432
Ryegate	59	10.7%	305	55.6%	11	2.0%	173	31.5%	0	0.0%	548
St. Johnsbury	55	1.8%	2128	72.0%	22	0.7%	745	25.2%	3	0.1%	2953
Sheffield	9	3.3%	179	66.5%	2	0.7%	79	29.3%	0	0.0%	269
Stannard	3	3.0%	32	32.9%	0	0.0%	61	62.8%	1	1.0%	97
Sutton	10	2.2%	298	66.2%	4	0.8%	138	30.6%	0	0.0%	450
Walden	10	2.1%	233	50.5%	5	1.0%	213	46.2%	0	0.0%	461
Waterford	10	1.5%	514	78.9%	13	2.0%	114	17.5%	0	0.0%	651
Wheelock	10	3.5%	167	59.0%	7	2.4%	99	34.9%	0	0.0%	283
County Totals	458	3.4%	8503	64.0%	113	0.8%	4186	31.5%	7	0.0%	13267

Town Name	BAKER-M		HALL-R		MCKNIGHT-L		READY-D		Write-Ins		Town Total
Bolton	12	2.3%	176	34.4%	5	0.9%	318	62.2%	0	0.0%	511
Burlington 7-1 W5	43	1.6%	686	25.4%	30	1.1%	1925	71.4%	11	0.4%	2695
Burlington 7-3 W2	3	2.2%	20	15.2%	3	2.2%	105	80.1%	0	0.0%	131
Burlington 7-4 W2	43	3.4%	158	12.5%	25	1.9%	1026	81.6%	4	0.3%	1256
Burlington 7-5 W4	6	1.3%	150	33.1%	0	0.0%	295	65.2%	1	0.2%	452
Burlington 7-6 W4	26	1.1%	734	32.5%	12	0.5%	1476	65.5%	5	0.2%	2253
Burlington 7-7 W6	11	1.1%	303	30.3%	1	0.1%	684	68.4%	1	0.1%	1000
Burlington 7-2 W2	8	1.5%	69	13.6%	10	1.9%	414	82.1%	3	0.6%	504
Burlington 7-3 W1	63	2.8%	413	18.5%	25	1.1%	1706	76.6%	18	0.8%	2225
Burlington 7-1 W6	32	3.0%	145	13.8%	17	1.6%	847	81.1%	3	0.2%	1044
Burlington 7-2 W3	70	3.3%	319	15.2%	35	1.6%	1654	79.2%	10	0.4%	2088
Burlington 7-2 W5	8	9.5%	11	13.1%	1	1.1%	62	73.8%	2	2.3%	84
Burlington 7-3 W6	16	4.0%	68	17.2%	10	2.5%	299	75.8%	1	0.2%	394
Burlington 7-5 W3	5	5.0%	20	20.2%	5	5.0%	69	69.7%	0	0.0%	99
Burlington 7-5 W7	12	0.9%	426	31.8%	34	2.5%	862	64.4%	4	0.3%	1338
Burlington 7-6 W7	19	1.5%	377	29.8%	16	1.2%	848	67.1%	3	0.2%	1263
Charlotte	54	2.6%	698	34.4%	13	0.6%	1261	62.1%	3	0.1%	2029
Colchester 1-1	74	1.7%	1397	33.5%	33	0.7%	2653	63.6%	11	0.2%	4168
Colchester 1-2	23	0.8%	925	33.8%	17	0.6%	1764	64.5%	2	0.0%	2731
Colchester 1-3	0	0.0%	3	11.1%	0	0.0%	23	85.1%	1	3.7%	27
Essex 2-1	58	1.2%	1986	42.9%	31	0.6%	2536	54.8%	11	0.2%	4622
Essex 2-3	4	0.8%	189	39.9%	3	0.6%	277	58.5%	0	0.0%	473
Essex 2-4	73	1.8%	1624	40.4%	30	0.7%	2286	56.8%	7	0.1%	4020
Hinesburg	51	2.4%	654	31.1%	14	0.6%	1380	65.7%	0	0.0%	2099
Huntington	18	1.8%	261	27.3%	8	0.8%	665	69.7%	1	0.1%	953
Jericho	42	1.5%	982	36.8%	15	0.5%	1626	60.9%	2	0.0%	2667
Milton 2-2	55	1.6%	1321	39.9%	36	1.0%	1893	57.2%	4	0.1%	3309
Milton 2-3	7	1.4%	199	42.0%	3	0.6%	264	55.8%	0	0.0%	473
Richmond	29	1.3%	720	34.4%	14	0.6%	1325	63.3%	4	0.1%	2092
St. George	2	0.6%	105	34.6%	5	1.6%	191	63.0%	0	0.0%	303
Shelburne 5-1	3	0.2%	438	42.2%	6	0.5%	590	56.8%	0	0.0%	1037
Shelburne 5-3	4	1.6%	101	41.0%	1	0.4%	139	56.5%	1	0.4%	246
Shelburne 5-4	33	1.2%	1013	39.0%	9	0.3%	1535	59.2%	3	0.1%	2593
South Burlington 7-7	14	1.7%	264	32.6%	4	0.5%	526	65.1%	0	0.0%	808
South Burlington 7-8	21	0.8%	882	37.2%	13	0.5%	1443	61.0%	6	0.2%	2365
South Burlington 7-9	37	1.5%	876	35.8%	10	0.4%	1518	62.1%	3	0.1%	2444
South Burlington7-10	27	1.3%	712	36.5%	9	0.4%	1192	61.2%	6	0.3%	1946
Underhill	25	1.4%	572	33.7%	21	1.2%	1076	63.5%	0	0.0%	1694
Westford	12	1.2%	332	34.8%	14	1.4%	595	62.4%	0	0.0%	953
Williston 5-1	12	1.5%	303	38.5%	4	0.5%	466	59.2%	1	0.1%	786
Williston 5-2	42	1.2%	1365	40.4%	19	0.5%	1945	57.6%	1	0.0%	3372
Winooski Armory	11	1.1%	286	29.1%	8	0.8%	676	68.8%	1	0.1%	982
Winooski St. Francis	33	2.3%	379	26.8%	20	1.4%	978	69.1%	4	0.2%	1414
County Totals	1141	1.6%	22662	33.3%	589	0.8%	43413	63.9%	138	0.2%	67943

For Auditor of Accounts

Essex County

2000 GENERAL

Town Name	BAKER-M		HALL-R		MCKNIGHT-L		READY-D		Write-Ins		Town Total
Bloomfield	6	6.3%	55	57.8%	1	1.0%	33	34.7%	0	0.0%	95
Brighton	26	4.1%	349	55.5%	12	1.9%	241	38.3%	0	0.0%	628
Brunswick	0	0.0%	26	57.7%	2	4.4%	17	37.7%	0	0.0%	45
Canaan	19	4.9%	198	51.5%	6	1.5%	161	41.9%	0	0.0%	384
Concord	10	2.1%	340	73.5%	7	1.5%	105	22.7%	0	0.0%	462
East Haven	6	4.2%	96	68.0%	1	0.7%	38	26.9%	0	0.0%	141
Granby	1	2.0%	34	70.8%	2	4.1%	11	22.9%	0	0.0%	48
Guildhall	4	3.2%	82	66.6%	3	2.4%	34	27.6%	0	0.0%	123
Lemington	3	5.4%	34	61.8%	0	0.0%	18	32.7%	0	0.0%	55
Lunenburg Comm. Hall	11	2.8%	262	68.4%	5	1.3%	105	27.4%	0	0.0%	383
Lunenburg Gilman	2	1.4%	91	64.0%	0	0.0%	49	34.5%	0	0.0%	142
Maidstone	5	8.0%	39	62.9%	1	1.6%	17	27.4%	0	0.0%	62
Norton	0	0.0%	56	69.1%	2	2.4%	23	28.4%	0	0.0%	81
Victory	1	1.6%	43	69.3%	1	1.6%	17	27.4%	0	0.0%	62
County Totals	94	3.4%	1705	62.8%	43	1.5%	869	32.0%	0	0.0%	2711

For Auditor of Accounts | Franklin County | 2000 GENERAL

Town Name	BAKER-M		HALL-R		MCKNIGHT-L		READY-D		Write-Ins		Town Total
Bakersfield	25	4.3%	171	29.7%	7	1.2%	371	64.5%	1	0.1%	575
Berkshire	16	2.8%	192	34.2%	24	4.2%	327	58.3%	1	0.1%	560
Enosburg	43	3.9%	326	29.7%	22	2.0%	705	64.2%	1	0.0%	1097
Fairfax	25	1.5%	644	40.1%	9	0.5%	926	57.6%	2	0.1%	1606
Fairfield	19	2.2%	258	31.0%	10	1.2%	543	65.4%	0	0.0%	830
Fletcher	15	2.8%	188	35.8%	6	1.1%	315	60.0%	1	0.1%	525
Franklin	10	1.8%	268	49.0%	5	0.9%	263	48.1%	0	0.0%	546
Georgia	33	1.7%	872	45.7%	12	0.6%	987	51.8%	1	0.0%	1905
Highgate	33	2.6%	488	39.6%	15	1.2%	693	56.3%	1	0.0%	1230
Montgomery	23	4.6%	158	32.2%	4	0.8%	305	62.2%	0	0.0%	490
Richford	39	3.5%	358	32.6%	11	1.0%	687	62.7%	0	0.0%	1095
St. Albans City	55	2.1%	894	34.4%	17	0.6%	1630	62.7%	1	0.0%	2597
St. Albans Town 3-1	2	1.6%	52	42.9%	2	1.6%	65	53.7%	0	0.0%	121
St. Albans Town 3-2	43	1.9%	878	39.5%	26	1.1%	1272	57.3%	0	0.0%	2219
Sheldon	22	3.0%	242	33.0%	13	1.7%	454	61.9%	2	0.2%	733
Swanton	36	1.5%	962	40.1%	19	0.7%	1381	57.5%	1	0.0%	2399
County Totals	439	2.3%	6951	37.5%	202	1.0%	10924	58.9%	12	0.0%	18528

For Auditor of Accounts | Grand Isle County | 2000 GENERAL

Town Name	BAKER-M		HALL-R		MCKNIGHT-L		READY-D		Write-Ins		Town Total
Alburg	31	4.1%	309	41.7%	7	0.9%	392	52.9%	1	0.1%	740
Grand Isle	24	2.3%	343	33.0%	7	0.6%	661	63.7%	2	0.1%	1037
Isle LaMotte	4	1.5%	107	41.0%	1	0.3%	149	57.0%	0	0.0%	261
North Hero	10	2.2%	209	47.7%	3	0.6%	216	49.3%	0	0.0%	438
South Hero	18	1.7%	367	36.5%	6	0.6%	612	60.9%	1	0.1%	1004
County Totals	87	2.5%	1335	38.3%	24	0.6%	2030	58.3%	4	0.1%	3480

For Auditor of Accounts | Lamoille County | 2000 GENERAL

Town Name	BAKER-M		HALL-R		MCKNIGHT-L		READY-D		Write-Ins		Town Total
Belvidere	5	3.9%	63	50.0%	1	0.7%	57	45.2%	0	0.0%	126
Cambridge	39	2.5%	555	36.4%	14	0.9%	909	59.7%	5	0.3%	1522
Eden	14	3.1%	195	43.2%	14	3.1%	226	50.1%	2	0.4%	451
Elmore	7	1.6%	144	34.7%	11	2.6%	252	60.8%	0	0.0%	414
Hyde Park	30	2.2%	524	38.4%	18	1.3%	790	58.0%	0	0.0%	1362
Johnson	54	3.9%	433	32.0%	24	1.7%	839	62.0%	2	0.1%	1352
Morristown	46	2.1%	807	37.5%	23	1.0%	1271	59.1%	2	0.0%	2149
Stowe	38	1.6%	1116	47.9%	17	0.7%	1153	49.5%	3	0.1%	2327
Waterville	12	4.1%	117	40.3%	10	3.4%	151	52.0%	0	0.0%	290
Wolcott	17	2.8%	245	40.5%	14	2.3%	329	54.3%	0	0.0%	605
County Totals	262	2.4%	4199	39.6%	146	1.3%	5977	56.4%	14	0.1%	10598

Town Name	BAKER-M		HALL-R		MCKNIGHT-L		READY-D		Write-Ins		Town Total
Bradford	52	4.2%	599	48.5%	83	6.7%	500	40.5%	0	0.0%	1234
Braintree	9	1.6%	302	53.9%	10	1.7%	239	42.6%	0	0.0%	560
Brookfield	20	2.8%	354	50.7%	12	1.7%	310	44.4%	1	0.1%	697
Chelsea	8	1.2%	370	56.3%	20	3.0%	259	39.4%	0	0.0%	657
Corinth	17	2.3%	369	51.0%	39	5.3%	297	41.0%	1	0.1%	723
Fairlee	18	3.3%	266	49.9%	26	4.8%	223	41.8%	0	0.0%	533
Newbury Twn Of. Bld.	32	6.7%	212	44.7%	21	4.4%	209	44.0%	0	0.0%	474
Newbury Townhouse	12	5.7%	133	63.3%	10	4.7%	55	26.1%	0	0.0%	210
Newbury Wells River	19	6.4%	168	57.1%	14	4.7%	93	31.6%	0	0.0%	294
Orange	9	1.7%	346	67.4%	15	2.9%	143	27.8%	0	0.0%	513
Randolph Chandler	75	3.5%	1015	47.3%	26	1.2%	1026	47.8%	1	0.0%	2143
Strafford	14	2.3%	196	32.6%	14	2.3%	377	62.7%	0	0.0%	601
Thetford	36	2.6%	458	33.3%	36	2.6%	845	61.4%	0	0.0%	1375
Topsham	16	2.6%	371	60.5%	78	12.7%	146	23.8%	2	0.3%	613
Tunbridge	22	3.3%	314	48.1%	20	3.0%	296	45.4%	0	0.0%	652
Vershire	10	3.0%	152	45.9%	16	4.8%	152	45.9%	1	0.3%	331
Washington	8	1.4%	300	54.8%	37	6.7%	202	36.9%	0	0.0%	547
West Fairlee	12	4.1%	132	45.8%	17	5.9%	127	44.1%	0	0.0%	288
Williamstown	24	1.5%	860	57.0%	45	2.9%	579	38.4%	0	0.0%	1508
County Totals	413	2.9%	6917	49.5%	539	3.8%	6078	43.5%	6	0.0%	13953

For Auditor of Accounts Orleans County 2000 GENERAL

Town Name	BAKER-M		HALL-R		MCKNIGHT-L		READY-D		Write-Ins		Town Total
Albany	15	3.2%	208	44.4%	5	1.0%	240	51.2%	0	0.0%	468
Barton Mem. Bldg.	15	1.8%	458	57.3%	8	1.0%	316	39.6%	1	0.1%	798
Barton Orleans	6	1.2%	262	56.3%	9	1.9%	188	40.4%	0	0.0%	465
Brownington	10	2.7%	195	54.3%	2	0.5%	152	42.3%	0	0.0%	359
Charleston	21	4.7%	252	57.0%	8	1.8%	161	36.4%	0	0.0%	442
Coventry	8	2.1%	211	56.8%	2	0.5%	149	40.1%	1	0.2%	371
Craftsbury	12	2.1%	239	41.7%	4	0.7%	316	55.2%	1	0.1%	572
Derby	39	1.8%	1142	54.4%	15	0.7%	898	42.8%	2	0.1%	2096
Glover	13	2.3%	270	49.2%	3	0.5%	262	47.8%	0	0.0%	548
Greensboro	9	2.3%	202	51.6%	2	0.5%	178	45.5%	0	0.0%	391
Holland	11	3.9%	151	53.5%	6	2.1%	114	40.4%	0	0.0%	282
Irasburg	9	1.6%	342	62.8%	1	0.1%	192	35.2%	0	0.0%	544
Jay	0	0.0%	103	55.3%	3	1.6%	80	43.0%	0	0.0%	186
Lowell	7	2.2%	178	56.1%	3	0.9%	129	40.6%	0	0.0%	317
Morgan	4	1.2%	201	60.1%	4	1.2%	125	37.4%	0	0.0%	334
Newport City	24	1.3%	977	55.6%	12	0.6%	740	42.1%	4	0.2%	1757
Newport Town	6	0.9%	367	56.0%	7	1.0%	275	41.9%	0	0.0%	655
Troy	14	2.4%	315	55.5%	8	1.4%	230	40.5%	0	0.0%	567
Westfield	7	2.6%	137	52.4%	4	1.5%	113	43.3%	0	0.0%	261
Westmore	3	1.3%	123	54.4%	2	0.8%	98	43.3%	0	0.0%	226
County Totals	233	2.0%	6333	54.4%	108	0.9%	4956	42.5%	9	0.0%	11639

Town Name	BAKER-M		HALL-R		MCKNIGHT-L		READY-D		Write-Ins		Town Total
Benson	19	4.4%	205	47.4%	8	1.8%	200	46.3%	0	0.0%	432
Brandon	35	2.0%	785	45.6%	13	0.7%	887	51.5%	1	0.0%	1721
Castleton	62	3.8%	785	48.1%	20	1.2%	763	46.7%	1	0.0%	1631
Chittenden	9	1.4%	341	55.4%	11	1.7%	253	41.1%	1	0.1%	615
Clarendon	56	4.4%	645	51.6%	18	1.4%	529	42.3%	0	0.0%	1248
Danby	27	4.5%	312	52.7%	14	2.3%	239	40.3%	0	0.0%	592
Fair Haven	36	3.2%	532	48.6%	23	2.1%	501	45.8%	2	0.1%	1094
Hubbardton	14	4.9%	131	46.4%	4	1.4%	133	47.1%	0	0.0%	282
Ira	11	5.0%	110	50.6%	3	1.3%	81	37.3%	12	5.5%	217
Mendon	13	2.3%	318	56.3%	6	1.0%	227	40.2%	0	0.0%	564
Middletown Springs	11	2.6%	196	47.4%	3	0.7%	203	49.1%	0	0.0%	413
Mount Holly	27	4.3%	285	46.3%	11	1.7%	292	47.4%	0	0.0%	615
Mount Tabor	8	8.7%	43	47.2%	2	2.2%	38	41.7%	0	0.0%	91
Pawlet	32	4.9%	332	51.3%	11	1.7%	271	41.9%	0	0.0%	646
Pittsfield	6	2.4%	129	52.0%	0	0.0%	113	45.5%	0	0.0%	248
Pittsford	27	2.0%	617	46.3%	17	1.2%	667	50.1%	3	0.2%	1331
Poultney	50	3.4%	692	47.9%	36	2.5%	663	45.9%	1	0.0%	1442
Proctor	31	3.6%	381	44.5%	13	1.5%	430	50.2%	0	0.0%	855
Rutland City 6-1 W1	38	2.0%	861	47.1%	28	1.5%	899	49.2%	0	0.0%	1826
Rutland City 6-2 W2	29	2.0%	599	42.6%	16	1.1%	761	54.1%	1	0.0%	1406
Rutland City 6-3 W3B	44	4.8%	371	40.9%	15	1.6%	474	52.2%	3	0.3%	907
Rutland City 6-3 W3A	57	4.3%	496	37.9%	22	1.6%	727	55.6%	5	0.3%	1307
Rutland City 6-4 W4	62	4.1%	647	43.0%	16	1.0%	776	51.6%	2	0.1%	1503
Rutland Town	52	2.3%	1273	57.6%	19	0.8%	864	39.1%	0	0.0%	2208
Sherburne	24	4.1%	315	53.9%	9	1.5%	234	40.0%	2	0.3%	584
Shrewsbury	21	3.2%	303	47.4%	7	1.1%	307	48.1%	0	0.0%	638
Sudbury	5	1.6%	144	47.6%	16	5.3%	137	45.3%	0	0.0%	302
Tinmouth	8	3.0%	124	47.5%	5	1.9%	124	47.5%	0	0.0%	261
Wallingford	47	4.2%	507	46.0%	19	1.7%	527	47.9%	0	0.0%	1100
Wells	18	3.9%	268	58.1%	10	2.1%	165	35.7%	0	0.0%	461
West Haven	6	4.2%	72	50.3%	3	2.1%	62	43.3%	0	0.0%	143
West Rutland	66	6.4%	448	43.4%	13	1.2%	504	48.8%	0	0.0%	1031
County Totals	951	3.4%	13267	47.8%	411	1.4%	13051	47.0%	34	0.1%	27714

For Auditor of Accounts | Washington County | 2000 GENERAL

Town Name	BAKER-M		HALL-R		MCKNIGHT-L		READY-D		Write-Ins		Town Total
Barre City 4-1	24	1.4%	810	47.4%	30	1.7%	841	49.2%	4	0.2%	1709
Barre City 4-2	43	2.2%	899	46.0%	47	2.4%	959	49.1%	3	0.1%	1951
Barre Town	55	1.4%	2176	55.2%	71	1.8%	1636	41.5%	2	0.0%	3940
Berlin	20	1.6%	601	49.6%	19	1.5%	568	46.9%	2	0.1%	1210
Cabot	15	2.5%	285	47.9%	16	2.6%	278	46.8%	0	0.0%	594
Calais	22	2.4%	331	36.7%	19	2.1%	528	58.6%	0	0.0%	900
Duxbury	19	3.1%	237	38.9%	11	1.8%	341	56.0%	0	0.0%	608
East Montpelier	16	1.1%	685	47.0%	16	1.1%	737	50.6%	1	0.0%	1455
Fayston	12	1.8%	233	35.2%	7	1.0%	410	61.9%	0	0.0%	662
Marshfield	17	2.1%	363	45.6%	15	1.8%	400	50.3%	0	0.0%	795
Middlesex	14	1.4%	360	37.5%	23	2.4%	561	58.5%	0	0.0%	958
Montpelier W-5	72	1.7%	1449	35.8%	59	1.4%	2456	60.7%	6	0.1%	4042
Montpelier W-L-1-1	3	1.3%	87	40.2%	5	2.3%	121	56.0%	0	0.0%	216
Moretown	23	2.5%	361	40.3%	19	2.1%	492	54.9%	0	0.0%	895
Northfield	50	2.2%	912	41.2%	36	1.6%	1211	54.8%	1	0.0%	2210
Plainfield	30	4.0%	248	33.2%	15	2.0%	452	60.5%	1	0.1%	746
Roxbury	11	3.3%	123	37.7%	9	2.7%	182	55.8%	1	0.3%	326
Waitsfield	17	1.7%	316	33.0%	2	0.2%	620	64.8%	1	0.1%	956
Warren	25	2.8%	280	31.5%	12	1.3%	570	64.1%	1	0.1%	888
Waterbury	55	2.3%	921	39.0%	23	0.9%	1357	57.4%	5	0.2%	2361
Woodbury	27	5.9%	169	37.3%	4	0.8%	252	55.7%	0	0.0%	452
Worcester	15	2.9%	205	40.5%	8	1.5%	278	54.9%	0	0.0%	506
County Totals	585	2.0%	12051	42.4%	466	1.6%	15250	53.7%	28	0.1%	28380

Town Name	BAKER-M		HALL-R		MCKNIGHT-L		READY-D		Write-Ins		Town Total
Athens	3	2.4%	72	58.5%	2	1.6%	46	37.4%	0	0.0%	123
Brattleboro 2-1	34	1.7%	688	35.5%	27	1.4%	1182	61.1%	2	0.1%	1933
Brattleboro 2-2	49	3.1%	340	22.1%	41	2.6%	1105	71.8%	2	0.1%	1537
Brattleboro 2-3	53	3.2%	374	23.1%	52	3.2%	1132	70.1%	3	0.1%	1614
Brookline	27	11.5%	78	33.4%	1	0.4%	127	54.5%	0	0.0%	233
Dover	24	3.8%	370	59.5%	10	1.6%	217	34.9%	0	0.0%	621
Dummerston	42	4.2%	309	31.4%	13	1.3%	618	62.9%	0	0.0%	982
Grafton	10	2.9%	167	49.1%	9	2.6%	154	45.2%	0	0.0%	340
Guilford	28	2.9%	332	35.0%	29	3.0%	558	58.8%	1	0.1%	948
Halifax	9	2.2%	185	47.0%	11	2.8%	188	47.8%	0	0.0%	393
Jamaica	15	3.6%	201	49.3%	9	2.2%	182	44.7%	0	0.0%	407
Londonderry	19	2.3%	441	54.6%	12	1.4%	334	41.3%	1	0.1%	807
Marlboro	20	3.8%	111	21.1%	28	5.3%	366	69.7%	0	0.0%	525
Newfane	33	3.5%	311	33.2%	22	2.3%	570	60.9%	0	0.0%	936
Putney	36	3.1%	250	22.1%	38	3.3%	803	71.0%	3	0.2%	1130
Rockingham	72	3.3%	723	33.7%	44	2.0%	1301	60.6%	5	0.2%	2145
Stratton	0	0.0%	65	68.4%	0	0.0%	30	31.5%	0	0.0%	95
Townshend	19	3.4%	203	36.3%	31	5.5%	306	54.7%	0	0.0%	559
Vernon	31	3.1%	544	55.2%	16	1.6%	394	40.0%	0	0.0%	985
Wardsboro	18	5.0%	160	45.2%	12	3.3%	164	46.3%	0	0.0%	354
Westminster	33	2.2%	447	30.7%	36	2.4%	934	64.3%	2	0.1%	1452
Whitingham	18	3.2%	326	57.9%	11	1.9%	208	36.9%	0	0.0%	563
Wilmington	40	3.8%	535	51.5%	22	2.1%	440	42.4%	0	0.0%	1037
Windham	10	5.6%	86	48.8%	4	2.2%	76	43.1%	0	0.0%	176
County Totals	643	3.2%	7318	36.7%	480	2.4%	11435	57.4%	19	0.1%	19895

For Auditor of Accounts | Windsor County | 2000 GENERAL

Town Name	BAKER-M		HALL-R		MCKNIGHT-L		READY-D		Write-Ins		Town Total
Andover	5	1.8%	152	57.5%	6	2.2%	101	38.2%	0	0.0%	264
Baltimore	4	3.8%	52	50.0%	1	0.9%	47	45.1%	0	0.0%	104
Barnard	12	2.2%	273	50.0%	4	0.7%	256	46.9%	0	0.0%	545
Bethel	31	3.4%	386	42.2%	66	7.2%	430	47.1%	0	0.0%	913
Bridgewater	13	2.4%	247	47.3%	26	4.9%	236	45.2%	0	0.0%	522
Cavendish	19	3.1%	303	49.7%	13	2.1%	274	44.9%	0	0.0%	609
Chester	44	3.0%	573	40.2%	24	1.6%	784	55.0%	0	0.0%	1425
Hartford 2-1	19	1.8%	505	48.9%	16	1.5%	491	47.6%	0	0.0%	1031
Hartford 2-2	78	2.3%	1264	38.3%	46	1.4%	1904	57.8%	1	0.0%	3293
Hartland	58	3.7%	684	44.1%	31	2.0%	775	50.0%	0	0.0%	1548
Ludlow	48	4.1%	553	47.8%	23	1.9%	531	45.9%	1	0.0%	1156
Norwich	29	1.5%	440	22.7%	27	1.3%	1438	74.2%	3	0.1%	1937
Plymouth	8	2.5%	153	48.5%	4	1.2%	150	47.6%	0	0.0%	315
Pomfret	11	2.0%	247	44.9%	3	0.5%	287	52.2%	1	0.1%	549
Reading	8	2.2%	152	43.5%	6	1.7%	183	52.4%	0	0.0%	349
Rochester	31	5.1%	233	38.5%	6	0.9%	335	55.3%	0	0.0%	605
Royalton	32	2.6%	589	48.0%	31	2.5%	573	46.7%	0	0.0%	1225
Sharon	27	4.1%	256	39.2%	27	4.1%	343	52.5%	0	0.0%	653
Springfield 1-1	27	3.7%	309	42.8%	17	2.3%	366	50.7%	2	0.2%	721
Springfield W-6	105	3.0%	1372	39.3%	71	2.0%	1932	55.3%	8	0.2%	3488
Stockbridge	16	4.8%	142	42.6%	5	1.5%	170	51.0%	0	0.0%	333
Weathersfield	49	3.8%	570	44.2%	35	2.7%	635	49.2%	0	0.0%	1289
Weston	12	3.5%	166	49.1%	5	1.4%	155	45.8%	0	0.0%	338
West Windsor	12	2.0%	274	47.8%	7	1.2%	280	48.8%	0	0.0%	573
Windsor	53	3.3%	581	37.1%	26	1.6%	905	57.8%	0	0.0%	1565
Woodstock	54	3.1%	783	44.9%	20	1.1%	882	50.6%	4	0.2%	1743
County Totals	805	2.9%	11259	41.5%	546	2.0%	14463	53.3%	20	0.0%	27093

For Auditor of Accounts

Summary Results by County

2000 GENERAL

County Name	BAKER-M		HALL-R		MCKNIGHT-L		READY-D		Write-Ins		County Total
Addison County	500	2.9%	7336	43.4%	224	1.3%	8805	52.1%	15	0.0%	16880
Bennington County	500	3.0%	7158	44.1%	275	1.6%	8287	51.0%	9	0.0%	16229
Caledonia County	458	3.4%	8503	64.0%	113	0.8%	4186	31.5%	7	0.0%	13267
Chittenden County	1141	1.6%	22662	33.3%	589	0.8%	43413	63.9%	138	0.2%	67943
Essex County	94	3.4%	1705	62.8%	43	1.5%	869	32.0%	0	0.0%	2711
Franklin County	439	2.3%	6951	37.5%	202	1.0%	10924	58.9%	12	0.0%	18528
Grand Isle County	87	2.5%	1335	38.3%	24	0.6%	2030	58.3%	4	0.1%	3480
Lamoille County	262	2.4%	4199	39.6%	146	1.3%	5977	56.4%	14	0.1%	10598
Orange County	413	2.9%	6917	49.5%	539	3.8%	6078	43.5%	6	0.0%	13953
Orleans County	233	2.0%	6333	54.4%	108	0.9%	4956	42.5%	9	0.0%	11639
Rutland County	951	3.4%	13267	47.8%	411	1.4%	13051	47.0%	34	0.1%	27714
Washington County	585	2.0%	12051	42.4%	466	1.6%	15250	53.7%	28	0.1%	28380
Windham County	643	3.2%	7318	36.7%	480	2.4%	11435	57.4%	19	0.1%	19895
Windsor County	805	2.9%	11259	41.5%	546	2.0%	14463	53.3%	20	0.0%	27093
State Totals	7111	2.5%	116994	42.0%	4166	1.5%	149724	53.8%	315	0.1%	278310

For Attorney General | Addison County | 2000 GENERAL

Town Name	SORRELL-B		WARD-Y		Write-Ins		Town Total
Addison	587	89.3%	58	8.8%	12	1.8%	657
Bridport	543	86.7%	83	13.2%	0	0.0%	626
Bristol	1345	84.3%	246	15.4%	4	0.2%	1595
Cornwall	577	90.8%	54	8.5%	4	0.6%	635
Ferrisburgh	1120	86.2%	125	9.6%	54	4.1%	1299
Goshen	89	76.7%	27	23.2%	0	0.0%	116
Granville	114	77.0%	34	22.9%	0	0.0%	148
Hancock	143	84.1%	27	15.8%	0	0.0%	170
Leicester	393	87.7%	50	11.1%	5	1.1%	448
Lincoln	520	80.7%	121	18.7%	3	0.4%	644
Middlebury 4-1	8	88.8%	1	11.1%	0	0.0%	9
Middlebury 4-2	2742	87.4%	373	11.8%	21	0.6%	3136
Monkton	791	87.3%	112	12.3%	3	0.3%	906
New Haven	756	88.7%	92	10.8%	4	0.4%	852
Orwell	501	86.6%	70	12.1%	7	1.2%	578
Panton	295	91.3%	19	5.8%	9	2.7%	323
Ripton	234	82.3%	48	16.9%	2	0.7%	284
Salisbury	444	86.3%	69	13.4%	1	0.1%	514
Shoreham	497	86.1%	75	13.0%	5	0.8%	577
Starksboro	653	81.3%	148	18.4%	2	0.2%	803
Vergennes	823	87.6%	98	10.4%	18	1.9%	939
Waltham	205	85.0%	32	13.2%	4	1.6%	241
Weybridge	435	89.6%	46	9.4%	4	0.8%	485
Whiting	166	88.7%	21	11.2%	0	0.0%	187
County Totals	13981	86.4%	2029	12.5%	162	1.0%	16172

For Attorney General | Bennington County | 2000 GENERAL

Town Name	SORRELL-B		WARD-Y		Write-Ins		Town Total
Arlington	1030	85.1%	175	14.4%	5	0.4%	1210
Bennington 2-1	1704	83.4%	335	16.4%	2	0.1%	2041
Bennington 2-2	651	83.0%	133	16.9%	0	0.0%	784
Bennington 2-3	2183	82.7%	455	17.2%	0	0.0%	2638
Bennington 2-4	13	76.4%	4	23.5%	0	0.0%	17
Bennington 2-1 NB	410	79.1%	106	20.4%	2	0.3%	518
Dorset	888	84.9%	154	14.7%	3	0.2%	1045
Landgrove	82	89.1%	10	10.8%	0	0.0%	92
Manchester	1708	86.4%	264	13.3%	4	0.2%	1976
Peru	158	84.4%	28	14.9%	1	0.5%	187
Pownal	1088	80.3%	264	19.4%	3	0.2%	1355
Readsboro	248	80.2%	58	18.7%	3	0.9%	309
Rupert	305	80.2%	73	19.2%	2	0.5%	380
Sandgate	125	77.6%	36	22.3%	0	0.0%	161
Searsburg	27	79.4%	7	20.5%	0	0.0%	34
Shaftsbury	1570	83.3%	309	16.4%	5	0.2%	1884
Stamford	298	78.0%	78	20.4%	6	1.5%	382
Sunderland	345	83.3%	69	16.6%	0	0.0%	414
Winhall	343	85.5%	56	13.9%	2	0.5%	401
Woodford	124	75.6%	40	24.3%	0	0.0%	164
County Totals	13300	83.1%	2654	16.6%	38	0.2%	15992

Town Name	SORRELL-B		WARD-Y		Write-Ins		Town Total
Barnet	655	80.6%	139	17.1%	18	2.2%	812
Burke	567	81.7%	116	16.7%	11	1.5%	694
Danville	1010	88.8%	115	10.1%	12	1.0%	1137
Groton	377	87.2%	54	12.5%	1	0.2%	432
Hardwick	984	80.7%	230	18.8%	5	0.4%	1219
Kirby	173	81.6%	35	16.5%	4	1.8%	212
Lyndon	1718	84.8%	282	13.9%	24	1.1%	2024
Newark	197	77.2%	57	22.3%	1	0.3%	255
Peacham	353	86.3%	55	13.4%	1	0.2%	409
Ryegate	453	84.8%	78	14.6%	3	0.5%	534
St. Johnsbury	2298	83.5%	418	15.2%	34	1.2%	2750
Sheffield	192	76.4%	54	21.5%	5	1.9%	251
Stannard	72	73.4%	26	26.5%	0	0.0%	98
Sutton	350	81.9%	77	18.0%	0	0.0%	427
Walden	334	76.4%	101	23.1%	2	0.4%	437
Waterford	540	87.9%	65	10.5%	9	1.4%	614
Wheelock	203	75.4%	62	23.0%	4	1.4%	269
County Totals	10476	83.3%	1964	15.6%	134	1.0%	12574

Town Name	SORRELL-B		WARD-Y		Write-Ins		Town Total
Bolton	409	81.1%	88	17.4%	7	1.3%	504
Burlington 7-1 W5	2125	83.0%	385	15.0%	50	1.9%	2560
Burlington 7-3 W2	81	64.8%	44	35.2%	0	0.0%	125
Burlington 7-4 W2	811	67.1%	383	31.7%	13	1.0%	1207
Burlington 7-5 W4	386	87.7%	46	10.4%	8	1.8%	440
Burlington 7-6 W4	1996	90.6%	189	8.5%	16	0.7%	2201
Burlington 7-7 W6	874	90.8%	82	8.5%	6	0.6%	962
Burlington 7-2 W2	292	60.9%	181	37.7%	6	1.2%	479
Burlington 7-3 W1	1568	74.1%	508	24.0%	40	1.8%	2116
Burlington 7-1 W6	760	75.6%	236	23.4%	9	0.9%	1005
Burlington 7-2 W3	1423	70.9%	562	28.0%	21	1.0%	2006
Burlington 7-2 W5	47	58.7%	32	40.0%	1	1.2%	80
Burlington 7-3 W6	272	70.6%	110	28.5%	3	0.7%	385
Burlington 7-5 W3	75	74.2%	24	23.7%	2	1.9%	101
Burlington 7-5 W7	1123	87.3%	137	10.6%	26	2.0%	1286
Burlington 7-6 W7	1087	88.2%	125	10.1%	20	1.6%	1232
Charlotte	1768	88.6%	214	10.7%	12	0.6%	1994
Colchester 1-1	3587	87.8%	426	10.4%	69	1.6%	4082
Colchester 1-2	2395	89.1%	268	9.9%	23	0.8%	2686
Colchester 1-3	17	73.9%	5	21.7%	1	4.3%	23
Essex 2-1	3871	86.2%	486	10.8%	132	2.9%	4489
Essex 2-3	382	83.0%	64	13.9%	14	3.0%	460
Essex 2-4	3411	87.7%	396	10.1%	81	2.0%	3888
Hinesburg	1734	85.8%	269	13.3%	16	0.7%	2019
Huntington	732	80.4%	161	17.6%	17	1.8%	910
Jericho	2103	81.3%	419	16.2%	62	2.4%	2584
Milton 2-2	2858	87.9%	333	10.2%	57	1.7%	3248
Milton 2-3	391	81.8%	50	10.4%	37	7.7%	478
Richmond	1713	84.2%	285	14.0%	35	1.7%	2033
St. George	264	85.9%	40	13.0%	3	0.9%	307
Shelburne 5-1	907	91.4%	77	7.7%	8	0.8%	992
Shelburne 5-3	217	90.0%	19	7.8%	5	2.0%	241
Shelburne 5-4	2265	91.2%	196	7.8%	22	0.8%	2483
South Burlington 7-7	705	88.0%	83	10.3%	13	1.6%	801
South Burlington 7-8	2099	90.4%	195	8.4%	28	1.2%	2322
South Burlington 7-9	2129	89.9%	202	8.5%	36	1.5%	2367
South Burlington7-10	1652	87.6%	198	10.5%	34	1.8%	1884
Underhill	1252	75.6%	381	23.0%	22	1.3%	1655
Westford	749	80.8%	147	15.8%	31	3.3%	927
Williston 5-1	658	85.2%	89	11.5%	25	3.2%	772
Williston 5-2	2915	89.6%	265	8.1%	71	2.1%	3251
Winooski Armory	834	86.4%	113	11.7%	18	1.8%	965
Winooski St. Francis	1154	83.5%	208	15.0%	19	1.3%	1381
County Totals	56091	85.0%	8721	13.2%	1119	1.7%	65931

For Attorney General | Essex County | 2000 GENERAL

Town Name	SORRELL-B		WARD-Y		Write-Ins		Town Total
Bloomfield	76	80.0%	19	20.0%	0	0.0%	95
Brighton	491	79.7%	125	20.2%	0	0.0%	616
Brunswick	37	82.2%	8	17.7%	0	0.0%	45
Canaan	307	81.0%	72	19.0%	0	0.0%	379
Concord	365	81.1%	81	18.0%	4	0.8%	450
East Haven	111	83.4%	21	15.7%	1	0.7%	133
Granby	40	80.0%	10	20.0%	0	0.0%	50
Guildhall	93	83.0%	18	16.0%	1	0.8%	112
Lemington	39	73.5%	12	22.6%	2	3.7%	53
Lunenburg Comm. Hall	278	76.1%	84	23.0%	3	0.8%	365
Lunenburg Gilman	114	82.0%	25	17.9%	0	0.0%	139
Maidstone	49	81.6%	11	18.3%	0	0.0%	60
Norton	63	81.8%	14	18.1%	0	0.0%	77
Victory	44	75.8%	14	24.1%	0	0.0%	58
County Totals	2107	80.0%	514	19.5%	11	0.4%	2632

For Attorney General | Franklin County | 2000 GENERAL

Town Name	SORRELL-B		WARD-Y		Write-Ins		Town Total
Bakersfield	445	80.3%	109	19.6%	0	0.0%	554
Berkshire	479	85.0%	75	13.3%	9	1.6%	563
Enosburg	908	83.4%	167	15.3%	13	1.1%	1088
Fairfax	1264	81.7%	251	16.2%	32	2.0%	1547
Fairfield	696	86.8%	101	12.6%	4	0.5%	801
Fletcher	406	78.9%	97	18.8%	11	2.1%	514
Franklin	446	85.1%	72	13.7%	6	1.1%	524
Georgia	1615	86.2%	224	11.9%	34	1.8%	1873
Highgate	1016	84.6%	176	14.6%	8	0.6%	1200
Montgomery	381	79.0%	98	20.3%	3	0.6%	482
Richford	905	83.6%	175	16.1%	2	0.1%	1082
St. Albans City	2151	85.5%	339	13.4%	23	0.9%	2513
St. Albans Town 3-1	103	85.1%	18	14.8%	0	0.0%	121
St. Albans Town 3-2	1875	87.6%	259	12.1%	5	0.2%	2139
Sheldon	632	86.9%	92	12.6%	3	0.4%	727
Swanton	2011	86.1%	312	13.3%	11	0.4%	2334
County Totals	15333	84.8%	2565	14.2%	164	0.9%	18062

For Attorney General

Grand Isle County

2000 GENERAL

Town Name	SORRELL-B		WARD-Y		Write-Ins		Town Total
Alburg	596	81.5%	117	16.0%	18	2.4%	731
Grand Isle	884	87.5%	122	12.0%	4	0.4%	1010
Isle LaMotte	210	82.6%	42	16.5%	2	0.7%	254
North Hero	382	88.4%	49	11.3%	1	0.2%	432
South Hero	900	90.1%	88	8.8%	10	1.0%	998
County Totals	2972	86.7%	418	12.2%	35	1.0%	3425

For Attorney General — Lamoille County — 2000 GENERAL

Town Name	SORRELL-B		WARD-Y		Write-Ins		Town Total
Belvidere	98	79.6%	23	18.7%	2	1.6%	123
Cambridge	1194	79.7%	290	19.3%	14	0.9%	1498
Eden	326	74.4%	108	24.6%	4	0.9%	438
Elmore	336	82.1%	70	17.1%	3	0.7%	409
Hyde Park	1131	84.7%	196	14.6%	8	0.6%	1335
Johnson	1008	75.2%	325	24.2%	7	0.5%	1340
Morristown	1781	84.5%	318	15.0%	8	0.3%	2107
Stowe	1984	86.3%	309	13.4%	5	0.2%	2298
Waterville	214	75.0%	60	21.0%	11	3.8%	285
Wolcott	480	80.5%	111	18.6%	5	0.8%	596
County Totals	8552	82.0%	1810	17.3%	67	0.6%	10429

Town Name	SORRELL-B		WARD-Y		Write-Ins		Town Total
Bradford	1010	83.2%	180	14.8%	23	1.9%	1213
Braintree	459	86.2%	67	12.5%	6	1.1%	532
Brookfield	574	83.0%	108	15.6%	9	1.3%	691
Chelsea	508	82.6%	76	12.3%	31	5.0%	615
Corinth	519	76.1%	100	14.6%	63	9.2%	682
Fairlee	447	85.8%	72	13.8%	2	0.3%	521
Newbury Twn Of. Bld.	381	84.1%	71	15.6%	1	0.2%	453
Newbury Townhouse	164	80.0%	36	17.5%	5	2.4%	205
Newbury Wells River	242	84.0%	44	15.2%	2	0.6%	288
Orange	360	72.8%	59	11.9%	75	15.1%	494
Randolph Chandler	1710	82.9%	313	15.1%	38	1.8%	2061
Strafford	490	83.1%	97	16.4%	2	0.3%	589
Thetford	1102	84.1%	200	15.2%	7	0.5%	1309
Topsham	444	75.3%	84	14.2%	61	10.3%	589
Tunbridge	489	77.2%	111	17.5%	33	5.2%	633
Vershire	239	76.8%	51	16.4%	21	6.7%	311
Washington	385	72.1%	71	13.3%	78	14.6%	534
West Fairlee	222	80.1%	52	18.7%	3	1.0%	277
Williamstown	1202	83.0%	185	12.7%	60	4.1%	1447
County Totals	10947	81.4%	1977	14.7%	520	3.8%	13444

For Attorney General | Orleans County | 2000 GENERAL

Town Name	SORRELL-B		WARD-Y		Write-Ins		Town Total
Albany	377	82.1%	79	17.2%	3	0.6%	459
Barton Mem. Bldg.	638	84.8%	104	13.8%	10	1.3%	752
Barton Orleans	409	88.7%	45	9.7%	7	1.5%	461
Brownington	266	78.7%	72	21.3%	0	0.0%	338
Charleston	346	79.0%	90	20.5%	2	0.4%	438
Coventry	299	84.2%	55	15.4%	1	0.2%	355
Craftsbury	474	83.4%	89	15.6%	5	0.8%	568
Derby	1719	85.5%	281	13.9%	10	0.5%	2010
Glover	450	84.5%	81	15.2%	1	0.1%	532
Greensboro	294	75.7%	92	23.7%	2	0.5%	388
Holland	222	81.3%	49	17.9%	2	0.7%	273
Irasburg	435	84.6%	74	14.4%	5	0.9%	514
Jay	151	82.5%	31	16.9%	1	0.5%	183
Lowell	250	82.5%	52	17.1%	1	0.3%	303
Morgan	273	84.5%	47	14.5%	3	0.9%	323
Newport City	1455	87.7%	193	11.6%	11	0.6%	1659
Newport Town	550	86.2%	86	13.4%	2	0.3%	638
Troy	463	84.0%	85	15.4%	3	0.5%	551
Westfield	190	79.1%	50	20.8%	0	0.0%	240
Westmore	189	86.7%	29	13.3%	0	0.0%	218
County Totals	9450	84.3%	1684	15.0%	69	0.6%	11203

Town Name	SORRELL-B		WARD-Y		Write-Ins		Town Total
Benson	328	77.5%	95	22.4%	0	0.0%	423
Brandon	1300	80.6%	209	12.9%	103	6.3%	1612
Castleton	1283	80.7%	260	16.3%	46	2.8%	1589
Chittenden	489	82.3%	76	12.7%	29	4.8%	594
Clarendon	1048	86.3%	142	11.7%	24	1.9%	1214
Danby	470	82.0%	103	17.9%	0	0.0%	573
Fair Haven	900	83.1%	170	15.7%	13	1.2%	1083
Hubbardton	232	82.2%	48	17.0%	2	0.7%	282
Ira	180	84.5%	21	9.8%	12	5.6%	213
Mendon	485	89.8%	54	10.0%	1	0.1%	540
Middletown Springs	334	83.0%	65	16.1%	3	0.7%	402
Mount Holly	499	82.7%	104	17.2%	0	0.0%	603
Mount Tabor	78	83.8%	15	16.1%	0	0.0%	93
Pawlet	512	80.5%	123	19.3%	1	0.1%	636
Pittsfield	200	84.0%	38	15.9%	0	0.0%	238
Pittsford	1083	83.9%	163	12.6%	44	3.4%	1290
Poultney	1178	82.7%	237	16.6%	9	0.6%	1424
Proctor	715	85.3%	87	10.3%	36	4.3%	838
Rutland City 6-1 W1	1569	87.9%	167	9.3%	49	2.7%	1785
Rutland City 6-2 W2	1193	86.1%	160	11.5%	32	2.3%	1385
Rutland City 6-3 W3B	747	84.4%	122	13.7%	16	1.8%	885
Rutland City 6-3 W3A	1049	82.0%	196	15.3%	33	2.5%	1278
Rutland City 6-4 W4	1284	87.1%	166	11.2%	23	1.5%	1473
Rutland Town	1884	87.5%	218	10.1%	51	2.3%	2153
Sherburne	469	82.8%	93	16.4%	4	0.7%	566
Shrewsbury	494	81.6%	108	17.8%	3	0.5%	605
Sudbury	259	86.9%	39	13.0%	0	0.0%	298
Tinmouth	207	82.1%	29	11.5%	16	6.3%	252
Wallingford	922	84.6%	142	13.0%	25	2.3%	1089
Wells	364	81.0%	82	18.2%	3	0.6%	449
West Haven	116	82.8%	24	17.1%	0	0.0%	140
West Rutland	851	83.9%	135	13.3%	28	2.7%	1014
County Totals	22722	84.1%	3691	13.6%	606	2.2%	27019

For Attorney General — Washington County — 2000 GENERAL

Town Name	SORRELL-B		WARD-Y		Write-Ins		Town Total
Barre City 4-1	1461	88.3%	173	10.4%	19	1.1%	1653
Barre City 4-2	1634	87.5%	206	11.0%	27	1.4%	1867
Barre Town	3353	88.0%	416	10.9%	41	1.0%	3810
Berlin	1026	85.7%	157	13.1%	14	1.1%	1197
Cabot	453	81.3%	102	18.3%	2	0.3%	557
Calais	684	80.2%	168	19.7%	0	0.0%	852
Duxbury	493	83.4%	96	16.2%	2	0.3%	591
East Montpelier	1200	87.0%	173	12.5%	6	0.4%	1379
Fayston	527	81.9%	115	17.8%	1	0.1%	643
Marshfield	591	79.6%	144	19.4%	7	0.9%	742
Middlesex	748	80.2%	170	18.2%	14	1.5%	932
Montpelier W-5	3177	82.2%	619	16.0%	65	1.6%	3861
Montpelier W-L-1-1	156	74.6%	45	21.5%	8	3.8%	209
Moretown	759	86.0%	121	13.7%	2	0.2%	882
Northfield	1841	85.0%	307	14.1%	18	0.8%	2166
Plainfield	529	75.0%	175	24.8%	1	0.1%	705
Roxbury	249	78.0%	66	20.6%	4	1.2%	319
Waitsfield	770	82.3%	163	17.4%	2	0.2%	935
Warren	691	78.5%	186	21.1%	3	0.3%	880
Waterbury	1986	86.8%	296	12.9%	5	0.2%	2287
Woodbury	348	81.3%	77	17.9%	3	0.7%	428
Worcester	405	81.4%	91	18.3%	1	0.2%	497
County Totals	23081	84.2%	4066	14.8%	245	0.8%	27392

For Attorney General

Windham County

2000 GENERAL

Town Name	SORRELL-B		WARD-Y		Write-Ins		Town Total
Athens	89	76.7%	26	22.4%	1	0.8%	116
Brattleboro 2-1	1585	84.1%	291	15.4%	7	0.3%	1883
Brattleboro 2-2	1210	80.8%	283	18.9%	4	0.2%	1497
Brattleboro 2-3	1183	76.2%	359	23.1%	10	0.6%	1552
Brookline	209	90.8%	21	9.1%	0	0.0%	230
Dover	518	84.3%	96	15.6%	0	0.0%	614
Dummerston	806	85.3%	136	14.4%	2	0.2%	944
Grafton	276	83.1%	55	16.5%	1	0.3%	332
Guilford	742	81.9%	163	17.9%	1	0.1%	906
Halifax	283	75.4%	78	20.8%	14	3.7%	375
Jamaica	321	80.8%	76	19.1%	0	0.0%	397
Londonderry	685	85.0%	119	14.7%	1	0.1%	805
Marlboro	358	71.8%	138	27.7%	2	0.4%	498
Newfane	752	82.6%	156	17.1%	2	0.2%	910
Putney	845	77.1%	249	22.7%	2	0.1%	1096
Rockingham	1685	81.5%	368	17.8%	13	0.6%	2066
Stratton	76	82.6%	16	17.3%	0	0.0%	92
Townshend	458	84.1%	86	15.8%	0	0.0%	544
Vernon	843	86.8%	128	13.1%	0	0.0%	971
Wardsboro	286	81.7%	62	17.7%	2	0.5%	350
Westminster	1113	79.9%	271	19.4%	9	0.6%	1393
Whitingham	431	77.8%	105	18.9%	18	3.2%	554
Wilmington	837	81.9%	179	17.5%	5	0.4%	1021
Windham	135	76.2%	40	22.6%	2	1.1%	177
County Totals	15726	81.3%	3501	18.1%	96	0.5%	19323

For Attorney General — Windsor County — 2000 GENERAL

Town Name	SORRELL-B		WARD-Y		Write-Ins		Town Total
Andover	207	79.9%	46	17.7%	6	2.3%	259
Baltimore	79	77.4%	23	22.5%	0	0.0%	102
Barnard	453	85.1%	73	13.7%	6	1.1%	532
Bethel	746	83.2%	144	16.0%	6	0.6%	896
Bridgewater	383	76.7%	77	15.4%	39	7.8%	499
Cavendish	481	81.3%	100	16.9%	10	1.6%	591
Chester	1153	82.8%	202	14.5%	37	2.6%	1392
Hartford 2-1	856	86.2%	134	13.5%	2	0.2%	992
Hartford 2-2	2676	84.6%	470	14.8%	14	0.4%	3160
Hartland	1264	84.3%	225	15.0%	10	0.6%	1499
Ludlow	909	81.5%	195	17.4%	11	0.9%	1115
Norwich	1613	88.0%	213	11.6%	5	0.2%	1831
Plymouth	250	81.1%	56	18.1%	2	0.6%	308
Pomfret	468	86.3%	68	12.5%	6	1.1%	542
Reading	287	83.6%	53	15.4%	3	0.8%	343
Rochester	479	80.9%	110	18.5%	3	0.5%	592
Royalton	989	82.0%	205	17.0%	12	1.0%	1206
Sharon	510	79.4%	130	20.2%	2	0.3%	642
Springfield 1-1	575	81.1%	109	15.3%	25	3.5%	709
Springfield W-6	2776	81.3%	575	16.8%	62	1.8%	3413
Stockbridge	263	78.9%	65	19.5%	5	1.5%	333
Weathersfield	1026	81.1%	224	17.7%	14	1.1%	1264
Weston	286	84.8%	50	14.8%	1	0.3%	337
West Windsor	507	87.4%	71	12.2%	2	0.3%	580
Windsor	1269	81.8%	266	17.1%	15	0.9%	1550
Woodstock	1425	85.0%	235	14.0%	15	0.9%	1675
County Totals	21930	83.1%	4119	15.6%	313	1.1%	26362

For Attorney General

Summary Results by County

2000 GENERAL

County Name	SORRELL-B		WARD-Y		Write-Ins		County Total
Addison County	13981	86.4%	2029	12.5%	162	1.0%	16172
Bennington County	13300	83.1%	2654	16.6%	38	0.2%	15992
Caledonia County	10476	83.3%	1964	15.6%	134	1.0%	12574
Chittenden County	56091	85.0%	8721	13.2%	1119	1.7%	65931
Essex County	2107	80.0%	514	19.5%	11	0.4%	2632
Franklin County	15333	84.8%	2565	14.2%	164	0.9%	18062
Grand Isle County	2972	86.7%	418	12.2%	35	1.0%	3425
Lamoille County	8552	82.0%	1810	17.3%	67	0.6%	10429
Orange County	10947	81.4%	1977	14.7%	520	3.8%	13444
Orleans County	9450	84.3%	1684	15.0%	69	0.6%	11203
Rutland County	22722	84.1%	3691	13.6%	606	2.2%	27019
Washington County	23081	84.2%	4066	14.8%	245	0.8%	27392
Windham County	15726	81.3%	3501	18.1%	96	0.5%	19323
Windsor County	21930	83.1%	4119	15.6%	313	1.1%	26362
State Totals	226668	83.9%	39713	14.7%	3579	1.3%	269960

2000 GENERAL ELECTION RESULTS
STATE SENATOR

Addison Senate

Addison

TOM BAHRE	465
GERRY GOSSENS	229
GLYNDA MCKINNON	185
MICHAEL ROOSEVELT	350
total write in	1
Poll Total:	1230

Brandon

TOM BAHRE	1086
GERRY GOSSENS	739
GLYNDA MCKINNON	459
MICHAEL ROOSEVELT	678
total write in	2
Poll Total:	2964

Bridport

TOM BAHRE	450
GERRY GOSSENS	218
GLYNDA MCKINNON	164
MICHAEL ROOSEVELT	327
total write in	1
Poll Total:	1160

Bristol

TOM BAHRE	852
GERRY GOSSENS	743
GLYNDA MCKINNON	819
MICHAEL ROOSEVELT	517
total write in	7
Poll Total:	2938

Cornwall

TOM BAHRE	284
GERRY GOSSENS	414
GLYNDA MCKINNON	300
MICHAEL ROOSEVELT	188
total write in	2
Poll Total:	1188

Ferrisburgh

TOM BAHRE	851
GERRY GOSSENS	486
GLYNDA MCKINNON	463
MICHAEL ROOSEVELT	576
total write in	1
Poll Total:	2377

Addison Senate

Goshen

TOM BAHRE	63
GERRY GOSSENS	66
GLYNDA MCKINNON	39
MICHAEL ROOSEVELT	39
total write in	0
Poll Total:	207

Granville

TOM BAHRE	77
GERRY GOSSENS	56
GLYNDA MCKINNON	59
MICHAEL ROOSEVELT	47
total write in	1
Poll Total:	240

Hancock

TOM BAHRE	107
GERRY GOSSENS	73
GLYNDA MCKINNON	47
MICHAEL ROOSEVELT	59
total write in	0
Poll Total:	286

Leicester

TOM BAHRE	291
GERRY GOSSENS	200
GLYNDA MCKINNON	113
MICHAEL ROOSEVELT	177
total write in	0
Poll Total:	781

Lincoln

TOM BAHRE	291
GERRY GOSSENS	320
GLYNDA MCKINNON	358
MICHAEL ROOSEVELT	182
total write in	15
Poll Total:	1166

Middlebury 4-1

TOM BAHRE	2
GERRY GOSSENS	11
GLYNDA MCKINNON	9
MICHAEL ROOSEVELT	0
total write in	0
Poll Total:	22

2000 GENERAL ELECTION RESULTS
STATE SENATOR

Addison Senate

Middlebury 4-2

TOM BAHRE	1214
GERRY GOSSENS	2220
GLYNDA MCKINNON	1710
MICHAEL ROOSEVELT	928
total write in	10
Poll Total:	6082

Monkton

TOM BAHRE	439
GERRY GOSSENS	388
GLYNDA MCKINNON	493
MICHAEL ROOSEVELT	273
total write in	1
Poll Total:	1594

New Haven

TOM BAHRE	485
GERRY GOSSENS	395
GLYNDA MCKINNON	359
MICHAEL ROOSEVELT	309
total write in	2
Poll Total:	1550

Orwell

TOM BAHRE	394
GERRY GOSSENS	217
GLYNDA MCKINNON	160
MICHAEL ROOSEVELT	227
total write in	0
Poll Total:	998

Panton

TOM BAHRE	205
GERRY GOSSENS	132
GLYNDA MCKINNON	111
MICHAEL ROOSEVELT	151
total write in	0
Poll Total:	599

Ripton

TOM BAHRE	98
GERRY GOSSENS	178
GLYNDA MCKINNON	133
MICHAEL ROOSEVELT	113
total write in	2
Poll Total:	524

Addison Senate

Salisbury

TOM BAHRE	249
GERRY GOSSENS	341
GLYNDA MCKINNON	152
MICHAEL ROOSEVELT	167
total write in	0
Poll Total:	909

Shoreham

TOM BAHRE	347
GERRY GOSSENS	278
GLYNDA MCKINNON	174
MICHAEL ROOSEVELT	209
total write in	1
Poll Total:	1009

Starksboro

TOM BAHRE	357
GERRY GOSSENS	346
GLYNDA MCKINNON	506
MICHAEL ROOSEVELT	189
total write in	1
Poll Total:	1399

Vergennes

TOM BAHRE	565
GERRY GOSSENS	359
GLYNDA MCKINNON	376
MICHAEL ROOSEVELT	398
total write in	2
Poll Total:	1700

Waltham

TOM BAHRE	137
GERRY GOSSENS	101
GLYNDA MCKINNON	100
MICHAEL ROOSEVELT	94
total write in	0
Poll Total:	432

Weybridge

TOM BAHRE	207
GERRY GOSSENS	316
GLYNDA MCKINNON	211
MICHAEL ROOSEVELT	143
total write in	2
Poll Total:	879

2000 GENERAL ELECTION RESULTS
STATE SENATOR

Addison Senate

Whiting	
TOM BAHRE	117
GERRY GOSSENS	110
GLYNDA MCKINNON	61
MICHAEL ROOSEVELT	60
total write in	0
Poll Total:	348

Race Totals	
TOM BAHRE	9633
GERRY GOSSENS	8936
GLYNDA MCKINNON	7561
MICHAEL ROOSEVELT	6401
total write in	51
seats: 2 Race Total:	32582

Bennington Senate

Arlington	
GERRY MORRISSEY	720
DICK SEARS	694
MARK SHEPARD	514
total write in	1
Poll Total:	1929
Bennington 2-1	
GERRY MORRISSEY	1277
DICK SEARS	1283
MARK SHEPARD	991
total write in	14
Poll Total:	3565
Bennington 2-2	
GERRY MORRISSEY	486
DICK SEARS	478
MARK SHEPARD	394
total write in	0
Poll Total:	1358
Bennington 2-3	
GERRY MORRISSEY	1655
DICK SEARS	1706
MARK SHEPARD	1202
total write in	0
Poll Total:	4563
Bennington 2-4	
GERRY MORRISSEY	10
DICK SEARS	10
MARK SHEPARD	7
total write in	0
Poll Total:	27
Bennington 2-1 NB	
GERRY MORRISSEY	233
DICK SEARS	432
MARK SHEPARD	153
total write in	12
Poll Total:	830

2000 GENERAL ELECTION RESULTS
STATE SENATOR

Bennington Senate

Dorset

GERRY MORRISSEY	674
DICK SEARS	442
MARK SHEPARD	562
total write in	3
Poll Total:	1681

Landgrove

GERRY MORRISSEY	42
DICK SEARS	53
MARK SHEPARD	34
total write in	0
Poll Total:	129

Manchester

GERRY MORRISSEY	1190
DICK SEARS	938
MARK SHEPARD	1021
total write in	5
Poll Total:	3154

Peru

GERRY MORRISSEY	109
DICK SEARS	80
MARK SHEPARD	85
total write in	1
Poll Total:	275

Pownal

GERRY MORRISSEY	762
DICK SEARS	775
MARK SHEPARD	569
total write in	6
Poll Total:	2112

Readsboro

GERRY MORRISSEY	102
DICK SEARS	184
MARK SHEPARD	182
total write in	1
Poll Total:	469

Bennington Senate

Rupert

GERRY MORRISSEY	159
DICK SEARS	179
MARK SHEPARD	217
total write in	2
Poll Total:	557

Sandgate

GERRY MORRISSEY	98
DICK SEARS	88
MARK SHEPARD	75
total write in	1
Poll Total:	262

Searsburg

GERRY MORRISSEY	26
DICK SEARS	6
MARK SHEPARD	32
total write in	1
Poll Total:	65

Shaftsbury

GERRY MORRISSEY	1126
DICK SEARS	1138
MARK SHEPARD	893
total write in	13
Poll Total:	3170

Stamford

GERRY MORRISSEY	164
DICK SEARS	215
MARK SHEPARD	198
total write in	0
Poll Total:	577

Sunderland

GERRY MORRISSEY	240
DICK SEARS	229
MARK SHEPARD	180
total write in	1
Poll Total:	650

2000 GENERAL ELECTION RESULTS
STATE SENATOR

Bennington Senate

Whitingham	
GERRY MORRISSEY	316
DICK SEARS	203
MARK SHEPARD	326
total write in	4
Poll Total:	849
Winhall	
GERRY MORRISSEY	273
DICK SEARS	151
MARK SHEPARD	214
total write in	1
Poll Total:	639
Woodford	
GERRY MORRISSEY	92
DICK SEARS	93
MARK SHEPARD	81
total write in	0
Poll Total:	266
Race Totals	
GERRY MORRISSEY	9754
DICK SEARS	9377
MARK SHEPARD	7930
total write in	66
seats: 2 Race Total:	27127

Caledonia Senate

Barnet	
JULIUS D. CANNS	478
IAN HARDY	17
JAMES R. HUGHES	171
ROBERT "ROB" IDE	529
DINAH YESSNE	388
total write in	1
Poll Total:	1584
Bradford	
JULIUS D. CANNS	425
IAN HARDY	48
JAMES R. HUGHES	361
ROBERT "ROB" IDE	589
DINAH YESSNE	470
total write in	6
Poll Total:	1899
Burke	
JULIUS D. CANNS	395
IAN HARDY	27
JAMES R. HUGHES	142
ROBERT "ROB" IDE	417
DINAH YESSNE	336
total write in	1
Poll Total:	1318
Danville	
JULIUS D. CANNS	645
IAN HARDY	35
JAMES R. HUGHES	182
ROBERT "ROB" IDE	790
DINAH YESSNE	467
total write in	1
Poll Total:	2120
Fairlee	
JULIUS D. CANNS	178
IAN HARDY	13
JAMES R. HUGHES	236
ROBERT "ROB" IDE	264
DINAH YESSNE	179
total write in	0
Poll Total:	870

2000 GENERAL ELECTION RESULTS
STATE SENATOR

Caledonia Senate

Groton

JULIUS D. CANNS	264
IAN HARDY	8
JAMES R. HUGHES	67
ROBERT "ROB" IDE	312
DINAH YESSNE	133
total write in	0
Poll Total:	784

Hardwick

JULIUS D. CANNS	473
IAN HARDY	82
JAMES R. HUGHES	279
ROBERT "ROB" IDE	489
DINAH YESSNE	638
total write in	3
Poll Total:	1964

Kirby

JULIUS D. CANNS	125
IAN HARDY	4
JAMES R. HUGHES	50
ROBERT "ROB" IDE	121
DINAH YESSNE	106
total write in	0
Poll Total:	406

Lyndon

JULIUS D. CANNS	1346
IAN HARDY	46
JAMES R. HUGHES	364
ROBERT "ROB" IDE	1359
DINAH YESSNE	840
total write in	5
Poll Total:	3960

Newark

JULIUS D. CANNS	126
IAN HARDY	9
JAMES R. HUGHES	59
ROBERT "ROB" IDE	110
DINAH YESSNE	135
total write in	1
Poll Total:	440

Caledonia Senate

Newbury Twn Of. Bld.

JULIUS D. CANNS	152
IAN HARDY	6
JAMES R. HUGHES	138
ROBERT "ROB" IDE	233
DINAH YESSNE	233
total write in	0
Poll Total:	762

Newbury Townhouse

JULIUS D. CANNS	107
IAN HARDY	3
JAMES R. HUGHES	50
ROBERT "ROB" IDE	124
DINAH YESSNE	74
total write in	0
Poll Total:	358

Newbury Wells River

JULIUS D. CANNS	128
IAN HARDY	3
JAMES R. HUGHES	50
ROBERT "ROB" IDE	176
DINAH YESSNE	109
total write in	0
Poll Total:	466

Peacham

JULIUS D. CANNS	172
IAN HARDY	8
JAMES R. HUGHES	110
ROBERT "ROB" IDE	259
DINAH YESSNE	233
total write in	0
Poll Total:	782

Ryegate

JULIUS D. CANNS	289
IAN HARDY	8
JAMES R. HUGHES	73
ROBERT "ROB" IDE	353
DINAH YESSNE	189
total write in	2
Poll Total:	914

2000 GENERAL ELECTION RESULTS
STATE SENATOR

Caledonia Senate

St. Johnsbury

JULIUS D. CANNS	1738
IAN HARDY	48
JAMES R. HUGHES	489
ROBERT "ROB" IDE	1883
DINAH YESSNE	1292
total write in	7
Poll Total:	5457

Stannard

JULIUS D. CANNS	22
IAN HARDY	23
JAMES R. HUGHES	23
ROBERT "ROB" IDE	24
DINAH YESSNE	64
total write in	0
Poll Total:	156

Sutton

JULIUS D. CANNS	253
IAN HARDY	5
JAMES R. HUGHES	86
ROBERT "ROB" IDE	282
DINAH YESSNE	190
total write in	0
Poll Total:	816

Topsham

JULIUS D. CANNS	295
IAN HARDY	13
JAMES R. HUGHES	143
ROBERT "ROB" IDE	379
DINAH YESSNE	157
total write in	2
Poll Total:	989

Walden

JULIUS D. CANNS	196
IAN HARDY	20
JAMES R. HUGHES	96
ROBERT "ROB" IDE	194
DINAH YESSNE	246
total write in	1
Poll Total:	753

Caledonia Senate

Waterford

JULIUS D. CANNS	454
IAN HARDY	11
JAMES R. HUGHES	66
ROBERT "ROB" IDE	456
DINAH YESSNE	192
total write in	1
Poll Total:	1180

West Fairlee

JULIUS D. CANNS	72
IAN HARDY	8
JAMES R. HUGHES	163
ROBERT "ROB" IDE	115
DINAH YESSNE	79
total write in	3
Poll Total:	440

Wheelock

JULIUS D. CANNS	167
IAN HARDY	17
JAMES R. HUGHES	57
ROBERT "ROB" IDE	152
DINAH YESSNE	110
total write in	0
Poll Total:	503

Race Totals

JULIUS D. CANNS	8500
IAN HARDY	462
JAMES R. HUGHES	3455
ROBERT "ROB" IDE	9610
DINAH YESSNE	6860
total write in	34
seats: 2 Race Total:	28921

2000 GENERAL ELECTION RESULTS
STATE SENATOR

Chittenden Senate

Bolton

JEAN ANKENEY	220
DONALD BRUNELLE	188
JIM CONDOS	177
CHRISTOPHER R. COOLIDGE	19
BRUCE D. CUNNINGHAM	47
OTTO ENGELBERTH	117
BRENDAN KINNEY	22
KAREN MORAN LAFAYETTE	180
JAMES P. LEDDY	225
VIRGINIA "GINNY" LYONS	213
GAVIN MILLS	74
JANET MUNT	190
WILLIAM PARKINSON	176
"TUT" PARMLY	205
LEIGH E. PFENNING	168
STEPHEN POLLAK	28
BARBARA W. SNELLING	221
SKIP VALLEE	206
total write in	4
Poll Total:	2680

Burlington 7-1 W5

JEAN ANKENEY	1510
DONALD BRUNELLE	675
JIM CONDOS	1316
CHRISTOPHER R. COOLIDGE	81
BRUCE D. CUNNINGHAM	180
OTTO ENGELBERTH	400
BRENDAN KINNEY	73
KAREN MORAN LAFAYETTE	1473
JAMES P. LEDDY	1613
VIRGINIA "GINNY" LYONS	1200
GAVIN MILLS	337
JANET MUNT	1475
WILLIAM PARKINSON	536
"TUT" PARMLY	536
LEIGH E. PFENNING	495
STEPHEN POLLAK	122
BARBARA W. SNELLING	1112
SKIP VALLEE	723
total write in	33
Poll Total:	13890

Chittenden Senate

Burlington 7-1 W6

JEAN ANKENEY	649
DONALD BRUNELLE	153
JIM CONDOS	559
CHRISTOPHER R. COOLIDGE	62
BRUCE D. CUNNINGHAM	80
OTTO ENGELBERTH	165
BRENDAN KINNEY	61
KAREN MORAN LAFAYETTE	584
JAMES P. LEDDY	661
VIRGINIA "GINNY" LYONS	512
GAVIN MILLS	152
JANET MUNT	642
WILLIAM PARKINSON	110
"TUT" PARMLY	119
LEIGH E. PFENNING	108
STEPHEN POLLAK	86
BARBARA W. SNELLING	361
SKIP VALLEE	167
total write in	17
Poll Total:	5248

Burlington 7-2 W2

JEAN ANKENEY	289
DONALD BRUNELLE	69
JIM CONDOS	281
CHRISTOPHER R. COOLIDGE	36
BRUCE D. CUNNINGHAM	56
OTTO ENGELBERTH	97
BRENDAN KINNEY	46
KAREN MORAN LAFAYETTE	266
JAMES P. LEDDY	305
VIRGINIA "GINNY" LYONS	271
GAVIN MILLS	72
JANET MUNT	299
WILLIAM PARKINSON	51
"TUT" PARMLY	45
LEIGH E. PFENNING	52
STEPHEN POLLAK	54
BARBARA W. SNELLING	152
SKIP VALLEE	78
total write in	13
Poll Total:	2532

2000 GENERAL ELECTION RESULTS
STATE SENATOR

Chittenden Senate

Burlington 7-2 W3

JEAN ANKENEY	1237
DONALD BRUNELLE	351
JIM CONDOS	1076
CHRISTOPHER R. COOLIDGE	149
BRUCE D. CUNNINGHAM	199
OTTO ENGELBERTH	297
BRENDAN KINNEY	136
KAREN MORAN LAFAYETTE	1165
JAMES P. LEDDY	1257
VIRGINIA "GINNY" LYONS	1020
GAVIN MILLS	298
JANET MUNT	1226
WILLIAM PARKINSON	232
"TUT" PARMLY	235
LEIGH E. PFENNING	229
STEPHEN POLLAK	166
BARBARA W. SNELLING	655
SKIP VALLEE	329
total write in	34
Poll Total:	10291

Burlington 7-2 W5

JEAN ANKENEY	46
DONALD BRUNELLE	9
JIM CONDOS	40
CHRISTOPHER R. COOLIDGE	3
BRUCE D. CUNNINGHAM	8
OTTO ENGELBERTH	12
BRENDAN KINNEY	10
KAREN MORAN LAFAYETTE	42
JAMES P. LEDDY	53
VIRGINIA "GINNY" LYONS	39
GAVIN MILLS	12
JANET MUNT	45
WILLIAM PARKINSON	3
"TUT" PARMLY	5
LEIGH E. PFENNING	5
STEPHEN POLLAK	9
BARBARA W. SNELLING	24
SKIP VALLEE	11
total write in	1
Poll Total:	377

Chittenden Senate

Burlington 7-3 W1

JEAN ANKENEY	1294
DONALD BRUNELLE	407
JIM CONDOS	1143
CHRISTOPHER R. COOLIDGE	127
BRUCE D. CUNNINGHAM	200
OTTO ENGELBERTH	307
BRENDAN KINNEY	121
KAREN MORAN LAFAYETTE	1187
JAMES P. LEDDY	1380
VIRGINIA "GINNY" LYONS	1081
GAVIN MILLS	353
JANET MUNT	1289
WILLIAM PARKINSON	305
"TUT" PARMLY	301
LEIGH E. PFENNING	305
STEPHEN POLLAK	177
BARBARA W. SNELLING	735
SKIP VALLEE	455
total write in	34
Poll Total:	11201

Burlington 7-3 W2

JEAN ANKENEY	69
DONALD BRUNELLE	17
JIM CONDOS	72
CHRISTOPHER R. COOLIDGE	9
BRUCE D. CUNNINGHAM	11
OTTO ENGELBERTH	27
BRENDAN KINNEY	11
KAREN MORAN LAFAYETTE	81
JAMES P. LEDDY	82
VIRGINIA "GINNY" LYONS	68
GAVIN MILLS	22
JANET MUNT	80
WILLIAM PARKINSON	17
"TUT" PARMLY	15
LEIGH E. PFENNING	14
STEPHEN POLLAK	11
BARBARA W. SNELLING	41
SKIP VALLEE	21
total write in	2
Poll Total:	670

2000 GENERAL ELECTION RESULTS
STATE SENATOR

Chittenden Senate

Burlington 7-3 W6

JEAN ANKENEY	231
DONALD BRUNELLE	54
JIM CONDOS	217
CHRISTOPHER R. COOLIDGE	28
BRUCE D. CUNNINGHAM	45
OTTO ENGELBERTH	58
BRENDAN KINNEY	29
KAREN MORAN LAFAYETTE	204
JAMES P. LEDDY	234
VIRGINIA "GINNY" LYONS	206
GAVIN MILLS	53
JANET MUNT	236
WILLIAM PARKINSON	41
"TUT" PARMLY	39
LEIGH E. PFENNING	40
STEPHEN POLLAK	44
BARBARA W. SNELLING	102
SKIP VALLEE	60
total write in	12
Poll Total:	1933

Burlington 7-4 W2

JEAN ANKENEY	762
DONALD BRUNELLE	190
JIM CONDOS	654
CHRISTOPHER R. COOLIDGE	69
BRUCE D. CUNNINGHAM	139
OTTO ENGELBERTH	218
BRENDAN KINNEY	71
KAREN MORAN LAFAYETTE	671
JAMES P. LEDDY	762
VIRGINIA "GINNY" LYONS	615
GAVIN MILLS	177
JANET MUNT	772
WILLIAM PARKINSON	123
"TUT" PARMLY	131
LEIGH E. PFENNING	126
STEPHEN POLLAK	101
BARBARA W. SNELLING	371
SKIP VALLEE	179
total write in	16
Poll Total:	6147

Chittenden Senate

Burlington 7-5 W3

JEAN ANKENEY	62
DONALD BRUNELLE	20
JIM CONDOS	54
CHRISTOPHER R. COOLIDGE	3
BRUCE D. CUNNINGHAM	13
OTTO ENGELBERTH	14
BRENDAN KINNEY	3
KAREN MORAN LAFAYETTE	55
JAMES P. LEDDY	64
VIRGINIA "GINNY" LYONS	48
GAVIN MILLS	23
JANET MUNT	62
WILLIAM PARKINSON	19
"TUT" PARMLY	14
LEIGH E. PFENNING	16
STEPHEN POLLAK	4
BARBARA W. SNELLING	30
SKIP VALLEE	20
total write in	1
Poll Total:	525

Burlington 7-5 W4

JEAN ANKENEY	218
DONALD BRUNELLE	157
JIM CONDOS	192
CHRISTOPHER R. COOLIDGE	14
BRUCE D. CUNNINGHAM	25
OTTO ENGELBERTH	69
BRENDAN KINNEY	16
KAREN MORAN LAFAYETTE	219
JAMES P. LEDDY	263
VIRGINIA "GINNY" LYONS	161
GAVIN MILLS	65
JANET MUNT	233
WILLIAM PARKINSON	118
"TUT" PARMLY	131
LEIGH E. PFENNING	133
STEPHEN POLLAK	14
BARBARA W. SNELLING	214
SKIP VALLEE	172
total write in	6
Poll Total:	2420

2000 GENERAL ELECTION RESULTS
STATE SENATOR

Chittenden Senate

Burlington 7-5 W7

JEAN ANKENEY	631
DONALD BRUNELLE	473
JIM CONDOS	557
CHRISTOPHER R. COOLIDGE	35
BRUCE D. CUNNINGHAM	103
OTTO ENGELBERTH	216
BRENDAN KINNEY	30
KAREN MORAN LAFAYETTE	602
JAMES P. LEDDY	732
VIRGINIA "GINNY" LYONS	477
GAVIN MILLS	250
JANET MUNT	662
WILLIAM PARKINSON	341
"TUT" PARMLY	360
LEIGH E. PFENNING	383
STEPHEN POLLAK	50
BARBARA W. SNELLING	561
SKIP VALLEE	497
total write in	18
Poll Total:	6978

Burlington 7-6 W4

JEAN ANKENEY	1118
DONALD BRUNELLE	807
JIM CONDOS	973
CHRISTOPHER R. COOLIDGE	51
BRUCE D. CUNNINGHAM	154
OTTO ENGELBERTH	374
BRENDAN KINNEY	45
KAREN MORAN LAFAYETTE	965
JAMES P. LEDDY	1248
VIRGINIA "GINNY" LYONS	811
GAVIN MILLS	311
JANET MUNT	1071
WILLIAM PARKINSON	573
"TUT" PARMLY	594
LEIGH E. PFENNING	604
STEPHEN POLLAK	78
BARBARA W. SNELLING	1093
SKIP VALLEE	821
total write in	51
Poll Total:	11742

Chittenden Senate

Burlington 7-6 W7

JEAN ANKENEY	588
DONALD BRUNELLE	490
JIM CONDOS	542
CHRISTOPHER R. COOLIDGE	39
BRUCE D. CUNNINGHAM	100
OTTO ENGELBERTH	183
BRENDAN KINNEY	48
KAREN MORAN LAFAYETTE	553
JAMES P. LEDDY	645
VIRGINIA "GINNY" LYONS	449
GAVIN MILLS	259
JANET MUNT	592
WILLIAM PARKINSON	343
"TUT" PARMLY	353
LEIGH E. PFENNING	369
STEPHEN POLLAK	45
BARBARA W. SNELLING	499
SKIP VALLEE	485
total write in	29
Poll Total:	6611

Burlington 7-7 W6

JEAN ANKENEY	558
DONALD BRUNELLE	227
JIM CONDOS	500
CHRISTOPHER R. COOLIDGE	39
BRUCE D. CUNNINGHAM	55
OTTO ENGELBERTH	159
BRENDAN KINNEY	39
KAREN MORAN LAFAYETTE	498
JAMES P. LEDDY	638
VIRGINIA "GINNY" LYONS	423
GAVIN MILLS	94
JANET MUNT	540
WILLIAM PARKINSON	179
"TUT" PARMLY	187
LEIGH E. PFENNING	172
STEPHEN POLLAK	49
BARBARA W. SNELLING	502
SKIP VALLEE	312
total write in	26
Poll Total:	5197

2000 GENERAL ELECTION RESULTS
STATE SENATOR

Chittenden Senate

Charlotte

JEAN ANKENEY	1109
DONALD BRUNELLE	612
JIM CONDOS	877
CHRISTOPHER R. COOLIDGE	63
BRUCE D. CUNNINGHAM	192
OTTO ENGELBERTH	429
BRENDAN KINNEY	70
KAREN MORAN LAFAYETTE	770
JAMES P. LEDDY	1062
VIRGINIA "GINNY" LYONS	853
GAVIN MILLS	189
JANET MUNT	992
WILLIAM PARKINSON	590
"TUT" PARMLY	492
LEIGH E. PFENNING	500
STEPHEN POLLAK	161
BARBARA W. SNELLING	1094
SKIP VALLEE	742
total write in	19
Poll Total:	10816

Essex 2-1

JEAN ANKENEY	1718
DONALD BRUNELLE	1984
JIM CONDOS	1455
CHRISTOPHER R. COOLIDGE	118
BRUCE D. CUNNINGHAM	368
OTTO ENGELBERTH	1529
BRENDAN KINNEY	131
KAREN MORAN LAFAYETTE	1209
JAMES P. LEDDY	1892
VIRGINIA "GINNY" LYONS	1432
GAVIN MILLS	984
JANET MUNT	1625
WILLIAM PARKINSON	1664
"TUT" PARMLY	1679
LEIGH E. PFENNING	1743
STEPHEN POLLAK	169
BARBARA W. SNELLING	2210
SKIP VALLEE	2145
total write in	89
Poll Total:	24144

Chittenden Senate

Essex 2-3

JEAN ANKENEY	193
DONALD BRUNELLE	196
JIM CONDOS	135
CHRISTOPHER R. COOLIDGE	12
BRUCE D. CUNNINGHAM	40
OTTO ENGELBERTH	149
BRENDAN KINNEY	19
KAREN MORAN LAFAYETTE	144
JAMES P. LEDDY	203
VIRGINIA "GINNY" LYONS	151
GAVIN MILLS	110
JANET MUNT	188
WILLIAM PARKINSON	170
"TUT" PARMLY	150
LEIGH E. PFENNING	174
STEPHEN POLLAK	18
BARBARA W. SNELLING	237
SKIP VALLEE	217
total write in	5
Poll Total:	2511

Essex 2-4

JEAN ANKENEY	1491
DONALD BRUNELLE	1719
JIM CONDOS	1321
CHRISTOPHER R. COOLIDGE	119
BRUCE D. CUNNINGHAM	327
OTTO ENGELBERTH	1354
BRENDAN KINNEY	125
KAREN MORAN LAFAYETTE	1102
JAMES P. LEDDY	1738
VIRGINIA "GINNY" LYONS	1262
GAVIN MILLS	812
JANET MUNT	1373
WILLIAM PARKINSON	1415
"TUT" PARMLY	1420
LEIGH E. PFENNING	1430
STEPHEN POLLAK	174
BARBARA W. SNELLING	2004
SKIP VALLEE	1777
total write in	88
Poll Total:	21051

2000 GENERAL ELECTION RESULTS
STATE SENATOR

Chittenden Senate

Hinesburg

JEAN ANKENEY	1187
DONALD BRUNELLE	549
JIM CONDOS	816
CHRISTOPHER R. COOLIDGE	62
BRUCE D. CUNNINGHAM	502
OTTO ENGELBERTH	371
BRENDAN KINNEY	71
KAREN MORAN LAFAYETTE	740
JAMES P. LEDDY	1033
VIRGINIA "GINNY" LYONS	878
GAVIN MILLS	255
JANET MUNT	980
WILLIAM PARKINSON	837
"TUT" PARMLY	520
LEIGH E. PFENNING	488
STEPHEN POLLAK	87
BARBARA W. SNELLING	933
SKIP VALLEE	666
total write in	10
Poll Total:	10985

Huntington

JEAN ANKENEY	512
DONALD BRUNELLE	235
JIM CONDOS	358
CHRISTOPHER R. COOLIDGE	28
BRUCE D. CUNNINGHAM	117
OTTO ENGELBERTH	167
BRENDAN KINNEY	31
KAREN MORAN LAFAYETTE	373
JAMES P. LEDDY	471
VIRGINIA "GINNY" LYONS	434
GAVIN MILLS	108
JANET MUNT	434
WILLIAM PARKINSON	226
"TUT" PARMLY	276
LEIGH E. PFENNING	228
STEPHEN POLLAK	48
BARBARA W. SNELLING	375
SKIP VALLEE	279
total write in	15
Poll Total:	4715

Chittenden Senate

Jericho

JEAN ANKENEY	1247
DONALD BRUNELLE	984
JIM CONDOS	967
CHRISTOPHER R. COOLIDGE	79
BRUCE D. CUNNINGHAM	182
OTTO ENGELBERTH	525
BRENDAN KINNEY	65
KAREN MORAN LAFAYETTE	905
JAMES P. LEDDY	1218
VIRGINIA "GINNY" LYONS	1016
GAVIN MILLS	524
JANET MUNT	1112
WILLIAM PARKINSON	849
"TUT" PARMLY	976
LEIGH E. PFENNING	1038
STEPHEN POLLAK	95
BARBARA W. SNELLING	1194
SKIP VALLEE	1031
total write in	31
Poll Total:	14038

Milton 2-2

JEAN ANKENEY	1153
DONALD BRUNELLE	1517
JIM CONDOS	1026
CHRISTOPHER R. COOLIDGE	121
BRUCE D. CUNNINGHAM	211
OTTO ENGELBERTH	733
BRENDAN KINNEY	124
KAREN MORAN LAFAYETTE	855
JAMES P. LEDDY	1391
VIRGINIA "GINNY" LYONS	872
GAVIN MILLS	677
JANET MUNT	1095
WILLIAM PARKINSON	1176
"TUT" PARMLY	1113
LEIGH E. PFENNING	1244
STEPHEN POLLAK	136
BARBARA W. SNELLING	1698
SKIP VALLEE	1593
total write in	26
Poll Total:	16761

2000 GENERAL ELECTION RESULTS
STATE SENATOR

Chittenden Senate

Milton 2-3

JEAN ANKENEY	164
DONALD BRUNELLE	206
JIM CONDOS	155
CHRISTOPHER R. COOLIDGE	12
BRUCE D. CUNNINGHAM	25
OTTO ENGELBERTH	103
BRENDAN KINNEY	12
KAREN MORAN LAFAYETTE	138
JAMES P. LEDDY	194
VIRGINIA "GINNY" LYONS	134
GAVIN MILLS	94
JANET MUNT	149
WILLIAM PARKINSON	183
"TUT" PARMLY	169
LEIGH E. PFENNING	193
STEPHEN POLLAK	16
BARBARA W. SNELLING	219
SKIP VALLEE	239
total write in	8
Poll Total:	2413

Richmond

JEAN ANKENEY	1030
DONALD BRUNELLE	683
JIM CONDOS	779
CHRISTOPHER R. COOLIDGE	66
BRUCE D. CUNNINGHAM	191
OTTO ENGELBERTH	482
BRENDAN KINNEY	58
KAREN MORAN LAFAYETTE	760
JAMES P. LEDDY	1034
VIRGINIA "GINNY" LYONS	990
GAVIN MILLS	338
JANET MUNT	878
WILLIAM PARKINSON	611
"TUT" PARMLY	827
LEIGH E. PFENNING	602
STEPHEN POLLAK	75
BARBARA W. SNELLING	920
SKIP VALLEE	753
total write in	29
Poll Total:	11106

Chittenden Senate

St. George

JEAN ANKENEY	181
DONALD BRUNELLE	109
JIM CONDOS	113
CHRISTOPHER R. COOLIDGE	12
BRUCE D. CUNNINGHAM	52
OTTO ENGELBERTH	66
BRENDAN KINNEY	9
KAREN MORAN LAFAYETTE	97
JAMES P. LEDDY	145
VIRGINIA "GINNY" LYONS	140
GAVIN MILLS	42
JANET MUNT	126
WILLIAM PARKINSON	118
"TUT" PARMLY	88
LEIGH E. PFENNING	81
STEPHEN POLLAK	11
BARBARA W. SNELLING	132
SKIP VALLEE	98
total write in	0
Poll Total:	1620

Shelburne 5-1

JEAN ANKENEY	457
DONALD BRUNELLE	375
JIM CONDOS	388
CHRISTOPHER R. COOLIDGE	16
BRUCE D. CUNNINGHAM	61
OTTO ENGELBERTH	263
BRENDAN KINNEY	26
KAREN MORAN LAFAYETTE	336
JAMES P. LEDDY	492
VIRGINIA "GINNY" LYONS	355
GAVIN MILLS	143
JANET MUNT	456
WILLIAM PARKINSON	367
"TUT" PARMLY	334
LEIGH E. PFENNING	326
STEPHEN POLLAK	81
BARBARA W. SNELLING	598
SKIP VALLEE	476
total write in	8
Poll Total:	5558

2000 GENERAL ELECTION RESULTS
STATE SENATOR

Chittenden Senate

Shelburne 5-3

JEAN ANKENEY	110
DONALD BRUNELLE	79
JIM CONDOS	95
CHRISTOPHER R. COOLIDGE	5
BRUCE D. CUNNINGHAM	23
OTTO ENGELBERTH	74
BRENDAN KINNEY	6
KAREN MORAN LAFAYETTE	79
JAMES P. LEDDY	117
VIRGINIA "GINNY" LYONS	87
GAVIN MILLS	24
JANET MUNT	103
WILLIAM PARKINSON	77
"TUT" PARMLY	70
LEIGH E. PFENNING	73
STEPHEN POLLAK	23
BARBARA W. SNELLING	154
SKIP VALLEE	98
total write in	4
Poll Total:	1301

Shelburne 5-4

JEAN ANKENEY	1254
DONALD BRUNELLE	903
JIM CONDOS	994
CHRISTOPHER R. COOLIDGE	69
BRUCE D. CUNNINGHAM	183
OTTO ENGELBERTH	560
BRENDAN KINNEY	73
KAREN MORAN LAFAYETTE	889
JAMES P. LEDDY	1267
VIRGINIA "GINNY" LYONS	921
GAVIN MILLS	278
JANET MUNT	1157
WILLIAM PARKINSON	772
"TUT" PARMLY	742
LEIGH E. PFENNING	716
STEPHEN POLLAK	222
BARBARA W. SNELLING	1577
SKIP VALLEE	1045
total write in	34
Poll Total:	13656

Chittenden Senate

South Burlington 7-7

JEAN ANKENEY	381
DONALD BRUNELLE	256
JIM CONDOS	466
CHRISTOPHER R. COOLIDGE	50
BRUCE D. CUNNINGHAM	49
OTTO ENGELBERTH	130
BRENDAN KINNEY	65
KAREN MORAN LAFAYETTE	313
JAMES P. LEDDY	495
VIRGINIA "GINNY" LYONS	311
GAVIN MILLS	119
JANET MUNT	438
WILLIAM PARKINSON	202
"TUT" PARMLY	196
LEIGH E. PFENNING	183
STEPHEN POLLAK	38
BARBARA W. SNELLING	343
SKIP VALLEE	285
total write in	17
Poll Total:	4337

South Burlington 7-8

JEAN ANKENEY	1004
DONALD BRUNELLE	760
JIM CONDOS	1345
CHRISTOPHER R. COOLIDGE	94
BRUCE D. CUNNINGHAM	119
OTTO ENGELBERTH	496
BRENDAN KINNEY	148
KAREN MORAN LAFAYETTE	849
JAMES P. LEDDY	1416
VIRGINIA "GINNY" LYONS	918
GAVIN MILLS	247
JANET MUNT	1120
WILLIAM PARKINSON	619
"TUT" PARMLY	595
LEIGH E. PFENNING	621
STEPHEN POLLAK	84
BARBARA W. SNELLING	1238
SKIP VALLEE	1007
total write in	44
Poll Total:	12724

2000 GENERAL ELECTION RESULTS
STATE SENATOR

Chittenden Senate

South Burlington 7-9

JEAN ANKENEY	1045
DONALD BRUNELLE	791
JIM CONDOS	1396
CHRISTOPHER R. COOLIDGE	114
BRUCE D. CUNNINGHAM	92
OTTO ENGELBERTH	471
BRENDAN KINNEY	161
KAREN MORAN LAFAYETTE	770
JAMES P. LEDDY	1446
VIRGINIA "GINNY" LYONS	842
GAVIN MILLS	312
JANET MUNT	1115
WILLIAM PARKINSON	716
"TUT" PARMLY	643
LEIGH E. PFENNING	664
STEPHEN POLLAK	97
BARBARA W. SNELLING	1173
SKIP VALLEE	1072
total write in	25
Poll Total:	12945

South Burlington7-10

JEAN ANKENEY	720
DONALD BRUNELLE	733
JIM CONDOS	972
CHRISTOPHER R. COOLIDGE	102
BRUCE D. CUNNINGHAM	115
OTTO ENGELBERTH	384
BRENDAN KINNEY	136
KAREN MORAN LAFAYETTE	557
JAMES P. LEDDY	1054
VIRGINIA "GINNY" LYONS	605
GAVIN MILLS	313
JANET MUNT	793
WILLIAM PARKINSON	568
"TUT" PARMLY	536
LEIGH E. PFENNING	547
STEPHEN POLLAK	67
BARBARA W. SNELLING	817
SKIP VALLEE	835
total write in	53
Poll Total:	9907

Chittenden Senate

Underhill

JEAN ANKENEY	851
DONALD BRUNELLE	526
JIM CONDOS	714
CHRISTOPHER R. COOLIDGE	49
BRUCE D. CUNNINGHAM	127
OTTO ENGELBERTH	309
BRENDAN KINNEY	53
KAREN MORAN LAFAYETTE	640
JAMES P. LEDDY	855
VIRGINIA "GINNY" LYONS	728
GAVIN MILLS	255
JANET MUNT	765
WILLIAM PARKINSON	469
"TUT" PARMLY	523
LEIGH E. PFENNING	685
STEPHEN POLLAK	66
BARBARA W. SNELLING	729
SKIP VALLEE	582
total write in	30
Poll Total:	8956

Westford

JEAN ANKENEY	486
DONALD BRUNELLE	318
JIM CONDOS	360
CHRISTOPHER R. COOLIDGE	28
BRUCE D. CUNNINGHAM	65
OTTO ENGELBERTH	221
BRENDAN KINNEY	31
KAREN MORAN LAFAYETTE	321
JAMES P. LEDDY	452
VIRGINIA "GINNY" LYONS	349
GAVIN MILLS	153
JANET MUNT	429
WILLIAM PARKINSON	256
"TUT" PARMLY	267
LEIGH E. PFENNING	284
STEPHEN POLLAK	43
BARBARA W. SNELLING	430
SKIP VALLEE	338
total write in	14
Poll Total:	4845

2000 GENERAL ELECTION RESULTS
STATE SENATOR

Chittenden Senate

Williston 5-1

JEAN ANKENEY	381
DONALD BRUNELLE	293
JIM CONDOS	291
CHRISTOPHER R. COOLIDGE	16
BRUCE D. CUNNINGHAM	57
OTTO ENGELBERTH	222
BRENDAN KINNEY	20
KAREN MORAN LAFAYETTE	201
JAMES P. LEDDY	319
VIRGINIA "GINNY" LYONS	404
GAVIN MILLS	148
JANET MUNT	318
WILLIAM PARKINSON	300
"TUT" PARMLY	277
LEIGH E. PFENNING	258
STEPHEN POLLAK	38
BARBARA W. SNELLING	375
SKIP VALLEE	349
total write in	3
Poll Total:	4270

Williston 5-2

JEAN ANKENEY	1512
DONALD BRUNELLE	1300
JIM CONDOS	1232
CHRISTOPHER R. COOLIDGE	83
BRUCE D. CUNNINGHAM	236
OTTO ENGELBERTH	812
BRENDAN KINNEY	90
KAREN MORAN LAFAYETTE	952
JAMES P. LEDDY	1374
VIRGINIA "GINNY" LYONS	1704
GAVIN MILLS	604
JANET MUNT	1308
WILLIAM PARKINSON	1195
"TUT" PARMLY	1174
LEIGH E. PFENNING	1161
STEPHEN POLLAK	124
BARBARA W. SNELLING	1634
SKIP VALLEE	1510
total write in	15
Poll Total:	18020

Chittenden Senate

Winooski Armory

JEAN ANKENEY	424
DONALD BRUNELLE	541
JIM CONDOS	392
CHRISTOPHER R. COOLIDGE	28
BRUCE D. CUNNINGHAM	72
OTTO ENGELBERTH	179
BRENDAN KINNEY	37
KAREN MORAN LAFAYETTE	382
JAMES P. LEDDY	591
VIRGINIA "GINNY" LYONS	342
GAVIN MILLS	164
JANET MUNT	463
WILLIAM PARKINSON	231
"TUT" PARMLY	233
LEIGH E. PFENNING	223
STEPHEN POLLAK	34
BARBARA W. SNELLING	401
SKIP VALLEE	357
total write in	3
Poll Total:	5097

Winooski St. Francis

JEAN ANKENEY	622
DONALD BRUNELLE	742
JIM CONDOS	565
CHRISTOPHER R. COOLIDGE	68
BRUCE D. CUNNINGHAM	102
OTTO ENGELBERTH	257
BRENDAN KINNEY	55
KAREN MORAN LAFAYETTE	573
JAMES P. LEDDY	809
VIRGINIA "GINNY" LYONS	531
GAVIN MILLS	239
JANET MUNT	624
WILLIAM PARKINSON	328
"TUT" PARMLY	307
LEIGH E. PFENNING	319
STEPHEN POLLAK	83
BARBARA W. SNELLING	531
SKIP VALLEE	490
total write in	11
Poll Total:	7256

2000 GENERAL ELECTION RESULTS
STATE SENATOR

Chittenden Senate

Race Totals	
JEAN ANKENEY	28714
DONALD BRUNELLE	20698
JIM CONDOS	25565
CHRISTOPHER R. COOLIDGE	2178
BRUCE D. CUNNINGHAM	4923
OTTO ENGELBERTH	12999
BRENDAN KINNEY	2377
KAREN MORAN LAFAYETTE	22700
JAMES P. LEDDY	31230
VIRGINIA "GINNY" LYONS	23853
GAVIN MILLS	9684
JANET MUNT	27455
WILLIAM PARKINSON	17106
"TUT" PARMLY	16877
LEIGH E. PFENNING	17000
STEPHEN POLLAK	3028
BARBARA W. SNELLING	27689
SKIP VALLEE	22520
total write in	878
seats: 6 Race Total:	317474

Essex-Orleans Senate

Albany	
JIM GREENWOOD	332
BRENDAN HADASH	150
VINCENT ILLUZZI	305
total write in	5
Poll Total:	792

Barton Mem. Bldg.	
JIM GREENWOOD	643
BRENDAN HADASH	141
VINCENT ILLUZZI	563
total write in	5
Poll Total:	1352

Barton Orleans	
JIM GREENWOOD	405
BRENDAN HADASH	75
VINCENT ILLUZZI	356
total write in	4
Poll Total:	840

Bloomfield	
JIM GREENWOOD	55
BRENDAN HADASH	33
VINCENT ILLUZZI	49
total write in	0
Poll Total:	137

Brighton	
JIM GREENWOOD	355
BRENDAN HADASH	104
VINCENT ILLUZZI	455
total write in	2
Poll Total:	916

Brownington	
JIM GREENWOOD	282
BRENDAN HADASH	89
VINCENT ILLUZZI	236
total write in	1
Poll Total:	608

2000 GENERAL ELECTION RESULTS
STATE SENATOR

Essex-Orleans Senate

Brunswick

JIM GREENWOOD	29
BRENDAN HADASH	10
VINCENT ILLUZZI	37
total write in	0
Poll Total:	76

Canaan

JIM GREENWOOD	204
BRENDAN HADASH	126
VINCENT ILLUZZI	234
total write in	0
Poll Total:	564

Charleston

JIM GREENWOOD	316
BRENDAN HADASH	109
VINCENT ILLUZZI	308
total write in	3
Poll Total:	736

Concord

JIM GREENWOOD	247
BRENDAN HADASH	107
VINCENT ILLUZZI	273
total write in	2
Poll Total:	629

Derby

JIM GREENWOOD	1518
BRENDAN HADASH	453
VINCENT ILLUZZI	1576
total write in	10
Poll Total:	3557

East Haven

JIM GREENWOOD	79
BRENDAN HADASH	33
VINCENT ILLUZZI	74
total write in	1
Poll Total:	187

Glover

JIM GREENWOOD	368
BRENDAN HADASH	200
VINCENT ILLUZZI	326
total write in	10
Poll Total:	904

Essex-Orleans Senate

Granby

JIM GREENWOOD	37
BRENDAN HADASH	9
VINCENT ILLUZZI	30
total write in	0
Poll Total:	76

Greensboro

JIM GREENWOOD	241
BRENDAN HADASH	178
VINCENT ILLUZZI	202
total write in	6
Poll Total:	627

Guildhall

JIM GREENWOOD	67
BRENDAN HADASH	32
VINCENT ILLUZZI	82
total write in	2
Poll Total:	183

Holland

JIM GREENWOOD	181
BRENDAN HADASH	63
VINCENT ILLUZZI	210
total write in	1
Poll Total:	455

Irasburg

JIM GREENWOOD	454
BRENDAN HADASH	89
VINCENT ILLUZZI	401
total write in	11
Poll Total:	955

Jay

JIM GREENWOOD	97
BRENDAN HADASH	56
VINCENT ILLUZZI	121
total write in	0
Poll Total:	274

Lemington

JIM GREENWOOD	29
BRENDAN HADASH	12
VINCENT ILLUZZI	29
total write in	0
Poll Total:	70

2000 GENERAL ELECTION RESULTS
STATE SENATOR

Essex-Orleans Senate

Lowell	
JIM GREENWOOD	202
BRENDAN HADASH	64
VINCENT ILLUZZI	206
total write in	4
Poll Total:	476
Lunenburg Comm. Hall	
JIM GREENWOOD	216
BRENDAN HADASH	71
VINCENT ILLUZZI	252
total write in	2
Poll Total:	541
Lunenburg Gilman	
JIM GREENWOOD	61
BRENDAN HADASH	41
VINCENT ILLUZZI	89
total write in	2
Poll Total:	193
Maidstone	
JIM GREENWOOD	39
BRENDAN HADASH	16
VINCENT ILLUZZI	37
total write in	0
Poll Total:	92
Morgan	
JIM GREENWOOD	235
BRENDAN HADASH	69
VINCENT ILLUZZI	256
total write in	2
Poll Total:	562
Newport City	
JIM GREENWOOD	1246
BRENDAN HADASH	317
VINCENT ILLUZZI	1428
total write in	23
Poll Total:	3014
Newport Town	
JIM GREENWOOD	430
BRENDAN HADASH	125
VINCENT ILLUZZI	511
total write in	7
Poll Total:	1073

Essex-Orleans Senate

Norton	
JIM GREENWOOD	44
BRENDAN HADASH	15
VINCENT ILLUZZI	64
total write in	0
Poll Total:	123
Richford	
JIM GREENWOOD	449
BRENDAN HADASH	326
VINCENT ILLUZZI	795
total write in	12
Poll Total:	1582
Sheffield	
JIM GREENWOOD	173
BRENDAN HADASH	81
VINCENT ILLUZZI	172
total write in	0
Poll Total:	426
Troy	
JIM GREENWOOD	350
BRENDAN HADASH	112
VINCENT ILLUZZI	393
total write in	3
Poll Total:	858
Victory	
JIM GREENWOOD	44
BRENDAN HADASH	16
VINCENT ILLUZZI	29
total write in	2
Poll Total:	91
Westfield	
JIM GREENWOOD	142
BRENDAN HADASH	75
VINCENT ILLUZZI	164
total write in	3
Poll Total:	384
Westmore	
JIM GREENWOOD	180
BRENDAN HADASH	59
VINCENT ILLUZZI	158
total write in	5
Poll Total:	402

2000 GENERAL ELECTION RESULTS
STATE SENATOR

Essex-Orleans Senate

Wolcott	
JIM GREENWOOD	274
BRENDAN HADASH	218
VINCENT ILLUZZI	301
total write in	5
Poll Total:	798
Race Totals	
JIM GREENWOOD	10615
BRENDAN HADASH	4016
VINCENT ILLUZZI	11307
total write in	147
seats: 2 Race Total:	26085

Franklin Senate

Bakersfield	
CLAUDE J. BOURBEAU	161
GEORGE T. COSTES	270
SAMUEL T. HUDSON, JR.	223
SARA BRANON KITTELL	293
BOB SHEA	41
total write in	5
Poll Total:	993
Berkshire	
CLAUDE J. BOURBEAU	225
GEORGE T. COSTES	308
SAMUEL T. HUDSON, JR.	179
SARA BRANON KITTELL	248
BOB SHEA	21
total write in	2
Poll Total:	983
Enosburg	
CLAUDE J. BOURBEAU	425
GEORGE T. COSTES	601
SAMUEL T. HUDSON, JR.	362
SARA BRANON KITTELL	501
BOB SHEA	61
total write in	5
Poll Total:	1955
Fairfax	
CLAUDE J. BOURBEAU	446
GEORGE T. COSTES	569
SAMUEL T. HUDSON, JR.	696
SARA BRANON KITTELL	574
BOB SHEA	399
total write in	6
Poll Total:	2690
Fairfield	
CLAUDE J. BOURBEAU	349
GEORGE T. COSTES	371
SAMUEL T. HUDSON, JR.	271
SARA BRANON KITTELL	357
BOB SHEA	91
total write in	0
Poll Total:	1439

2000 GENERAL ELECTION RESULTS
STATE SENATOR

Franklin Senate

Fletcher

CLAUDE J. BOURBEAU	157
GEORGE T. COSTES	187
SAMUEL T. HUDSON, JR.	190
SARA BRANON KITTELL	242
BOB SHEA	82
total write in	3
Poll Total:	861

Franklin

CLAUDE J. BOURBEAU	166
GEORGE T. COSTES	297
SAMUEL T. HUDSON, JR.	241
SARA BRANON KITTELL	201
BOB SHEA	20
total write in	4
Poll Total:	929

Georgia

CLAUDE J. BOURBEAU	579
GEORGE T. COSTES	1075
SAMUEL T. HUDSON, JR.	783
SARA BRANON KITTELL	686
BOB SHEA	211
total write in	1
Poll Total:	3335

Highgate

CLAUDE J. BOURBEAU	505
GEORGE T. COSTES	590
SAMUEL T. HUDSON, JR.	399
SARA BRANON KITTELL	459
BOB SHEA	62
total write in	1
Poll Total:	2016

Montgomery

CLAUDE J. BOURBEAU	135
GEORGE T. COSTES	226
SAMUEL T. HUDSON, JR.	140
SARA BRANON KITTELL	261
BOB SHEA	28
total write in	1
Poll Total:	791

Franklin Senate

St. Albans City

CLAUDE J. BOURBEAU	999
GEORGE T. COSTES	1411
SAMUEL T. HUDSON, JR.	791
SARA BRANON KITTELL	1130
BOB SHEA	205
total write in	14
Poll Total:	4550

St. Albans Town 3-1

CLAUDE J. BOURBEAU	49
GEORGE T. COSTES	68
SAMUEL T. HUDSON, JR.	52
SARA BRANON KITTELL	39
BOB SHEA	9
total write in	0
Poll Total:	217

St. Albans Town 3-2

CLAUDE J. BOURBEAU	965
GEORGE T. COSTES	1218
SAMUEL T. HUDSON, JR.	765
SARA BRANON KITTELL	786
BOB SHEA	179
total write in	1
Poll Total:	3914

Sheldon

CLAUDE J. BOURBEAU	325
GEORGE T. COSTES	373
SAMUEL T. HUDSON, JR.	239
SARA BRANON KITTELL	302
BOB SHEA	37
total write in	1
Poll Total:	1277

Swanton

CLAUDE J. BOURBEAU	993
GEORGE T. COSTES	1313
SAMUEL T. HUDSON, JR.	849
SARA BRANON KITTELL	983
BOB SHEA	276
total write in	7
Poll Total:	4421

2000 GENERAL ELECTION RESULTS
STATE SENATOR

Franklin Senate

Race Totals	
CLAUDE J. BOURBEAU	6479
GEORGE T. COSTES	8877
SAMUEL T. HUDSON, JR.	6180
SARA BRANON KITTELL	7062
BOB SHEA	1722
total write in	51
seats: 2 Race Total:	30371

Grand Isle Senate

Alburg	
NEAL T. DANAHER	343
RICHARD "DICK" MAZZA	417
total write in	2
Poll Total:	762
Colchester 1-1	
NEAL T. DANAHER	1651
RICHARD "DICK" MAZZA	2665
total write in	16
Poll Total:	4332
Colchester 1-2	
NEAL T. DANAHER	1156
RICHARD "DICK" MAZZA	1694
total write in	5
Poll Total:	2855
Colchester 1-3	
NEAL T. DANAHER	1
RICHARD "DICK" MAZZA	23
total write in	0
Poll Total:	24
Grand Isle	
NEAL T. DANAHER	426
RICHARD "DICK" MAZZA	632
total write in	0
Poll Total:	1058
Isle LaMotte	
NEAL T. DANAHER	137
RICHARD "DICK" MAZZA	131
total write in	0
Poll Total:	268
North Hero	
NEAL T. DANAHER	249
RICHARD "DICK" MAZZA	205
total write in	1
Poll Total:	455
South Hero	
NEAL T. DANAHER	364
RICHARD "DICK" MAZZA	667
total write in	2
Poll Total:	1033

2000 GENERAL ELECTION RESULTS
STATE SENATOR

Grand Isle Senate

Race Totals

NEAL T. DANAHER	4327
RICHARD "DICK" MAZZA	6434
total write in	26
seats: 1 Race Total:	10787

Lamoille Senate

Belvidere

SUSAN BARTLETT	44
H. BRUCE BURNOR	91
total write in	0
Poll Total:	135

Cambridge

SUSAN BARTLETT	871
H. BRUCE BURNOR	696
total write in	1
Poll Total:	1568

Eden

SUSAN BARTLETT	167
H. BRUCE BURNOR	307
total write in	0
Poll Total:	474

Elmore

SUSAN BARTLETT	266
H. BRUCE BURNOR	165
total write in	1
Poll Total:	432

Hyde Park

SUSAN BARTLETT	734
H. BRUCE BURNOR	688
total write in	1
Poll Total:	1423

Johnson

SUSAN BARTLETT	867
H. BRUCE BURNOR	547
total write in	9
Poll Total:	1423

Morristown

SUSAN BARTLETT	1201
H. BRUCE BURNOR	1030
total write in	3
Poll Total:	2234

2000 GENERAL ELECTION RESULTS
STATE SENATOR

Lamoille Senate

Stowe	
SUSAN BARTLETT	1058
H. BRUCE BURNOR	1364
total write in	5
Poll Total:	2427
Waterville	
SUSAN BARTLETT	130
H. BRUCE BURNOR	180
total write in	3
Poll Total:	313
Race Totals	
SUSAN BARTLETT	5338
H. BRUCE BURNOR	5068
total write in	23
seats: 1 Race Total:	10429

Orange Senate

Braintree	
SCOTT BERKEY	50
WILLIAM "BILL" CORROW	298
MARK A. MACDONALD	231
total write in	0
Poll Total:	579
Brookfield	
SCOTT BERKEY	41
WILLIAM "BILL" CORROW	357
MARK A. MACDONALD	315
total write in	1
Poll Total:	714
Chelsea	
SCOTT BERKEY	10
WILLIAM "BILL" CORROW	406
MARK A. MACDONALD	254
total write in	2
Poll Total:	672
Corinth	
SCOTT BERKEY	11
WILLIAM "BILL" CORROW	368
MARK A. MACDONALD	361
total write in	0
Poll Total:	740
Orange	
SCOTT BERKEY	9
WILLIAM "BILL" CORROW	381
MARK A. MACDONALD	124
total write in	3
Poll Total:	517
Randolph Chandler	
SCOTT BERKEY	224
WILLIAM "BILL" CORROW	967
MARK A. MACDONALD	1011
total write in	2
Poll Total:	2204
Strafford	
SCOTT BERKEY	11
WILLIAM "BILL" CORROW	183
MARK A. MACDONALD	437
total write in	0
Poll Total:	631

2000 GENERAL ELECTION RESULTS
STATE SENATOR

Orange Senate

Thetford	
SCOTT BERKEY	42
WILLIAM "BILL" CORROW	465
MARK A. MACDONALD	938
total write in	0
Poll Total:	1445
Tunbridge	
SCOTT BERKEY	29
WILLIAM "BILL" CORROW	324
MARK A. MACDONALD	326
total write in	1
Poll Total:	680
Vershire	
SCOTT BERKEY	4
WILLIAM "BILL" CORROW	140
MARK A. MACDONALD	201
total write in	1
Poll Total:	346
Washington	
SCOTT BERKEY	15
WILLIAM "BILL" CORROW	320
MARK A. MACDONALD	218
total write in	2
Poll Total:	555
Williamstown	
SCOTT BERKEY	41
WILLIAM "BILL" CORROW	1006
MARK A. MACDONALD	486
total write in	1
Poll Total:	1534
Race Totals	
SCOTT BERKEY	487
WILLIAM "BILL" CORROW	5215
MARK A. MACDONALD	4902
total write in	13
seats: 1 Race Total:	10617

Rutland Senate

Benson	
PETER H. BERG	131
JOHN H. BLOOMER, JR.	233
JOHN CROWLEY	207
JONATHAN GIBSON	93
RANDOLPH J. "RANDY" KNIFFIN	97
HULL MAYNARD	223
total write in	0
Poll Total:	984
Castleton	
PETER H. BERG	589
JOHN H. BLOOMER, JR.	1063
JOHN CROWLEY	949
JONATHAN GIBSON	377
RANDOLPH J. "RANDY" KNIFFIN	452
HULL MAYNARD	954
total write in	1
Poll Total:	4385
Chittenden	
PETER H. BERG	205
JOHN H. BLOOMER, JR.	368
JOHN CROWLEY	351
JONATHAN GIBSON	163
RANDOLPH J. "RANDY" KNIFFIN	143
HULL MAYNARD	336
total write in	0
Poll Total:	1566
Clarendon	
PETER H. BERG	374
JOHN H. BLOOMER, JR.	861
JOHN CROWLEY	754
JONATHAN GIBSON	268
RANDOLPH J. "RANDY" KNIFFIN	236
HULL MAYNARD	807
total write in	4
Poll Total:	3304
Danby	
PETER H. BERG	203
JOHN H. BLOOMER, JR.	348
JOHN CROWLEY	280
JONATHAN GIBSON	154
RANDOLPH J. "RANDY" KNIFFIN	180
HULL MAYNARD	291
total write in	0
Poll Total:	1456

2000 GENERAL ELECTION RESULTS
STATE SENATOR

Rutland Senate

Fair Haven

PETER H. BERG	375
JOHN H. BLOOMER, JR.	751
JOHN CROWLEY	656
JONATHAN GIBSON	209
RANDOLPH J. "RANDY" KNIFFIN	293
HULL MAYNARD	636
total write in	5
Poll Total:	2925

Hubbardton

PETER H. BERG	107
JOHN H. BLOOMER, JR.	168
JOHN CROWLEY	149
JONATHAN GIBSON	78
RANDOLPH J. "RANDY" KNIFFIN	75
HULL MAYNARD	156
total write in	0
Poll Total:	733

Ira

PETER H. BERG	66
JOHN H. BLOOMER, JR.	129
JOHN CROWLEY	121
JONATHAN GIBSON	48
RANDOLPH J. "RANDY" KNIFFIN	70
HULL MAYNARD	109
total write in	12
Poll Total:	555

Mendon

PETER H. BERG	163
JOHN H. BLOOMER, JR.	399
JOHN CROWLEY	391
JONATHAN GIBSON	91
RANDOLPH J. "RANDY" KNIFFIN	85
HULL MAYNARD	383
total write in	0
Poll Total:	1512

Middletown Springs

PETER H. BERG	133
JOHN H. BLOOMER, JR.	217
JOHN CROWLEY	178
JONATHAN GIBSON	115
RANDOLPH J. "RANDY" KNIFFIN	221
HULL MAYNARD	190
total write in	5
Poll Total:	1059

Rutland Senate

Mount Holly

PETER H. BERG	280
JOHN H. BLOOMER, JR.	288
JOHN CROWLEY	260
JONATHAN GIBSON	186
RANDOLPH J. "RANDY" KNIFFIN	150
HULL MAYNARD	322
total write in	1
Poll Total:	1487

Mount Tabor

PETER H. BERG	36
JOHN H. BLOOMER, JR.	53
JOHN CROWLEY	44
JONATHAN GIBSON	19
RANDOLPH J. "RANDY" KNIFFIN	26
HULL MAYNARD	45
total write in	0
Poll Total:	223

Pawlet

PETER H. BERG	212
JOHN H. BLOOMER, JR.	345
JOHN CROWLEY	270
JONATHAN GIBSON	151
RANDOLPH J. "RANDY" KNIFFIN	222
HULL MAYNARD	285
total write in	1
Poll Total:	1486

Pittsfield

PETER H. BERG	76
JOHN H. BLOOMER, JR.	138
JOHN CROWLEY	125
JONATHAN GIBSON	55
RANDOLPH J. "RANDY" KNIFFIN	48
HULL MAYNARD	149
total write in	0
Poll Total:	591

Pittsford

PETER H. BERG	451
JOHN H. BLOOMER, JR.	852
JOHN CROWLEY	774
JONATHAN GIBSON	282
RANDOLPH J. "RANDY" KNIFFIN	288
HULL MAYNARD	796
total write in	4
Poll Total:	3447

2000 GENERAL ELECTION RESULTS
STATE SENATOR

Rutland Senate

Poultney

PETER H. BERG	500
JOHN H. BLOOMER, JR.	830
JOHN CROWLEY	706
JONATHAN GIBSON	316
RANDOLPH J. "RANDY" KNIFFIN	579
HULL MAYNARD	700
total write in	6
Poll Total:	3637

Proctor

PETER H. BERG	334
JOHN H. BLOOMER, JR.	561
JOHN CROWLEY	491
JONATHAN GIBSON	199
RANDOLPH J. "RANDY" KNIFFIN	196
HULL MAYNARD	495
total write in	0
Poll Total:	2276

Rutland City 6-1 W1

PETER H. BERG	647
JOHN H. BLOOMER, JR.	1309
JOHN CROWLEY	1157
JONATHAN GIBSON	382
RANDOLPH J. "RANDY" KNIFFIN	416
HULL MAYNARD	1106
total write in	6
Poll Total:	5023

Rutland City 6-2 W2

PETER H. BERG	552
JOHN H. BLOOMER, JR.	971
JOHN CROWLEY	835
JONATHAN GIBSON	336
RANDOLPH J. "RANDY" KNIFFIN	358
HULL MAYNARD	817
total write in	5
Poll Total:	3874

Rutland City 6-3 W3A

PETER H. BERG	518
JOHN H. BLOOMER, JR.	873
JOHN CROWLEY	716
JONATHAN GIBSON	339
RANDOLPH J. "RANDY" KNIFFIN	354
HULL MAYNARD	694
total write in	11
Poll Total:	3505

Rutland Senate

Rutland City 6-3 W3B

PETER H. BERG	361
JOHN H. BLOOMER, JR.	610
JOHN CROWLEY	525
JONATHAN GIBSON	231
RANDOLPH J. "RANDY" KNIFFIN	222
HULL MAYNARD	498
total write in	8
Poll Total:	2455

Rutland City 6-4 W4

PETER H. BERG	571
JOHN H. BLOOMER, JR.	1009
JOHN CROWLEY	890
JONATHAN GIBSON	359
RANDOLPH J. "RANDY" KNIFFIN	392
HULL MAYNARD	871
total write in	12
Poll Total:	4104

Rutland Town

PETER H. BERG	581
JOHN H. BLOOMER, JR.	1649
JOHN CROWLEY	1504
JONATHAN GIBSON	358
RANDOLPH J. "RANDY" KNIFFIN	333
HULL MAYNARD	1501
total write in	0
Poll Total:	5926

Sherburne

PETER H. BERG	159
JOHN H. BLOOMER, JR.	361
JOHN CROWLEY	373
JONATHAN GIBSON	103
RANDOLPH J. "RANDY" KNIFFIN	92
HULL MAYNARD	390
total write in	3
Poll Total:	1481

Shrewsbury

PETER H. BERG	226
JOHN H. BLOOMER, JR.	295
JOHN CROWLEY	248
JONATHAN GIBSON	266
RANDOLPH J. "RANDY" KNIFFIN	168
HULL MAYNARD	417
total write in	0
Poll Total:	1620

2000 GENERAL ELECTION RESULTS
STATE SENATOR

Rutland Senate

Sudbury

PETER H. BERG	136
JOHN H. BLOOMER, JR.	167
JOHN CROWLEY	128
JONATHAN GIBSON	94
RANDOLPH J. "RANDY" KNIFFIN	93
HULL MAYNARD	131
total write in	3
Poll Total:	752

Tinmouth

PETER H. BERG	87
JOHN H. BLOOMER, JR.	136
JOHN CROWLEY	108
JONATHAN GIBSON	78
RANDOLPH J. "RANDY" KNIFFIN	98
HULL MAYNARD	119
total write in	0
Poll Total:	626

Wallingford

PETER H. BERG	423
JOHN H. BLOOMER, JR.	643
JOHN CROWLEY	564
JONATHAN GIBSON	277
RANDOLPH J. "RANDY" KNIFFIN	269
HULL MAYNARD	624
total write in	3
Poll Total:	2803

Wells

PETER H. BERG	115
JOHN H. BLOOMER, JR.	264
JOHN CROWLEY	210
JONATHAN GIBSON	84
RANDOLPH J. "RANDY" KNIFFIN	126
HULL MAYNARD	214
total write in	0
Poll Total:	1013

West Haven

PETER H. BERG	55
JOHN H. BLOOMER, JR.	89
JOHN CROWLEY	83
JONATHAN GIBSON	29
RANDOLPH J. "RANDY" KNIFFIN	37
HULL MAYNARD	75
total write in	0
Poll Total:	368

Rutland Senate

West Rutland

PETER H. BERG	318
JOHN H. BLOOMER, JR.	787
JOHN CROWLEY	733
JONATHAN GIBSON	154
RANDOLPH J. "RANDY" KNIFFIN	234
HULL MAYNARD	563
total write in	0
Poll Total:	2789

Race Totals

PETER H. BERG	8984
JOHN H. BLOOMER, JR.	16767
JOHN CROWLEY	14780
JONATHAN GIBSON	5894
RANDOLPH J. "RANDY" KNIFFIN	6553
HULL MAYNARD	14897
total write in	90
seats: 3 Race Total:	67965

2000 GENERAL ELECTION RESULTS
STATE SENATOR

Washington Senate

Barre City 4-1

ANN CUMMINGS	557
WILLIAM "BILL" DOYLE	1057
DWIGHT "SLIPPERY SLIM" DUKE	33
J. PAUL GIULIANI	823
CHRIS KARR	43
WARREN KITZMILLER	515
ALAN LEPAGE	53
PAUL N. POIRIER	674
JOHN POTTHAST	33
PHIL SCOTT	929
total write in	7
Poll Total:	4724

Barre City 4-2

ANN CUMMINGS	655
WILLIAM "BILL" DOYLE	1205
DWIGHT "SLIPPERY SLIM" DUKE	35
J. PAUL GIULIANI	910
CHRIS KARR	81
WARREN KITZMILLER	536
ALAN LEPAGE	85
PAUL N. POIRIER	716
JOHN POTTHAST	49
PHIL SCOTT	1032
total write in	10
Poll Total:	5314

Barre Town

ANN CUMMINGS	1102
WILLIAM "BILL" DOYLE	2704
DWIGHT "SLIPPERY SLIM" DUKE	40
J. PAUL GIULIANI	2178
CHRIS KARR	101
WARREN KITZMILLER	968
ALAN LEPAGE	176
PAUL N. POIRIER	1168
JOHN POTTHAST	78
PHIL SCOTT	2566
total write in	7
Poll Total:	11088

Washington Senate

Berlin

ANN CUMMINGS	443
WILLIAM "BILL" DOYLE	729
DWIGHT "SLIPPERY SLIM" DUKE	26
J. PAUL GIULIANI	596
CHRIS KARR	41
WARREN KITZMILLER	431
ALAN LEPAGE	47
PAUL N. POIRIER	340
JOHN POTTHAST	37
PHIL SCOTT	670
total write in	1
Poll Total:	3361

Cabot

ANN CUMMINGS	236
WILLIAM "BILL" DOYLE	294
DWIGHT "SLIPPERY SLIM" DUKE	55
J. PAUL GIULIANI	190
CHRIS KARR	21
WARREN KITZMILLER	235
ALAN LEPAGE	38
PAUL N. POIRIER	189
JOHN POTTHAST	51
PHIL SCOTT	230
total write in	8
Poll Total:	1547

Calais

ANN CUMMINGS	479
WILLIAM "BILL" DOYLE	384
DWIGHT "SLIPPERY SLIM" DUKE	13
J. PAUL GIULIANI	301
CHRIS KARR	30
WARREN KITZMILLER	476
ALAN LEPAGE	66
PAUL N. POIRIER	410
JOHN POTTHAST	77
PHIL SCOTT	354
total write in	0
Poll Total:	2590

2000 GENERAL ELECTION RESULTS
STATE SENATOR

Washington Senate

Duxbury

ANN CUMMINGS	274
WILLIAM "BILL" DOYLE	326
DWIGHT "SLIPPERY SLIM" DUKE	19
J. PAUL GIULIANI	233
CHRIS KARR	21
WARREN KITZMILLER	244
ALAN LEPAGE	32
PAUL N. POIRIER	190
JOHN POTTHAST	42
PHIL SCOTT	284
total write in	0
Poll Total:	1665

East Montpelier

ANN CUMMINGS	689
WILLIAM "BILL" DOYLE	716
DWIGHT "SLIPPERY SLIM" DUKE	24
J. PAUL GIULIANI	632
CHRIS KARR	86
WARREN KITZMILLER	638
ALAN LEPAGE	50
PAUL N. POIRIER	560
JOHN POTTHAST	76
PHIL SCOTT	682
total write in	7
Poll Total:	4160

Fayston

ANN CUMMINGS	332
WILLIAM "BILL" DOYLE	295
DWIGHT "SLIPPERY SLIM" DUKE	12
J. PAUL GIULIANI	270
CHRIS KARR	19
WARREN KITZMILLER	317
ALAN LEPAGE	36
PAUL N. POIRIER	243
JOHN POTTHAST	52
PHIL SCOTT	273
total write in	1
Poll Total:	1850

Washington Senate

Marshfield

ANN CUMMINGS	330
WILLIAM "BILL" DOYLE	401
DWIGHT "SLIPPERY SLIM" DUKE	94
J. PAUL GIULIANI	295
CHRIS KARR	17
WARREN KITZMILLER	324
ALAN LEPAGE	46
PAUL N. POIRIER	298
JOHN POTTHAST	93
PHIL SCOTT	352
total write in	1
Poll Total:	2251

Middlesex

ANN CUMMINGS	492
WILLIAM "BILL" DOYLE	437
DWIGHT "SLIPPERY SLIM" DUKE	12
J. PAUL GIULIANI	333
CHRIS KARR	38
WARREN KITZMILLER	503
ALAN LEPAGE	54
PAUL N. POIRIER	376
JOHN POTTHAST	58
PHIL SCOTT	380
total write in	1
Poll Total:	2684

Montpelier W-5

ANN CUMMINGS	2364
WILLIAM "BILL" DOYLE	1641
DWIGHT "SLIPPERY SLIM" DUKE	61
J. PAUL GIULIANI	1484
CHRIS KARR	115
WARREN KITZMILLER	2398
ALAN LEPAGE	162
PAUL N. POIRIER	1808
JOHN POTTHAST	367
PHIL SCOTT	1340
total write in	10
Poll Total:	11750

2000 GENERAL ELECTION RESULTS
STATE SENATOR

Washington Senate

Montpelier W-L-1-1

ANN CUMMINGS	118
WILLIAM "BILL" DOYLE	107
DWIGHT "SLIPPERY SLIM" DUKE	3
J. PAUL GIULIANI	96
CHRIS KARR	3
WARREN KITZMILLER	111
ALAN LEPAGE	5
PAUL N. POIRIER	84
JOHN POTTHAST	23
PHIL SCOTT	104
total write in	0
Poll Total:	654

Moretown

ANN CUMMINGS	399
WILLIAM "BILL" DOYLE	507
DWIGHT "SLIPPERY SLIM" DUKE	13
J. PAUL GIULIANI	364
CHRIS KARR	25
WARREN KITZMILLER	381
ALAN LEPAGE	32
PAUL N. POIRIER	301
JOHN POTTHAST	55
PHIL SCOTT	424
total write in	1
Poll Total:	2502

Northfield

ANN CUMMINGS	822
WILLIAM "BILL" DOYLE	1389
DWIGHT "SLIPPERY SLIM" DUKE	40
J. PAUL GIULIANI	1011
CHRIS KARR	68
WARREN KITZMILLER	678
ALAN LEPAGE	58
PAUL N. POIRIER	736
JOHN POTTHAST	87
PHIL SCOTT	1188
total write in	10
Poll Total:	6087

Washington Senate

Plainfield

ANN CUMMINGS	396
WILLIAM "BILL" DOYLE	295
DWIGHT "SLIPPERY SLIM" DUKE	40
J. PAUL GIULIANI	223
CHRIS KARR	17
WARREN KITZMILLER	341
ALAN LEPAGE	52
PAUL N. POIRIER	317
JOHN POTTHAST	167
PHIL SCOTT	249
total write in	0
Poll Total:	2097

Roxbury

ANN CUMMINGS	130
WILLIAM "BILL" DOYLE	166
DWIGHT "SLIPPERY SLIM" DUKE	8
J. PAUL GIULIANI	122
CHRIS KARR	16
WARREN KITZMILLER	129
ALAN LEPAGE	12
PAUL N. POIRIER	120
JOHN POTTHAST	31
PHIL SCOTT	156
total write in	0
Poll Total:	890

Waitsfield

ANN CUMMINGS	446
WILLIAM "BILL" DOYLE	461
DWIGHT "SLIPPERY SLIM" DUKE	19
J. PAUL GIULIANI	377
CHRIS KARR	22
WARREN KITZMILLER	412
ALAN LEPAGE	32
PAUL N. POIRIER	300
JOHN POTTHAST	96
PHIL SCOTT	400
total write in	1
Poll Total:	2566

2000 GENERAL ELECTION RESULTS
STATE SENATOR

Washington Senate

Warren

ANN CUMMINGS	450
WILLIAM "BILL" DOYLE	341
DWIGHT "SLIPPERY SLIM" DUKE	28
J. PAUL GIULIANI	327
CHRIS KARR	33
WARREN KITZMILLER	406
ALAN LEPAGE	58
PAUL N. POIRIER	293
JOHN POTTHAST	121
PHIL SCOTT	284
total write in	4
Poll Total:	2345

Waterbury

ANN CUMMINGS	1078
WILLIAM "BILL" DOYLE	1369
DWIGHT "SLIPPERY SLIM" DUKE	42
J. PAUL GIULIANI	865
CHRIS KARR	58
WARREN KITZMILLER	923
ALAN LEPAGE	72
PAUL N. POIRIER	792
JOHN POTTHAST	126
PHIL SCOTT	1083
total write in	15
Poll Total:	6423

Woodbury

ANN CUMMINGS	197
WILLIAM "BILL" DOYLE	219
DWIGHT "SLIPPERY SLIM" DUKE	16
J. PAUL GIULIANI	169
CHRIS KARR	13
WARREN KITZMILLER	164
ALAN LEPAGE	21
PAUL N. POIRIER	170
JOHN POTTHAST	38
PHIL SCOTT	206
total write in	0
Poll Total:	1213

Washington Senate

Worcester

ANN CUMMINGS	231
WILLIAM "BILL" DOYLE	255
DWIGHT "SLIPPERY SLIM" DUKE	11
J. PAUL GIULIANI	198
CHRIS KARR	13
WARREN KITZMILLER	248
ALAN LEPAGE	23
PAUL N. POIRIER	191
JOHN POTTHAST	48
PHIL SCOTT	226
total write in	1
Poll Total:	1445

Race Totals

ANN CUMMINGS	12220
WILLIAM "BILL" DOYLE	15298
DWIGHT "SLIPPERY SLIM" DUKE	644
J. PAUL GIULIANI	11997
CHRIS KARR	881
WARREN KITZMILLER	11378
ALAN LEPAGE	1210
PAUL N. POIRIER	10276
JOHN POTTHAST	1805
PHIL SCOTT	13412
total write in	85
seats: 3 Race Total:	79206

2000 GENERAL ELECTION RESULTS
STATE SENATOR

Windham Senate

Athens

NANCY I. CHARD	36
RICHARD B. DAVIS	5
AARON DIAMONDSTONE	2
MICHAEL J. HEBERT	72
SEAN MCKEON	72
PETER SHUMLIN	39
total write in	0
Poll Total:	226

Brattleboro 2-1

NANCY I. CHARD	1093
RICHARD B. DAVIS	277
AARON DIAMONDSTONE	48
MICHAEL J. HEBERT	710
SEAN MCKEON	585
PETER SHUMLIN	1080
total write in	3
Poll Total:	3796

Brattleboro 2-2

NANCY I. CHARD	939
RICHARD B. DAVIS	346
AARON DIAMONDSTONE	63
MICHAEL J. HEBERT	397
SEAN MCKEON	317
PETER SHUMLIN	918
total write in	0
Poll Total:	2980

Brattleboro 2-3

NANCY I. CHARD	990
RICHARD B. DAVIS	384
AARON DIAMONDSTONE	63
MICHAEL J. HEBERT	383
SEAN MCKEON	315
PETER SHUMLIN	965
total write in	3
Poll Total:	3103

Brookline

NANCY I. CHARD	97
RICHARD B. DAVIS	25
AARON DIAMONDSTONE	5
MICHAEL J. HEBERT	111
SEAN MCKEON	88
PETER SHUMLIN	96
total write in	0
Poll Total:	422

Windham Senate

Dover

NANCY I. CHARD	167
RICHARD B. DAVIS	60
AARON DIAMONDSTONE	28
MICHAEL J. HEBERT	364
SEAN MCKEON	343
PETER SHUMLIN	159
total write in	2
Poll Total:	1123

Dummerston

NANCY I. CHARD	533
RICHARD B. DAVIS	122
AARON DIAMONDSTONE	16
MICHAEL J. HEBERT	308
SEAN MCKEON	336
PETER SHUMLIN	610
total write in	0
Poll Total:	1925

Grafton

NANCY I. CHARD	134
RICHARD B. DAVIS	24
AARON DIAMONDSTONE	8
MICHAEL J. HEBERT	154
SEAN MCKEON	146
PETER SHUMLIN	136
total write in	0
Poll Total:	602

Guilford

NANCY I. CHARD	433
RICHARD B. DAVIS	315
AARON DIAMONDSTONE	20
MICHAEL J. HEBERT	307
SEAN MCKEON	241
PETER SHUMLIN	458
total write in	1
Poll Total:	1775

Halifax

NANCY I. CHARD	143
RICHARD B. DAVIS	48
AARON DIAMONDSTONE	14
MICHAEL J. HEBERT	193
SEAN MCKEON	178
PETER SHUMLIN	137
total write in	0
Poll Total:	713

2000 GENERAL ELECTION RESULTS
STATE SENATOR

Windham Senate

Jamaica

NANCY I. CHARD	129
RICHARD B. DAVIS	45
AARON DIAMONDSTONE	11
MICHAEL J. HEBERT	218
SEAN MCKEON	181
PETER SHUMLIN	117
total write in	1
Poll Total:	702

Londonderry

NANCY I. CHARD	266
RICHARD B. DAVIS	53
AARON DIAMONDSTONE	29
MICHAEL J. HEBERT	387
SEAN MCKEON	337
PETER SHUMLIN	283
total write in	2
Poll Total:	1357

Marlboro

NANCY I. CHARD	303
RICHARD B. DAVIS	150
AARON DIAMONDSTONE	25
MICHAEL J. HEBERT	116
SEAN MCKEON	102
PETER SHUMLIN	308
total write in	0
Poll Total:	1004

Newfane

NANCY I. CHARD	483
RICHARD B. DAVIS	122
AARON DIAMONDSTONE	52
MICHAEL J. HEBERT	284
SEAN MCKEON	271
PETER SHUMLIN	525
total write in	0
Poll Total:	1737

Putney

NANCY I. CHARD	740
RICHARD B. DAVIS	165
AARON DIAMONDSTONE	28
MICHAEL J. HEBERT	255
SEAN MCKEON	251
PETER SHUMLIN	814
total write in	2
Poll Total:	2255

Windham Senate

Rockingham

NANCY I. CHARD	1068
RICHARD B. DAVIS	172
AARON DIAMONDSTONE	72
MICHAEL J. HEBERT	708
SEAN MCKEON	692
PETER SHUMLIN	1251
total write in	4
Poll Total:	3967

Stratton

NANCY I. CHARD	15
RICHARD B. DAVIS	6
AARON DIAMONDSTONE	4
MICHAEL J. HEBERT	64
SEAN MCKEON	53
PETER SHUMLIN	14
total write in	0
Poll Total:	156

Townshend

NANCY I. CHARD	255
RICHARD B. DAVIS	72
AARON DIAMONDSTONE	24
MICHAEL J. HEBERT	214
SEAN MCKEON	207
PETER SHUMLIN	255
total write in	0
Poll Total:	1027

Vernon

NANCY I. CHARD	258
RICHARD B. DAVIS	98
AARON DIAMONDSTONE	16
MICHAEL J. HEBERT	744
SEAN MCKEON	531
PETER SHUMLIN	244
total write in	0
Poll Total:	1891

Wardsboro

NANCY I. CHARD	116
RICHARD B. DAVIS	40
AARON DIAMONDSTONE	15
MICHAEL J. HEBERT	162
SEAN MCKEON	166
PETER SHUMLIN	123
total write in	1
Poll Total:	623

2000 GENERAL ELECTION RESULTS
STATE SENATOR

Windham Senate

Westminster

NANCY I. CHARD	738
RICHARD B. DAVIS	189
AARON DIAMONDSTONE	40
MICHAEL J. HEBERT	444
SEAN MCKEON	432
PETER SHUMLIN	905
total write in	1
Poll Total:	2749

Wilmington

NANCY I. CHARD	297
RICHARD B. DAVIS	108
AARON DIAMONDSTONE	32
MICHAEL J. HEBERT	583
SEAN MCKEON	580
PETER SHUMLIN	313
total write in	0
Poll Total:	1913

Windham

NANCY I. CHARD	72
RICHARD B. DAVIS	14
AARON DIAMONDSTONE	9
MICHAEL J. HEBERT	78
SEAN MCKEON	76
PETER SHUMLIN	77
total write in	2
Poll Total:	328

Race Totals

NANCY I. CHARD	9305
RICHARD B. DAVIS	2840
AARON DIAMONDSTONE	624
MICHAEL J. HEBERT	7256
SEAN MCKEON	6500
PETER SHUMLIN	9827
total write in	22
seats: 2 Race Total:	36374

Windsor Senate

Andover

JOHN F. CAMPBELL	89
CHRISTOPHER D. COSTANZO	13
HENRY HOLMES	125
RICHARD J. "DICK" MCCORMACK	95
DAVID MCCULLOUGH	114
GARY RICHARDSON	145
CHERYL P. RIVERS	75
KURT W. STAUDTER	39
total write in	0
Poll Total:	695

Baltimore

JOHN F. CAMPBELL	30
CHRISTOPHER D. COSTANZO	5
HENRY HOLMES	51
RICHARD J. "DICK" MCCORMACK	36
DAVID MCCULLOUGH	37
GARY RICHARDSON	61
CHERYL P. RIVERS	35
KURT W. STAUDTER	23
total write in	0
Poll Total:	278

Barnard

JOHN F. CAMPBELL	224
CHRISTOPHER D. COSTANZO	47
HENRY HOLMES	277
RICHARD J. "DICK" MCCORMACK	220
DAVID MCCULLOUGH	280
GARY RICHARDSON	226
CHERYL P. RIVERS	182
KURT W. STAUDTER	35
total write in	2
Poll Total:	1493

Bethel

JOHN F. CAMPBELL	296
CHRISTOPHER D. COSTANZO	119
HENRY HOLMES	532
RICHARD J. "DICK" MCCORMACK	406
DAVID MCCULLOUGH	451
GARY RICHARDSON	308
CHERYL P. RIVERS	355
KURT W. STAUDTER	34
total write in	0
Poll Total:	2501

2000 GENERAL ELECTION RESULTS
STATE SENATOR

Windsor Senate

Bridgewater

JOHN F. CAMPBELL	201
CHRISTOPHER D. COSTANZO	21
HENRY HOLMES	256
RICHARD J. "DICK" MCCORMACK	187
DAVID MCCULLOUGH	209
GARY RICHARDSON	206
CHERYL P. RIVERS	173
KURT W. STAUDTER	48
total write in	0
Poll Total:	1301

Cavendish

JOHN F. CAMPBELL	181
CHRISTOPHER D. COSTANZO	22
HENRY HOLMES	278
RICHARD J. "DICK" MCCORMACK	204
DAVID MCCULLOUGH	259
GARY RICHARDSON	426
CHERYL P. RIVERS	166
KURT W. STAUDTER	64
total write in	0
Poll Total:	1600

Chester

JOHN F. CAMPBELL	652
CHRISTOPHER D. COSTANZO	49
HENRY HOLMES	504
RICHARD J. "DICK" MCCORMACK	681
DAVID MCCULLOUGH	404
GARY RICHARDSON	652
CHERYL P. RIVERS	630
KURT W. STAUDTER	248
total write in	6
Poll Total:	3826

Hartford 2-1

JOHN F. CAMPBELL	685
CHRISTOPHER D. COSTANZO	32
HENRY HOLMES	406
RICHARD J. "DICK" MCCORMACK	457
DAVID MCCULLOUGH	277
GARY RICHARDSON	405
CHERYL P. RIVERS	428
KURT W. STAUDTER	71
total write in	9
Poll Total:	2770

Windsor Senate

Hartford 2-2

JOHN F. CAMPBELL	2161
CHRISTOPHER D. COSTANZO	98
HENRY HOLMES	1097
RICHARD J. "DICK" MCCORMACK	1736
DAVID MCCULLOUGH	772
GARY RICHARDSON	1045
CHERYL P. RIVERS	1632
KURT W. STAUDTER	265
total write in	6
Poll Total:	8812

Hartland

JOHN F. CAMPBELL	857
CHRISTOPHER D. COSTANZO	67
HENRY HOLMES	531
RICHARD J. "DICK" MCCORMACK	807
DAVID MCCULLOUGH	465
GARY RICHARDSON	603
CHERYL P. RIVERS	744
KURT W. STAUDTER	91
total write in	1
Poll Total:	4166

Ludlow

JOHN F. CAMPBELL	412
CHRISTOPHER D. COSTANZO	62
HENRY HOLMES	528
RICHARD J. "DICK" MCCORMACK	393
DAVID MCCULLOUGH	425
GARY RICHARDSON	689
CHERYL P. RIVERS	267
KURT W. STAUDTER	171
total write in	2
Poll Total:	2949

Norwich

JOHN F. CAMPBELL	1466
CHRISTOPHER D. COSTANZO	51
HENRY HOLMES	361
RICHARD J. "DICK" MCCORMACK	1488
DAVID MCCULLOUGH	267
GARY RICHARDSON	383
CHERYL P. RIVERS	1482
KURT W. STAUDTER	126
total write in	5
Poll Total:	5629

2000 GENERAL ELECTION RESULTS
STATE SENATOR

Windsor Senate

Plymouth

JOHN F. CAMPBELL	107
CHRISTOPHER D. COSTANZO	24
HENRY HOLMES	164
RICHARD J. "DICK" MCCORMACK	89
DAVID MCCULLOUGH	150
GARY RICHARDSON	168
CHERYL P. RIVERS	82
KURT W. STAUDTER	43
total write in	0
Poll Total:	827

Pomfret

JOHN F. CAMPBELL	299
CHRISTOPHER D. COSTANZO	41
HENRY HOLMES	209
RICHARD J. "DICK" MCCORMACK	307
DAVID MCCULLOUGH	191
GARY RICHARDSON	199
CHERYL P. RIVERS	250
KURT W. STAUDTER	39
total write in	0
Poll Total:	1535

Reading

JOHN F. CAMPBELL	165
CHRISTOPHER D. COSTANZO	18
HENRY HOLMES	144
RICHARD J. "DICK" MCCORMACK	183
DAVID MCCULLOUGH	104
GARY RICHARDSON	172
CHERYL P. RIVERS	142
KURT W. STAUDTER	36
total write in	0
Poll Total:	964

Rochester

JOHN F. CAMPBELL	233
CHRISTOPHER D. COSTANZO	50
HENRY HOLMES	284
RICHARD J. "DICK" MCCORMACK	338
DAVID MCCULLOUGH	196
GARY RICHARDSON	173
CHERYL P. RIVERS	316
KURT W. STAUDTER	57
total write in	3
Poll Total:	1650

Windsor Senate

Royalton

JOHN F. CAMPBELL	460
CHRISTOPHER D. COSTANZO	73
HENRY HOLMES	609
RICHARD J. "DICK" MCCORMACK	562
DAVID MCCULLOUGH	639
GARY RICHARDSON	414
CHERYL P. RIVERS	455
KURT W. STAUDTER	86
total write in	5
Poll Total:	3303

Sharon

JOHN F. CAMPBELL	310
CHRISTOPHER D. COSTANZO	23
HENRY HOLMES	244
RICHARD J. "DICK" MCCORMACK	361
DAVID MCCULLOUGH	282
GARY RICHARDSON	177
CHERYL P. RIVERS	296
KURT W. STAUDTER	33
total write in	2
Poll Total:	1728

Springfield 1-1

JOHN F. CAMPBELL	293
CHRISTOPHER D. COSTANZO	28
HENRY HOLMES	258
RICHARD J. "DICK" MCCORMACK	333
DAVID MCCULLOUGH	170
GARY RICHARDSON	374
CHERYL P. RIVERS	278
KURT W. STAUDTER	233
total write in	6
Poll Total:	1973

Springfield W-6

JOHN F. CAMPBELL	1549
CHRISTOPHER D. COSTANZO	112
HENRY HOLMES	1064
RICHARD J. "DICK" MCCORMACK	1716
DAVID MCCULLOUGH	725
GARY RICHARDSON	1694
CHERYL P. RIVERS	1596
KURT W. STAUDTER	1010
total write in	5
Poll Total:	9471

2000 GENERAL ELECTION RESULTS
STATE SENATOR

Windsor Senate

Stockbridge

JOHN F. CAMPBELL	133
CHRISTOPHER D. COSTANZO	25
HENRY HOLMES	172
RICHARD J. "DICK" MCCORMACK	138
DAVID MCCULLOUGH	152
GARY RICHARDSON	101
CHERYL P. RIVERS	154
KURT W. STAUDTER	23
total write in	0
Poll Total:	898

Weathersfield

JOHN F. CAMPBELL	462
CHRISTOPHER D. COSTANZO	36
HENRY HOLMES	484
RICHARD J. "DICK" MCCORMACK	523
DAVID MCCULLOUGH	383
GARY RICHARDSON	822
CHERYL P. RIVERS	497
KURT W. STAUDTER	205
total write in	0
Poll Total:	3412

Weston

JOHN F. CAMPBELL	153
CHRISTOPHER D. COSTANZO	11
HENRY HOLMES	143
RICHARD J. "DICK" MCCORMACK	153
DAVID MCCULLOUGH	106
GARY RICHARDSON	150
CHERYL P. RIVERS	142
KURT W. STAUDTER	32
total write in	0
Poll Total:	890

West Windsor

JOHN F. CAMPBELL	233
CHRISTOPHER D. COSTANZO	23
HENRY HOLMES	284
RICHARD J. "DICK" MCCORMACK	252
DAVID MCCULLOUGH	235
GARY RICHARDSON	321
CHERYL P. RIVERS	186
KURT W. STAUDTER	54
total write in	0
Poll Total:	1588

Windsor Senate

Windsor

JOHN F. CAMPBELL	885
CHRISTOPHER D. COSTANZO	52
HENRY HOLMES	465
RICHARD J. "DICK" MCCORMACK	849
DAVID MCCULLOUGH	445
GARY RICHARDSON	601
CHERYL P. RIVERS	788
KURT W. STAUDTER	149
total write in	2
Poll Total:	4236

Woodstock

JOHN F. CAMPBELL	929
CHRISTOPHER D. COSTANZO	111
HENRY HOLMES	763
RICHARD J. "DICK" MCCORMACK	820
DAVID MCCULLOUGH	566
GARY RICHARDSON	785
CHERYL P. RIVERS	666
KURT W. STAUDTER	152
total write in	2
Poll Total:	4794

Race Totals

JOHN F. CAMPBELL	13465
CHRISTOPHER D. COSTANZO	1213
HENRY HOLMES	10233
RICHARD J. "DICK" MCCORMACK	13334
DAVID MCCULLOUGH	8304
GARY RICHARDSON	11300
CHERYL P. RIVERS	12017
KURT W. STAUDTER	3367
total write in	56
seats: 3 Race Total:	73289

2000 GENERAL ELECTION RESULTS
STATE REPRESENTATIVE

Addison-1

Addison

TRACY HOLZAPFEL	167
CONNIE T. HOUSTON	519
APRIL JIN	154
THOMAS "TOM" L. MCGRATH	387
total write in	0
Poll Total:	1227

Bridport

TRACY HOLZAPFEL	160
CONNIE T. HOUSTON	489
APRIL JIN	127
THOMAS "TOM" L. MCGRATH	363
total write in	0
Poll Total:	1139

Ferrisburgh

TRACY HOLZAPFEL	402
CONNIE T. HOUSTON	916
APRIL JIN	374
THOMAS "TOM" L. MCGRATH	714
total write in	1
Poll Total:	2407

Panton

TRACY HOLZAPFEL	104
CONNIE T. HOUSTON	238
APRIL JIN	89
THOMAS "TOM" L. MCGRATH	170
total write in	0
Poll Total:	601

Vergennes

TRACY HOLZAPFEL	266
CONNIE T. HOUSTON	646
APRIL JIN	357
THOMAS "TOM" L. MCGRATH	465
total write in	1
Poll Total:	1735

Waltham

TRACY HOLZAPFEL	87
CONNIE T. HOUSTON	164
APRIL JIN	67
THOMAS "TOM" L. MCGRATH	112
total write in	0
Poll Total:	430

Addison-1

Race Totals

TRACY HOLZAPFEL	1186
CONNIE T. HOUSTON	2972
APRIL JIN	1168
THOMAS "TOM" L. MCGRATH	2211
total write in	2
seats: 2 Race Total:	7539

Addison-2

Lincoln

TONY DOMINICK	91
MICHAEL FISHER	426
JAMES S. SCHLESINGER	170
total write in	0
Poll Total:	687

Monkton

TONY DOMINICK	180
MICHAEL FISHER	388
JAMES S. SCHLESINGER	386
total write in	1
Poll Total:	955

Starksboro

TONY DOMINICK	282
MICHAEL FISHER	344
JAMES S. SCHLESINGER	233
total write in	1
Poll Total:	860

Race Totals

TONY DOMINICK	553
MICHAEL FISHER	1158
JAMES S. SCHLESINGER	789
total write in	2
seats: 1 Race Total:	2502

2000 GENERAL ELECTION RESULTS
STATE REPRESENTATIVE

Addison-3

Bristol	
CRAIG "SCRIB" SCRIBNER, SR.	903
BILL WISELL	764
total write in	1
Poll Total:	1668
Race Totals	
CRAIG "SCRIB" SCRIBNER, SR.	903
BILL WISELL	764
total write in	1
seats: 1 Race Total:	1668

Addison-4-1

Cornwall	
SPENCER C. PUTNAM	371
HARVEY T. SMITH	311
total write in	2
Poll Total:	684
Middlebury 4-1	
SPENCER C. PUTNAM	15
HARVEY T. SMITH	1
total write in	0
Poll Total:	16
New Haven	
SPENCER C. PUTNAM	309
HARVEY T. SMITH	596
total write in	1
Poll Total:	906
Weybridge	
SPENCER C. PUTNAM	266
HARVEY T. SMITH	245
total write in	1
Poll Total:	512
Race Totals	
SPENCER C. PUTNAM	961
HARVEY T. SMITH	1153
total write in	4
seats: 1 Race Total:	2118

Addison-4-2

Middlebury 4-2	
DEAN C. GEORGE	1530
ANNE GINEVAN	1447
DOROTHY L. MAMMEN	1228
BETTY A. NUOVO	1813
total write in	19
Poll Total:	6037
Race Totals	
DEAN C. GEORGE	1530
ANNE GINEVAN	1447
DOROTHY L. MAMMEN	1228
BETTY A. NUOVO	1813
total write in	19
seats: 2 Race Total:	6037

Addison-Rutland-1

Benson	
JOHN FEDOR	129
MARK S. YOUNG	308
total write in	2
Poll Total:	439
Hubbardton	
JOHN FEDOR	83
MARK S. YOUNG	209
total write in	2
Poll Total:	294
Orwell	
JOHN FEDOR	154
MARK S. YOUNG	461
total write in	0
Poll Total:	615
Shoreham	
JOHN FEDOR	146
MARK S. YOUNG	444
total write in	1
Poll Total:	591

2000 GENERAL ELECTION RESULTS
STATE REPRESENTATIVE

Addison-Rutland-1

Race Totals	
JOHN FEDOR	512
MARK S. YOUNG	1422
total write in	5
seats: 1 Race Total:	1939

Addison-Rutland-2

Goshen	
JUDITH LASHOF	57
WARD MANN	63
total write in	0
Poll Total:	120
Hancock	
JUDITH LASHOF	75
WARD MANN	105
total write in	0
Poll Total:	180
Leicester	
JUDITH LASHOF	134
WARD MANN	342
total write in	2
Poll Total:	478
Ripton	
JUDITH LASHOF	172
WARD MANN	122
total write in	0
Poll Total:	294
Salisbury	
JUDITH LASHOF	188
WARD MANN	337
total write in	0
Poll Total:	525
Sudbury	
JUDITH LASHOF	145
WARD MANN	159
total write in	4
Poll Total:	308

Addison-Rutland-2

Whiting	
JUDITH LASHOF	72
WARD MANN	123
total write in	0
Poll Total:	195
Race Totals	
JUDITH LASHOF	843
WARD MANN	1251
total write in	6
seats: 1 Race Total:	2100

Bennington-1

Arlington	
LAWRENCE E. MOLLOY	700
GERALD WOODARD	524
total write in	6
Poll Total:	1230
Sandgate	
LAWRENCE E. MOLLOY	87
GERALD WOODARD	91
total write in	1
Poll Total:	179
Sunderland	
LAWRENCE E. MOLLOY	249
GERALD WOODARD	199
total write in	0
Poll Total:	448
Race Totals	
LAWRENCE E. MOLLOY	1036
GERALD WOODARD	814
total write in	7
seats: 1 Race Total:	1857

2000 GENERAL ELECTION RESULTS
STATE REPRESENTATIVE

Bennington-2-1

Bennington 2-1	
JIM COLVIN	1492
RICHARD C. "DICK" PEMBROKE SR.	1687
total write in	37
Poll Total:	3216
Bennington 2-1 NB	
JIM COLVIN	352
RICHARD C. "DICK" PEMBROKE SR.	427
total write in	8
Poll Total:	787
Race Totals	
JIM COLVIN	1844
RICHARD C. "DICK" PEMBROKE SR.	2114
total write in	45
seats: 2 Race Total:	4003

Bennington-2-2

Bennington 2-2	
GABRIELLE C. DAVIS	155
NEIL M. HOAG	660
total write in	0
Poll Total:	815
Readsboro	
GABRIELLE C. DAVIS	64
NEIL M. HOAG	260
total write in	2
Poll Total:	326
Stamford	
GABRIELLE C. DAVIS	50
NEIL M. HOAG	363
total write in	1
Poll Total:	414
Woodford	
GABRIELLE C. DAVIS	52
NEIL M. HOAG	122
total write in	1
Poll Total:	175

Bennington-2-2

Race Totals	
GABRIELLE C. DAVIS	321
NEIL M. HOAG	1405
total write in	4
seats: 1 Race Total:	1730

Bennington-2-3

Bennington 2-3	
ALBERT C. KRAWCZYK	1595
MARY A. MORRISSEY	1935
JUDY MURPHY	1168
total write in	0
Poll Total:	4698
Race Totals	
ALBERT C. KRAWCZYK	1595
MARY A. MORRISSEY	1935
JUDY MURPHY	1168
total write in	0
seats: 2 Race Total:	4698

Bennington-2-4

Bennington 2-4	
KEN COONRADT	7
ALICE MILLER	10
total write in	0
Poll Total:	17
Shaftsbury	
KEN COONRADT	1001
ALICE MILLER	1094
total write in	1
Poll Total:	2096
Race Totals	
KEN COONRADT	1008
ALICE MILLER	1104
total write in	1
seats: 1 Race Total:	2113

2000 GENERAL ELECTION RESULTS
STATE REPRESENTATIVE

Bennington-3

Pownal		
ALLEN C. PALMER		1172
total write in		43
	Poll Total:	1215
Race Totals		
ALLEN C. PALMER		1172
total write in		43
seats: 1	Race Total:	1215

Bennington-4

Manchester		
JUDITH LIVINGSTON		1748
total write in		50
	Poll Total:	1798
Race Totals		
JUDITH LIVINGSTON		1748
total write in		50
seats: 1	Race Total:	1798

Bennington-Rutland-1

Danby		
WALTER FREED		527
total write in		10
	Poll Total:	537
Dorset		
WALTER FREED		991
total write in		14
	Poll Total:	1005
Landgrove		
WALTER FREED		74
total write in		6
	Poll Total:	80

Bennington-Rutland-1

Peru		
WALTER FREED		175
total write in		3
	Poll Total:	178
Winhall		
WALTER FREED		384
total write in		8
	Poll Total:	392
Race Totals		
WALTER FREED		2151
total write in		41
seats: 1	Race Total:	2192

Caledonia-1

Hardwick		
DAVID BROWN		1030
total write in		91
	Poll Total:	1121
Stannard		
DAVID BROWN		73
total write in		21
	Poll Total:	94
Walden		
DAVID BROWN		370
total write in		28
	Poll Total:	398
Race Totals		
DAVID BROWN		1473
total write in		140
seats: 1	Race Total:	1613

2000 GENERAL ELECTION RESULTS
STATE REPRESENTATIVE

Caledonia-2

St. Johnsbury

DONALD E. BOSTIC	1995
DAVID T. CLARK	2306
total write in	110
Poll Total:	4411

Race Totals

DONALD E. BOSTIC	1995
DAVID T. CLARK	2306
total write in	110
seats: 2 Race Total:	4411

Caledonia-3

Barnet

ROBERT LARABEE	321
LEIGH B. LAROCQUE	557
total write in	1
Poll Total:	879

Ryegate

ROBERT LARABEE	196
LEIGH B. LAROCQUE	362
total write in	5
Poll Total:	563

Waterford

ROBERT LARABEE	164
LEIGH B. LAROCQUE	489
total write in	0
Poll Total:	653

Race Totals

ROBERT LARABEE	681
LEIGH B. LAROCQUE	1408
total write in	6
seats: 1 Race Total:	2095

Caledonia-4

Burke

JILL BRODERICK	395
HOWARD CRAWFORD	403
BILL ENGELMANN II	45
COLA H. HUDSON	318
NORMAN MESSIER	240
total write in	2
Poll Total:	1403

Lyndon

JILL BRODERICK	837
HOWARD CRAWFORD	1111
BILL ENGELMANN II	131
COLA H. HUDSON	1166
NORMAN MESSIER	783
total write in	6
Poll Total:	4034

Sutton

JILL BRODERICK	169
HOWARD CRAWFORD	252
BILL ENGELMANN II	73
COLA H. HUDSON	222
NORMAN MESSIER	132
total write in	1
Poll Total:	849

Race Totals

JILL BRODERICK	1401
HOWARD CRAWFORD	1766
BILL ENGELMANN II	249
COLA H. HUDSON	1706
NORMAN MESSIER	1155
total write in	9
seats: 2 Race Total:	6286

Caledonia-Wash.-1

Cabot

STEVE LARRABEE	463
total write in	44
Poll Total:	507

2000 GENERAL ELECTION RESULTS
STATE REPRESENTATIVE

Caledonia-Wash.-1

Danville	
STEVE LARRABEE	1038
total write in	18
Poll Total:	1056
Peacham	
STEVE LARRABEE	319
total write in	17
Poll Total:	336
Race Totals	
STEVE LARRABEE	1820
total write in	79
seats: 1 Race Total:	1899

Chittenden-1-1

Colchester 1-1	
PAUL G. BLACKETOR	1129
"JOEY" A. PURVIS	1787
MALCOLM SEVERANCE	2028
MICHAEL C. VINTON	1932
total write in	94
Poll Total:	6970
Race Totals	
PAUL G. BLACKETOR	1129
"JOEY" A. PURVIS	1787
MALCOLM SEVERANCE	2028
MICHAEL C. VINTON	1932
total write in	94
seats: 2 Race Total:	6970

Chittenden-1-2

Colchester 1-2	
MAUREEN P. DAKIN	1371
TOM O'BRIEN	795
HENRY G. SCHAEFER	1331
BILL STAFFORD	1142
total write in	22
Poll Total:	4661

Chittenden-1-2

Race Totals	
MAUREEN P. DAKIN	1371
TOM O'BRIEN	795
HENRY G. SCHAEFER	1331
BILL STAFFORD	1142
total write in	22
seats: 2 Race Total:	4661

Chittenden-1-3

Colchester 1-3	
KENNETH W. ATKINS	15
PAUL E. BROWN	0
GEORGE C. CROSS	18
ROBERT L. PICHER	1
total write in	1
Poll Total:	35
Winooski Armory	
KENNETH W. ATKINS	532
PAUL E. BROWN	289
GEORGE C. CROSS	513
ROBERT L. PICHER	494
total write in	5
Poll Total:	1833
Winooski St. Francis	
KENNETH W. ATKINS	759
PAUL E. BROWN	411
GEORGE C. CROSS	826
ROBERT L. PICHER	608
total write in	7
Poll Total:	2611
Race Totals	
KENNETH W. ATKINS	1306
PAUL E. BROWN	700
GEORGE C. CROSS	1357
ROBERT L. PICHER	1103
total write in	13
seats: 2 Race Total:	4479

2000 GENERAL ELECTION RESULTS
STATE REPRESENTATIVE

Chittenden-2-1

Essex 2-1	
TESS ADONE	423
DEBBIE EVANS	2130
MARTIN MYERS	2290
JAN PETERSON	1454
GENE G. SWEETSER	2316
total write in	28
Poll Total:	8641

Race Totals	
TESS ADONE	423
DEBBIE EVANS	2130
MARTIN MYERS	2290
JAN PETERSON	1454
GENE G. SWEETSER	2316
total write in	28
seats: 2 Race Total:	8641

Chittenden-2-2

Milton 2-2	
KEVIN J. ENDRES	2276
DORAN D. METZGER	2622
BRENDA TURNER STEADY	1014
total write in	17
Poll Total:	5929

Race Totals	
KEVIN J. ENDRES	2276
DORAN D. METZGER	2622
BRENDA TURNER STEADY	1014
total write in	17
seats: 2 Race Total:	5929

Chittenden-2-3

Essex 2-3	
MARTHA P. HEATH	235
THOMAS "TOM" E. JAMES	233
total write in	5
Poll Total:	473

Chittenden-2-3

Milton 2-3	
MARTHA P. HEATH	217
THOMAS "TOM" E. JAMES	247
total write in	11
Poll Total:	475

Westford	
MARTHA P. HEATH	585
THOMAS "TOM" E. JAMES	394
total write in	3
Poll Total:	982

Race Totals	
MARTHA P. HEATH	1037
THOMAS "TOM" E. JAMES	874
total write in	19
seats: 1 Race Total:	1930

Chittenden-2-4

Essex 2-4	
JOANA CHAPPELOW	247
LARRY CHASE	1400
BERNARD "BERNIE" COUTURE	1476
PHIL HAMMERSLOUGH	696
LINDA KIRKER	1793
BARRY NELSON	318
MATTHEW STEVENS	1572
total write in	24
Poll Total:	7526

Race Totals	
JOANA CHAPPELOW	247
LARRY CHASE	1400
BERNARD "BERNIE" COUTURE	1476
PHIL HAMMERSLOUGH	696
LINDA KIRKER	1793
BARRY NELSON	318
MATTHEW STEVENS	1572
total write in	24
seats: 2 Race Total:	7526

2000 GENERAL ELECTION RESULTS
STATE REPRESENTATIVE

Chittenden-3

Bolton	
MIKE AUDET	222
MARGARET P. HUMMEL	248
MARC MAHEUX	209
GAYE R. SYMINGTON	258
total write in	2
Poll Total:	939
Jericho	
MIKE AUDET	1237
MARGARET P. HUMMEL	1332
MARC MAHEUX	1149
GAYE R. SYMINGTON	1469
total write in	6
Poll Total:	5193
Underhill	
MIKE AUDET	737
MARGARET P. HUMMEL	1021
MARC MAHEUX	638
GAYE R. SYMINGTON	964
total write in	0
Poll Total:	3360
Race Totals	
MIKE AUDET	2196
MARGARET P. HUMMEL	2601
MARC MAHEUX	1996
GAYE R. SYMINGTON	2691
total write in	8
seats: 2 Race Total:	9492

Chittenden-4

Richmond	
MARVIN CARPENTER	1026
PATRICIA R. DOYLE	1110
total write in	5
Poll Total:	2141
Race Totals	
MARVIN CARPENTER	1026
PATRICIA R. DOYLE	1110
total write in	5
seats: 1 Race Total:	2141

Chittenden-5-1

St. George	
FRED GREER	0
GEORGE SCHIAVONE	177
ELIZABETH SKARIE	136
total write in	0
Poll Total:	313
Shelburne 5-1	
FRED GREER	24
GEORGE SCHIAVONE	628
ELIZABETH SKARIE	413
total write in	0
Poll Total:	1065
Williston 5-1	
FRED GREER	35
GEORGE SCHIAVONE	443
ELIZABETH SKARIE	321
total write in	0
Poll Total:	799
Race Totals	
FRED GREER	59
GEORGE SCHIAVONE	1248
ELIZABETH SKARIE	870
total write in	0
seats: 1 Race Total:	2177

Chittenden-5-2

Williston 5-2	
TERENCE "TERRY" MACAIG	1532
MICHAEL QUAID	1822
total write in	9
Poll Total:	3363
Race Totals	
TERENCE "TERRY" MACAIG	1532
MICHAEL QUAID	1822
total write in	9
seats: 1 Race Total:	3363

2000 GENERAL ELECTION RESULTS
STATE REPRESENTATIVE

Chittenden-5-3

Charlotte	
ED AMIDON	1181
DEBBIE RAMSDELL	895
total write in	6
Poll Total:	2082
Shelburne 5-3	
ED AMIDON	164
DEBBIE RAMSDELL	77
total write in	0
Poll Total:	241
Race Totals	
ED AMIDON	1345
DEBBIE RAMSDELL	972
total write in	6
seats: 1 Race Total:	2323

Chittenden-5-4

Shelburne 5-4	
THOMAS A. LITTLE	2059
total write in	149
Poll Total:	2208
Race Totals	
THOMAS A. LITTLE	2059
total write in	149
seats: 1 Race Total:	2208

Chittenden-6

Hinesburg	
ROB BAST	908
BILL LIPPERT	1237
total write in	7
Poll Total:	2152
Race Totals	
ROB BAST	908
BILL LIPPERT	1237
total write in	7
seats: 1 Race Total:	2152

Chittenden-7-1

Burlington 7-1 W5	
MARGET BRUE	894
JOHANNAH LEDDY DONOVAN	1186
RICHARD T. KEMP	792
BILL KEOGH	1073
RACHEL NEVITT	177
IAN C. PARKER	89
JANE A. VAN BUREN	511
total write in	17
Poll Total:	4739
Burlington 7-1 W6	
MARGET BRUE	238
JOHANNAH LEDDY DONOVAN	498
RICHARD T. KEMP	305
BILL KEOGH	338
RACHEL NEVITT	107
IAN C. PARKER	70
JANE A. VAN BUREN	217
total write in	6
Poll Total:	1779
Race Totals	
MARGET BRUE	1132
JOHANNAH LEDDY DONOVAN	1684
RICHARD T. KEMP	1097
BILL KEOGH	1411
RACHEL NEVITT	284
IAN C. PARKER	159
JANE A. VAN BUREN	728
total write in	23
seats: 2 Race Total:	6518

2000 GENERAL ELECTION RESULTS
STATE REPRESENTATIVE

Chittenden-7-2

Burlington 7-2 W2

STEVE HINGTGEN	306
JOHN PATRICK TRACY	366
total write in	15
Poll Total:	687

Burlington 7-2 W3

STEVE HINGTGEN	1127
JOHN PATRICK TRACY	1494
total write in	55
Poll Total:	2676

Burlington 7-2 W5

STEVE HINGTGEN	42
JOHN PATRICK TRACY	61
total write in	3
Poll Total:	106

Race Totals

STEVE HINGTGEN	1475
JOHN PATRICK TRACY	1921
total write in	73
seats: 2 Race Total:	3469

Chittenden-7-3

Burlington 7-3 W2

BOB KISS	70
DAVID ZUCKERMAN	97
total write in	4
Poll Total:	171

Burlington 7-3 W1

BOB KISS	1401
DAVID ZUCKERMAN	1674
total write in	126
Poll Total:	3201

Burlington 7-3 W6

BOB KISS	259
DAVID ZUCKERMAN	319
total write in	4
Poll Total:	582

Chittenden-7-3

Race Totals

BOB KISS	1730
DAVID ZUCKERMAN	2090
total write in	134
seats: 2 Race Total:	3954

Chittenden-7-4

Burlington 7-4 W2

CARINA N. DRISCOLL	863
MATTHEW HOGG	268
total write in	11
Poll Total:	1142

Race Totals

CARINA N. DRISCOLL	863
MATTHEW HOGG	268
total write in	11
seats: 1 Race Total:	1142

Chittenden-7-5

Burlington 7-5 W4

STEVEN A. CIARDELLI	197
MARK LARSON	253
total write in	6
Poll Total:	456

Burlington 7-5 W3

STEVEN A. CIARDELLI	22
MARK LARSON	67
total write in	3
Poll Total:	92

Burlington 7-5 W7

STEVEN A. CIARDELLI	623
MARK LARSON	700
total write in	11
Poll Total:	1334

2000 GENERAL ELECTION RESULTS
STATE REPRESENTATIVE

Chittenden-7-5

Race Totals	
STEVEN A. CIARDELLI	842
MARK LARSON	1020
total write in	20
seats: 1 Race Total:	1882

Chittenden-7-6

Burlington 7-6 W4	
BILL ASWAD	1225
MATT GARDY	881
DENNIS MCBEE	852
KURT WRIGHT	1199
total write in	7
Poll Total:	4164

Burlington 7-6 W7	
BILL ASWAD	626
MATT GARDY	551
DENNIS MCBEE	497
KURT WRIGHT	664
total write in	5
Poll Total:	2343

Race Totals	
BILL ASWAD	1851
MATT GARDY	1432
DENNIS MCBEE	1349
KURT WRIGHT	1863
total write in	12
seats: 2 Race Total:	6507

Chittenden-7-7

Burlington 7-7 W6	
JEFFREY P. PASCOE	259
SUSAN WHEELER	679
total write in	11
Poll Total:	949

Chittenden-7-7

South Burlington 7-7	
JEFFREY P. PASCOE	389
SUSAN WHEELER	385
total write in	11
Poll Total:	785

Race Totals	
JEFFREY P. PASCOE	648
SUSAN WHEELER	1064
total write in	22
seats: 1 Race Total:	1734

Chittenden-7-8

South Burlington 7-8	
FRANK M. MAZUR	1731
ROBERT "DOC BOB" MELAMEDE	460
total write in	37
Poll Total:	2228

Race Totals	
FRANK M. MAZUR	1731
ROBERT "DOC BOB" MELAMEDE	460
total write in	37
seats: 1 Race Total:	2228

Chittenden-7-9

South Burlington 7-9	
C. LYNN FIFE	88
ANN PUGH	1375
BERNIE TOLMIE	978
total write in	4
Poll Total:	2445

Race Totals	
C. LYNN FIFE	88
ANN PUGH	1375
BERNIE TOLMIE	978
total write in	4
seats: 1 Race Total:	2445

2000 GENERAL ELECTION RESULTS
STATE REPRESENTATIVE

Chittenden 7-10

South Burlington7-10

ALBERT "SONNY" AUDETTE	1013
SANDRA SISSEL	647
THOMAS K. STOUT	269
total write in	3
Poll Total:	1932

Race Totals

ALBERT "SONNY" AUDETTE	1013
SANDRA SISSEL	647
THOMAS K. STOUT	269
total write in	3
seats: 1 Race Total:	1932

Essex-Caledonia-1

Bloomfield

JUDITH L. HOWLAND	14
JANICE L. PEASLEE	86
total write in	0
Poll Total:	100

Brunswick

JUDITH L. HOWLAND	9
JANICE L. PEASLEE	39
total write in	0
Poll Total:	48

Concord

JUDITH L. HOWLAND	174
JANICE L. PEASLEE	293
total write in	2
Poll Total:	469

Granby

JUDITH L. HOWLAND	11
JANICE L. PEASLEE	39
total write in	0
Poll Total:	50

Guildhall

JUDITH L. HOWLAND	47
JANICE L. PEASLEE	90
total write in	2
Poll Total:	139

Essex-Caledonia-1

Kirby

JUDITH L. HOWLAND	90
JANICE L. PEASLEE	133
total write in	0
Poll Total:	223

Lemington

JUDITH L. HOWLAND	12
JANICE L. PEASLEE	47
total write in	0
Poll Total:	59

Lunenburg Comm. Hall

JUDITH L. HOWLAND	100
JANICE L. PEASLEE	298
total write in	1
Poll Total:	399

Lunenburg Gilman

JUDITH L. HOWLAND	31
JANICE L. PEASLEE	113
total write in	1
Poll Total:	145

Maidstone

JUDITH L. HOWLAND	17
JANICE L. PEASLEE	51
total write in	0
Poll Total:	68

Victory

JUDITH L. HOWLAND	24
JANICE L. PEASLEE	37
total write in	0
Poll Total:	61

Race Totals

JUDITH L. HOWLAND	529
JANICE L. PEASLEE	1226
total write in	6
seats: 1 Race Total:	1761

2000 GENERAL ELECTION RESULTS
STATE REPRESENTATIVE

Essex-Caledonia-2

Brighton	
KEN GORDON	319
WILLIAM F. JOHNSON	327
total write in	2
Poll Total:	648
Canaan	
KEN GORDON	124
WILLIAM F. JOHNSON	303
total write in	0
Poll Total:	427
East Haven	
KEN GORDON	77
WILLIAM F. JOHNSON	67
total write in	0
Poll Total:	144
Newark	
KEN GORDON	158
WILLIAM F. JOHNSON	104
total write in	0
Poll Total:	262
Norton	
KEN GORDON	17
WILLIAM F. JOHNSON	66
total write in	0
Poll Total:	83
Race Totals	
KEN GORDON	695
WILLIAM F. JOHNSON	867
total write in	2
seats: 1 Race Total:	1564

Franklin-1

Franklin	
JASON BARNEY	372
SUSAN NADEAU	179
total write in	1
Poll Total:	552
Highgate	
JASON BARNEY	856
SUSAN NADEAU	390
total write in	5
Poll Total:	1251
Race Totals	
JASON BARNEY	1228
SUSAN NADEAU	569
total write in	6
seats: 1 Race Total:	1803

Franklin-2

Bakersfield	
DAVID BAKER	167
AVIS GERVAIS	369
JOE "WHITEY" LAROSE	184
ALBERT J. PERRY	263
total write in	4
Poll Total:	987
Berkshire	
DAVID BAKER	56
AVIS GERVAIS	425
JOE "WHITEY" LAROSE	312
ALBERT J. PERRY	222
total write in	6
Poll Total:	1021
Enosburg	
DAVID BAKER	155
AVIS GERVAIS	909
JOE "WHITEY" LAROSE	426
ALBERT J. PERRY	500
total write in	13
Poll Total:	2003
Richford	
DAVID BAKER	106
AVIS GERVAIS	669
JOE "WHITEY" LAROSE	622
ALBERT J. PERRY	482
total write in	16
Poll Total:	1895

2000 GENERAL ELECTION RESULTS
STATE REPRESENTATIVE

Franklin-2

Race Totals	
DAVID BAKER	484
AVIS GERVAIS	2372
JOE "WHITEY" LAROSE	1544
ALBERT J. PERRY	1467
total write in	39
seats: 2 Race Total:	5906

Franklin-3-1

St. Albans City	
DIANE REMILLARD COSTES	1259
KATHLEEN C. KEENAN	1451
JAMES W. WILLETT	1448
total write in	25
Poll Total:	4183

St. Albans Town 3-1	
DIANE REMILLARD COSTES	56
KATHLEEN C. KEENAN	55
JAMES W. WILLETT	79
total write in	0
Poll Total:	190

Race Totals	
DIANE REMILLARD COSTES	1315
KATHLEEN C. KEENAN	1506
JAMES W. WILLETT	1527
total write in	25
seats: 2 Race Total:	4373

Franklin-3-2

St. Albans Town 3-2	
GEORGE "RON" ALLARD	1195
TAYT R. BROOKS	944
DAVID ABELL MCWILLIAMS	129
total write in	5
Poll Total:	2273

Franklin-3-2

Race Totals	
GEORGE "RON" ALLARD	1195
TAYT R. BROOKS	944
DAVID ABELL MCWILLIAMS	129
total write in	5
seats: 1 Race Total:	2273

Franklin-4

Fairfield	
RICHARD J. HOWRIGAN	774
total write in	12
Poll Total:	786

Sheldon	
RICHARD J. HOWRIGAN	696
total write in	6
Poll Total:	702

Race Totals	
RICHARD J. HOWRIGAN	1470
total write in	18
seats: 1 Race Total:	1488

Franklin-5-1

Georgia	
CAROL BUCHDAHL	633
CARL J. ROSENQUIST	1332
total write in	0
Poll Total:	1965

Race Totals	
CAROL BUCHDAHL	633
CARL J. ROSENQUIST	1332
total write in	0
seats: 1 Race Total:	1965

2000 GENERAL ELECTION RESULTS
STATE REPRESENTATIVE

Franklin-5-2

Fairfax	
EDWARD R. NUTTALL	410
ED PAQUIN	737
JOHN "JAY" M. ROUSSEAU	501
total write in	2
Poll Total:	1650
Fletcher	
EDWARD R. NUTTALL	68
ED PAQUIN	286
JOHN "JAY" M. ROUSSEAU	185
total write in	2
Poll Total:	541
Race Totals	
EDWARD R. NUTTALL	478
ED PAQUIN	1023
JOHN "JAY" M. ROUSSEAU	686
total write in	4
seats: 1 Race Total:	2191

Franklin-Grand Isle-1

Alburg	
ANDREA A. BEADERSTADT	300
KATHY LABELLE LAVOIE	349
JOHN S. WINTERS	454
total write in	12
Poll Total:	1115
Swanton	
ANDREA A. BEADERSTADT	711
KATHY LABELLE LAVOIE	1666
JOHN S. WINTERS	1792
total write in	84
Poll Total:	4253
Race Totals	
ANDREA A. BEADERSTADT	1011
KATHY LABELLE LAVOIE	2015
JOHN S. WINTERS	2246
total write in	96
seats: 2 Race Total:	5368

Grand Isle-1

Grand Isle	
MITZI JOHNSON	418
JOHN V. LABARGE	651
total write in	1
Poll Total:	1070
Isle LaMotte	
MITZI JOHNSON	107
JOHN V. LABARGE	166
total write in	0
Poll Total:	273
North Hero	
MITZI JOHNSON	147
JOHN V. LABARGE	306
total write in	1
Poll Total:	454
South Hero	
MITZI JOHNSON	451
JOHN V. LABARGE	596
total write in	1
Poll Total:	1048
Race Totals	
MITZI JOHNSON	1123
JOHN V. LABARGE	1719
total write in	3
seats: 1 Race Total:	2845

Lamoille-1

Belvidere	
CONNIE EDWARDS	38
RICHARD A. WESTMAN	95
total write in	0
Poll Total:	133
Cambridge	
CONNIE EDWARDS	482
RICHARD A. WESTMAN	1084
total write in	3
Poll Total:	1569

2000 GENERAL ELECTION RESULTS
STATE REPRESENTATIVE

Lamoille-1

Waterville	
CONNIE EDWARDS	100
RICHARD A. WESTMAN	206
total write in	2
Poll Total:	308
Race Totals	
CONNIE EDWARDS	620
RICHARD A. WESTMAN	1385
total write in	5
seats: 1 Race Total:	2010

Lamoille-2-1

Hyde Park	
STEPHANIE A. BOURDEAU	826
JAN ROY	597
total write in	3
Poll Total:	1426
Wolcott	
STEPHANIE A. BOURDEAU	307
JAN ROY	325
total write in	0
Poll Total:	632
Race Totals	
STEPHANIE A. BOURDEAU	1133
JAN ROY	922
total write in	3
seats: 1 Race Total:	2058

Lamoille-2-2

Morristown	
LARRY DRONEY	853
RICHARD C. MARRON	1271
CATHY VOYER	1281
total write in	67
Poll Total:	3472
Stowe	
LARRY DRONEY	443
RICHARD C. MARRON	2036
CATHY VOYER	1640
total write in	13
Poll Total:	4132
Race Totals	
LARRY DRONEY	1296
RICHARD C. MARRON	3307
CATHY VOYER	2921
total write in	80
seats: 2 Race Total:	7604

Lamoille-3

Eden	
REBECCA A. MACHIA	242
MELISSA A. ROBITILLE	34
MARK WOODWARD	201
total write in	3
Poll Total:	480
Johnson	
REBECCA A. MACHIA	409
MELISSA A. ROBITILLE	61
MARK WOODWARD	966
total write in	1
Poll Total:	1437
Race Totals	
REBECCA A. MACHIA	651
MELISSA A. ROBITILLE	95
MARK WOODWARD	1167
total write in	4
seats: 1 Race Total:	1917

2000 GENERAL ELECTION RESULTS
STATE REPRESENTATIVE

Orange-1

Braintree

PHILIP A. ANGELL, JR.	313
MIKE FIORILLO	213
RICHARD W. MALLARY	166
STEPHEN W. WEBSTER	318
total write in	2
Poll Total:	1012

Brookfield

PHILIP A. ANGELL, JR.	323
MIKE FIORILLO	339
RICHARD W. MALLARY	270
STEPHEN W. WEBSTER	291
total write in	6
Poll Total:	1229

Randolph Chandler

PHILIP A. ANGELL, JR.	1040
MIKE FIORILLO	953
RICHARD W. MALLARY	642
STEPHEN W. WEBSTER	1144
total write in	7
Poll Total:	3786

Race Totals

PHILIP A. ANGELL, JR.	1676
MIKE FIORILLO	1505
RICHARD W. MALLARY	1078
STEPHEN W. WEBSTER	1753
total write in	15
seats: 2 Race Total:	6027

Orange-2

Chelsea

BOB BLAND	109
SYLVIA R. KENNEDY	409
MARION C. MILNE	235
RAMA SCHNEIDER	29
PHILIP C. WINTERS	357
total write in	1
Poll Total:	1140

Orange-2

Orange

BOB BLAND	60
SYLVIA R. KENNEDY	337
MARION C. MILNE	94
RAMA SCHNEIDER	29
PHILIP C. WINTERS	324
total write in	3
Poll Total:	847

Tunbridge

BOB BLAND	157
SYLVIA R. KENNEDY	323
MARION C. MILNE	294
RAMA SCHNEIDER	33
PHILIP C. WINTERS	279
total write in	2
Poll Total:	1088

Vershire

BOB BLAND	132
SYLVIA R. KENNEDY	138
MARION C. MILNE	164
RAMA SCHNEIDER	28
PHILIP C. WINTERS	105
total write in	0
Poll Total:	567

Washington

BOB BLAND	66
SYLVIA R. KENNEDY	325
MARION C. MILNE	193
RAMA SCHNEIDER	25
PHILIP C. WINTERS	254
total write in	2
Poll Total:	865

Williamstown

BOB BLAND	184
SYLVIA R. KENNEDY	781
MARION C. MILNE	359
RAMA SCHNEIDER	119
PHILIP C. WINTERS	1017
total write in	4
Poll Total:	2464

2000 GENERAL ELECTION RESULTS
STATE REPRESENTATIVE

Orange-2

Race Totals	
BOB BLAND	708
SYLVIA R. KENNEDY	2313
MARION C. MILNE	1339
RAMA SCHNEIDER	263
PHILIP C. WINTERS	2336
total write in	12
seats: 2 Race Total:	6971

Orange-3

Bradford	
WAYNE G. KENYON	605
NEIL RANDALL	685
total write in	2
Poll Total:	1292
Corinth	
WAYNE G. KENYON	351
NEIL RANDALL	392
total write in	6
Poll Total:	749
Race Totals	
WAYNE G. KENYON	956
NEIL RANDALL	1077
total write in	8
seats: 1 Race Total:	2041

Orange-4

Fairlee	
MARY DALY	289
JIM MASLAND	270
total write in	2
Poll Total:	561
Thetford	
MARY DALY	506
JIM MASLAND	962
total write in	4
Poll Total:	1472

Orange-4

West Fairlee	
MARY DALY	133
JIM MASLAND	172
total write in	1
Poll Total:	306
Race Totals	
MARY DALY	928
JIM MASLAND	1404
total write in	7
seats: 1 Race Total:	2339

Orange-Caledonia-1

Groton	
HARVEY B. OTTERMAN, JR.	334
AL STEVENS	135
BOOTS WARDINSKI	8
total write in	0
Poll Total:	477
Newbury Twn Of. Bld.	
HARVEY B. OTTERMAN, JR.	233
AL STEVENS	258
BOOTS WARDINSKI	25
total write in	0
Poll Total:	516
Newbury Townhouse	
HARVEY B. OTTERMAN, JR.	135
AL STEVENS	81
BOOTS WARDINSKI	9
total write in	0
Poll Total:	225
Newbury Wells River	
HARVEY B. OTTERMAN, JR.	163
AL STEVENS	132
BOOTS WARDINSKI	10
total write in	2
Poll Total:	307

2000 GENERAL ELECTION RESULTS
STATE REPRESENTATIVE

Orange-Caledonia-1

Topsham

HARVEY B. OTTERMAN, JR.	465
AL STEVENS	160
BOOTS WARDINSKI	13
total write in	0
Poll Total:	638

Race Totals

HARVEY B. OTTERMAN, JR.	1330
AL STEVENS	766
BOOTS WARDINSKI	65
total write in	2
seats: 1 Race Total:	2163

Orleans-1

Brownington

DIANE MOORE	120
BARBARA POSTMAN	143
LOREN T. SHAW	194
NANCY J. SHELTRA	201
total write in	2
Poll Total:	660

Charleston

DIANE MOORE	129
BARBARA POSTMAN	156
LOREN T. SHAW	268
NANCY J. SHELTRA	268
total write in	1
Poll Total:	822

Derby

DIANE MOORE	595
BARBARA POSTMAN	857
LOREN T. SHAW	1285
NANCY J. SHELTRA	1157
total write in	19
Poll Total:	3913

Orleans-1

Holland

DIANE MOORE	82
BARBARA POSTMAN	104
LOREN T. SHAW	154
NANCY J. SHELTRA	164
total write in	2
Poll Total:	506

Morgan

DIANE MOORE	123
BARBARA POSTMAN	120
LOREN T. SHAW	200
NANCY J. SHELTRA	197
total write in	0
Poll Total:	640

Race Totals

DIANE MOORE	1049
BARBARA POSTMAN	1380
LOREN T. SHAW	2101
NANCY J. SHELTRA	1987
total write in	24
seats: 2 Race Total:	6541

Orleans-2

Coventry

REYNOLD R. CHOINIERE	89
JOHN K. HALL	161
DUNCAN F. KILMARTIN	240
total write in	141
Poll Total:	631

Irasburg

REYNOLD R. CHOINIERE	94
JOHN K. HALL	301
DUNCAN F. KILMARTIN	379
total write in	168
Poll Total:	942

Newport City

REYNOLD R. CHOINIERE	651
JOHN K. HALL	741
DUNCAN F. KILMARTIN	1111
total write in	544
Poll Total:	3047

2000 GENERAL ELECTION RESULTS
STATE REPRESENTATIVE

Orleans-2

Newport Town

REYNOLD R. CHOINIERE	183
JOHN K. HALL	289
DUNCAN F. KILMARTIN	391
total write in	264
Poll Total:	1127

Race Totals

REYNOLD R. CHOINIERE	1017
JOHN K. HALL	1492
DUNCAN F. KILMARTIN	2121
total write in	1117
seats: 2 Race Total:	5747

Orleans-Caledonia-1

Albany

DAVID P. BOLDUC	209
KEVIN GOODRIDGE	270
ROBERT E. KINSEY	173
JOHN S. RODGERS	193
total write in	5
Poll Total:	850

Barton Mem. Bldg.

DAVID P. BOLDUC	505
KEVIN GOODRIDGE	385
ROBERT E. KINSEY	221
JOHN S. RODGERS	340
total write in	3
Poll Total:	1454

Barton Orleans

DAVID P. BOLDUC	319
KEVIN GOODRIDGE	243
ROBERT E. KINSEY	147
JOHN S. RODGERS	157
total write in	4
Poll Total:	870

Orleans-Caledonia-1

Craftsbury

DAVID P. BOLDUC	187
KEVIN GOODRIDGE	248
ROBERT E. KINSEY	348
JOHN S. RODGERS	264
total write in	2
Poll Total:	1049

Glover

DAVID P. BOLDUC	245
KEVIN GOODRIDGE	224
ROBERT E. KINSEY	229
JOHN S. RODGERS	331
total write in	1
Poll Total:	1030

Greensboro

DAVID P. BOLDUC	142
KEVIN GOODRIDGE	157
ROBERT E. KINSEY	206
JOHN S. RODGERS	181
total write in	1
Poll Total:	687

Sheffield

DAVID P. BOLDUC	147
KEVIN GOODRIDGE	140
ROBERT E. KINSEY	67
JOHN S. RODGERS	106
total write in	2
Poll Total:	462

Westmore

DAVID P. BOLDUC	140
KEVIN GOODRIDGE	109
ROBERT E. KINSEY	81
JOHN S. RODGERS	101
total write in	0
Poll Total:	431

Wheelock

DAVID P. BOLDUC	125
KEVIN GOODRIDGE	136
ROBERT E. KINSEY	109
JOHN S. RODGERS	111
total write in	3
Poll Total:	484

2000 GENERAL ELECTION RESULTS
STATE REPRESENTATIVE

Orleans-Caledonia-1

Race Totals	
DAVID P. BOLDUC	2019
KEVIN GOODRIDGE	1912
ROBERT E. KINSEY	1581
JOHN S. RODGERS	1784
total write in	21
seats: 2 Race Total:	7317

Orleans-Franklin-1

Jay	
ROBERT A. STARR	151
GEORGIA "GEE-GEE" ZAVESON	46
total write in	0
Poll Total:	197
Lowell	
ROBERT A. STARR	264
GEORGIA "GEE-GEE" ZAVESON	54
total write in	4
Poll Total:	322
Montgomery	
ROBERT A. STARR	388
GEORGIA "GEE-GEE" ZAVESON	101
total write in	0
Poll Total:	489
Troy	
ROBERT A. STARR	443
GEORGIA "GEE-GEE" ZAVESON	133
total write in	3
Poll Total:	579
Westfield	
ROBERT A. STARR	209
GEORGIA "GEE-GEE" ZAVESON	54
total write in	3
Poll Total:	266
Race Totals	
ROBERT A. STARR	1455
GEORGIA "GEE-GEE" ZAVESON	388
total write in	10
seats: 1 Race Total:	1853

Rutland-1

Castleton	
ROBERT HELM	1096
ROBERT J. RICHARDS	350
DAVID ROGERS	1000
JANICE "JAN" ROUSSE	671
total write in	4
Poll Total:	3121
Fair Haven	
ROBERT HELM	807
ROBERT J. RICHARDS	306
DAVID ROGERS	587
JANICE "JAN" ROUSSE	389
total write in	5
Poll Total:	2094
West Haven	
ROBERT HELM	104
ROBERT J. RICHARDS	36
DAVID ROGERS	84
JANICE "JAN" ROUSSE	41
total write in	0
Poll Total:	265
Race Totals	
ROBERT HELM	2007
ROBERT J. RICHARDS	692
DAVID ROGERS	1671
JANICE "JAN" ROUSSE	1101
total write in	9
seats: 2 Race Total:	5480

Rutland-2

Brandon	
PEG FLORY	1179
ROBERT "BOB" H. WOOD, JR.	1482
total write in	27
Poll Total:	2688
Pittsford	
PEG FLORY	1138
ROBERT "BOB" H. WOOD, JR.	980
total write in	24
Poll Total:	2142

2000 GENERAL ELECTION RESULTS
STATE REPRESENTATIVE

Rutland-2

Race Totals		
PEG FLORY		2317
ROBERT "BOB" H. WOOD, JR.		2462
total write in		51
seats: 2	Race Total:	4830

Rutland-3

Poultney		
FREDERICK A. MASLACK		662
HENRY "SONNY" PANOUSHEK		428
J. JUSTIN WOODS		456
total write in		1
	Poll Total:	1547
Race Totals		
FREDERICK A. MASLACK		662
HENRY "SONNY" PANOUSHEK		428
J. JUSTIN WOODS		456
total write in		1
seats: 1	Race Total:	1547

Rutland-4

Mount Holly		
JOYCE BARBIERI		289
BOB WEEKS		360
total write in		0
	Poll Total:	649
Mount Tabor		
JOYCE BARBIERI		40
BOB WEEKS		60
total write in		0
	Poll Total:	100
Tinmouth		
JOYCE BARBIERI		123
BOB WEEKS		153
total write in		0
	Poll Total:	276

Rutland-4

Wallingford		
JOYCE BARBIERI		490
BOB WEEKS		651
total write in		9
	Poll Total:	1150
Race Totals		
JOYCE BARBIERI		942
BOB WEEKS		1224
total write in		9
seats: 1	Race Total:	2175

Rutland-5

Rutland Town		
KEVIN J. MULLIN		2013
total write in		21
	Poll Total:	2034
Race Totals		
KEVIN J. MULLIN		2013
total write in		21
seats: 1	Race Total:	2034

Rutland-6-1

Rutland City 6-1 W1		
VIRGINIA DUFFY		1017
MARY C. MAZZARIELLO		878
total write in		10
	Poll Total:	1905
Race Totals		
VIRGINIA DUFFY		1017
MARY C. MAZZARIELLO		878
total write in		10
seats: 1	Race Total:	1905

2000 GENERAL ELECTION RESULTS
STATE REPRESENTATIVE

Rutland-6-2

Rutland City 6-2 W2

THOMAS DEPOY	924
JOANNE SLATTERY	531
total write in	3
Poll Total:	1458

Race Totals

THOMAS DEPOY	924
JOANNE SLATTERY	531
total write in	3
seats: 1 Race Total:	1458

Rutland-6-3

Rutland City 6-3 W3A

CARL J. HAAS	612
MELISSA HAYDEN	424
CHERYL M. HOOKER	600
JERRY KREITZER	562
JOE TILDEN	318
total write in	5
Poll Total:	2521

Rutland City 6-3 W3B

CARL J. HAAS	382
MELISSA HAYDEN	305
CHERYL M. HOOKER	439
JERRY KREITZER	425
JOE TILDEN	195
total write in	2
Poll Total:	1748

Race Totals

CARL J. HAAS	994
MELISSA HAYDEN	729
CHERYL M. HOOKER	1039
JERRY KREITZER	987
JOE TILDEN	513
total write in	7
seats: 2 Race Total:	4269

Rutland-6-4

Rutland City 6-4 W4

DAVID ALLAIRE	819
DIANE M. CARMOLLI	736
total write in	4
Poll Total:	1559

Race Totals

DAVID ALLAIRE	819
DIANE M. CARMOLLI	736
total write in	4
seats: 1 Race Total:	1559

Rutland-7

Clarendon

JOSEPH BAKER	687
JUDY BLOOMER CROWLEY	688
MICHAEL J. KLOPCHIN	617
J. ROBERT SEBASKY	261
total write in	5
Poll Total:	2258

Ira

JOSEPH BAKER	123
JUDY BLOOMER CROWLEY	119
MICHAEL J. KLOPCHIN	85
J. ROBERT SEBASKY	35
total write in	12
Poll Total:	374

Proctor

JOSEPH BAKER	526
JUDY BLOOMER CROWLEY	521
MICHAEL J. KLOPCHIN	330
J. ROBERT SEBASKY	97
total write in	0
Poll Total:	1474

West Rutland

JOSEPH BAKER	750
JUDY BLOOMER CROWLEY	683
MICHAEL J. KLOPCHIN	409
J. ROBERT SEBASKY	89
total write in	0
Poll Total:	1931

2000 GENERAL ELECTION RESULTS
STATE REPRESENTATIVE

Rutland-7

Race Totals	
JOSEPH BAKER	2086
JUDY BLOOMER CROWLEY	2011
MICHAEL J. KLOPCHIN	1441
J. ROBERT SEBASKY	482
total write in	17
seats: 2 Race Total:	6037

Rutland-Benn.-1

Middletown Springs	
DAVE BENSON	142
PERRY D. WAITE	300
total write in	3
Poll Total:	445
Pawlet	
DAVE BENSON	156
PERRY D. WAITE	529
total write in	1
Poll Total:	686
Rupert	
DAVE BENSON	157
PERRY D. WAITE	251
total write in	4
Poll Total:	412
Wells	
DAVE BENSON	191
PERRY D. WAITE	300
total write in	0
Poll Total:	491
Race Totals	
DAVE BENSON	646
PERRY D. WAITE	1380
total write in	8
seats: 1 Race Total:	2034

Rutland-Windsor-1

Bridgewater	
IRA M. PIKE	436
total write in	5
Poll Total:	441
Chittenden	
IRA M. PIKE	522
total write in	21
Poll Total:	543
Mendon	
IRA M. PIKE	527
total write in	2
Poll Total:	529
Sherburne	
IRA M. PIKE	567
total write in	8
Poll Total:	575
Race Totals	
IRA M. PIKE	2052
total write in	36
seats: 1 Race Total:	2088

Washington-1

Moretown	
BILL CLELAND	255
MAXINE GRAD	596
BRIAN LACOUNT	386
ALAN H. WEISS	392
total write in	5
Poll Total:	1634
Northfield	
BILL CLELAND	1236
MAXINE GRAD	1015
BRIAN LACOUNT	831
ALAN H. WEISS	1060
total write in	2
Poll Total:	4144

2000 GENERAL ELECTION RESULTS
STATE REPRESENTATIVE

Washington-1

Roxbury	
BILL CLELAND	156
MAXINE GRAD	161
BRIAN LACOUNT	107
ALAN H. WEISS	182
total write in	0
Poll Total:	606

Race Totals	
BILL CLELAND	1647
MAXINE GRAD	1772
BRIAN LACOUNT	1324
ALAN H. WEISS	1634
total write in	7
seats: 2 Race Total:	6384

Washington-2

Calais	
ELAINE ALFANO	566
RAY GADREAULT	33
ELLIOTT A. MORSE	415
DONNY OSMAN	487
JOHN M. SANFACON	290
total write in	0
Poll Total:	1791

East Montpelier	
ELAINE ALFANO	674
RAY GADREAULT	46
ELLIOTT A. MORSE	808
DONNY OSMAN	669
JOHN M. SANFACON	648
total write in	0
Poll Total:	2845

Marshfield	
ELAINE ALFANO	366
RAY GADREAULT	41
ELLIOTT A. MORSE	399
DONNY OSMAN	386
JOHN M. SANFACON	342
total write in	2
Poll Total:	1536

Washington-2

Plainfield	
ELAINE ALFANO	426
RAY GADREAULT	34
ELLIOTT A. MORSE	282
DONNY OSMAN	475
JOHN M. SANFACON	247
total write in	1
Poll Total:	1465

Woodbury	
ELAINE ALFANO	200
RAY GADREAULT	63
ELLIOTT A. MORSE	201
DONNY OSMAN	193
JOHN M. SANFACON	180
total write in	0
Poll Total:	837

Race Totals	
ELAINE ALFANO	2232
RAY GADREAULT	217
ELLIOTT A. MORSE	2105
DONNY OSMAN	2210
JOHN M. SANFACON	1707
total write in	3
seats: 2 Race Total:	8474

Washington-3

Barre Town	
CHARLES "CHIP" CASTLE	1482
GEORGE CLAIN	1276
HENRY L. GRAY	2232
THOMAS F. "TOM" KOCH	2372
total write in	17
Poll Total:	7379

Race Totals	
CHARLES "CHIP" CASTLE	1482
GEORGE CLAIN	1276
HENRY L. GRAY	2232
THOMAS F. "TOM" KOCH	2372
total write in	17
seats: 2 Race Total:	7379

2000 GENERAL ELECTION RESULTS
STATE REPRESENTATIVE

Washington-4-1

Barre City 4-1	
DONNA D. STRATTON	789
LEO M. VALLIERE	927
total write in	5
Poll Total:	1721
Race Totals	
DONNA D. STRATTON	789
LEO M. VALLIERE	927
total write in	5
seats: 1 Race Total:	1721

Washington-4-2

Barre City 4-2	
ANITA L. CHADDERTON	487
HARRY S. MONTI	1293
ED STANAK	530
RUTH H. TOWNE	909
total write in	13
Poll Total:	3232
Berlin	
ANITA L. CHADDERTON	243
HARRY S. MONTI	534
ED STANAK	319
RUTH H. TOWNE	838
total write in	2
Poll Total:	1936
Race Totals	
ANITA L. CHADDERTON	730
HARRY S. MONTI	1827
ED STANAK	849
RUTH H. TOWNE	1747
total write in	15
seats: 2 Race Total:	5168

Washington-5

Montpelier W-5	
FRANCIS K. BROOKS	2807
MICHAEL R. DOYLE	1086
KAREN B. KITZMILLER	2785
JILL R. MCDERMOTT	972
total write in	12
Poll Total:	7662
Race Totals	
FRANCIS K. BROOKS	2807
MICHAEL R. DOYLE	1086
KAREN B. KITZMILLER	2785
JILL R. MCDERMOTT	972
total write in	12
seats: 2 Race Total:	7662

Washington-Addison-1

Fayston	
KINNY CONNELL	325
BRUCE HYDE	362
total write in	1
Poll Total:	688
Granville	
KINNY CONNELL	89
BRUCE HYDE	63
total write in	1
Poll Total:	153
Waitsfield	
KINNY CONNELL	536
BRUCE HYDE	459
total write in	5
Poll Total:	1000
Warren	
KINNY CONNELL	565
BRUCE HYDE	374
total write in	3
Poll Total:	942

2000 GENERAL ELECTION RESULTS
STATE REPRESENTATIVE

Washington-Addison-1

Race Totals	
KINNY CONNELL	1515
BRUCE HYDE	1258
total write in	10
seats: 1 Race Total:	2783

Washington-Chit.-1

Duxbury	
FELIX J. CALLAN	261
ROBERT DOSTIS	276
VAL VINCENT	324
GEORGE P. WISELL	253
total write in	2
Poll Total:	1116

Huntington	
FELIX J. CALLAN	253
ROBERT DOSTIS	581
VAL VINCENT	563
GEORGE P. WISELL	314
total write in	5
Poll Total:	1716

Waterbury	
FELIX J. CALLAN	980
ROBERT DOSTIS	1122
VAL VINCENT	1294
GEORGE P. WISELL	1034
total write in	6
Poll Total:	4436

Race Totals	
FELIX J. CALLAN	1494
ROBERT DOSTIS	1979
VAL VINCENT	2181
GEORGE P. WISELL	1601
total write in	13
seats: 2 Race Total:	7268

Washington-Lam.-1-1

Elmore	
WILSON D. BRETT	201
HENRIETTA JORDAN	227
total write in	0
Poll Total:	428

Middlesex	
WILSON D. BRETT	463
HENRIETTA JORDAN	534
total write in	2
Poll Total:	999

Montpelier W-L-1-1	
WILSON D. BRETT	100
HENRIETTA JORDAN	126
total write in	0
Poll Total:	226

Worcester	
WILSON D. BRETT	260
HENRIETTA JORDAN	273
total write in	0
Poll Total:	533

Race Totals	
WILSON D. BRETT	1024
HENRIETTA JORDAN	1160
total write in	2
seats: 1 Race Total:	2186

Windham-1

Athens	
ROGER W. BALLOU	71
STEVE DARROW	39
DAVID L. DEEN	38
LEW YOUNG	65
total write in	1
Poll Total:	214

2000 GENERAL ELECTION RESULTS
STATE REPRESENTATIVE

Windham-1

Dummerston	
ROGER W. BALLOU	340
STEVE DARROW	685
DAVID L. DEEN	493
LEW YOUNG	298
total write in	2
Poll Total:	1818
Putney	
ROGER W. BALLOU	226
STEVE DARROW	844
DAVID L. DEEN	774
LEW YOUNG	258
total write in	3
Poll Total:	2105
Westminster	
ROGER W. BALLOU	436
STEVE DARROW	854
DAVID L. DEEN	960
LEW YOUNG	402
total write in	4
Poll Total:	2656
Race Totals	
ROGER W. BALLOU	1073
STEVE DARROW	2422
DAVID L. DEEN	2265
LEW YOUNG	1023
total write in	10
seats: 2 Race Total:	6793

Windham-2-1

Brattleboro 2-1	
VIRGINIA A. "GINI" MILKEY	1620
total write in	63
Poll Total:	1683
Race Totals	
VIRGINIA A. "GINI" MILKEY	1620
total write in	63
seats: 1 Race Total:	1683

Windham-2-2

Brattleboro 2-2	
DARYL L. PILLSBURY	799
ALEXANDER "SANDY" SHRIVER	758
total write in	12
Poll Total:	1569
Race Totals	
DARYL L. PILLSBURY	799
ALEXANDER "SANDY" SHRIVER	758
total write in	12
seats: 1 Race Total:	1569

Windham-2-3

Brattleboro 2-3	
LYNN CORUM	369
SARAH EDWARDS	591
DONALD V. WEBSTER	695
total write in	14
Poll Total:	1669
Race Totals	
LYNN CORUM	369
SARAH EDWARDS	591
DONALD V. WEBSTER	695
total write in	14
seats: 1 Race Total:	1669

Windham-3

Brookline	
DAN K. DARROW	120
DORIS A. KNECHTEL	129
total write in	0
Poll Total:	249
Marlboro	
DAN K. DARROW	422
DORIS A. KNECHTEL	127
total write in	3
Poll Total:	552

2000 GENERAL ELECTION RESULTS
STATE REPRESENTATIVE

Windham-3

Newfane

DAN K. DARROW	599
DORIS A. KNECHTEL	380
total write in	0
Poll Total:	979

Townshend

DAN K. DARROW	341
DORIS A. KNECHTEL	245
total write in	0
Poll Total:	586

Race Totals

DAN K. DARROW	1482
DORIS A. KNECHTEL	881
total write in	3
seats: 1 Race Total:	2366

Windham-4

Dover

RICK HUBE	431
JOHN MORAN	226
total write in	1
Poll Total:	658

Jamaica

RICK HUBE	285
JOHN MORAN	152
total write in	1
Poll Total:	438

Londonderry

RICK HUBE	616
JOHN MORAN	261
total write in	2
Poll Total:	879

Stratton

RICK HUBE	80
JOHN MORAN	17
total write in	0
Poll Total:	97

Windham-4

Wardsboro

RICK HUBE	195
JOHN MORAN	181
total write in	0
Poll Total:	376

Race Totals

RICK HUBE	1607
JOHN MORAN	837
total write in	4
seats: 1 Race Total:	2448

Windham-5

Guilford

PATRICIA A. O'DONNELL	298
ANNE RIDER	716
total write in	1
Poll Total:	1015

Vernon

PATRICIA A. O'DONNELL	777
ANNE RIDER	282
total write in	1
Poll Total:	1060

Race Totals

PATRICIA A. O'DONNELL	1075
ANNE RIDER	998
total write in	2
seats: 1 Race Total:	2075

Windham-Bennington-1

Halifax

JOHANNA BOLIVER	193
BOB RUSTEN	226
total write in	0
Poll Total:	419

2000 GENERAL ELECTION RESULTS
STATE REPRESENTATIVE

Windham-Bennington-1

Searsburg	
JOHANNA BOLIVER	30
BOB RUSTEN	17
total write in	0
Poll Total:	47
Whitingham	
JOHANNA BOLIVER	280
BOB RUSTEN	333
total write in	1
Poll Total:	614
Wilmington	
JOHANNA BOLIVER	435
BOB RUSTEN	707
total write in	5
Poll Total:	1147
Race Totals	
JOHANNA BOLIVER	938
BOB RUSTEN	1283
total write in	6
seats: 1 Race Total:	2227

Windsor-1

Windsor	
DONNA SWEANEY	1334
total write in	80
Poll Total:	1414
Race Totals	
DONNA SWEANEY	1334
total write in	80
seats: 1 Race Total:	1414

Windsor-2-1

Barnard	
DAVID N. JOHNSON	332
MICHAEL S. REESE	237
total write in	0
Poll Total:	569
Hartford 2-1	
DAVID N. JOHNSON	538
MICHAEL S. REESE	523
total write in	6
Poll Total:	1067
Pomfret	
DAVID N. JOHNSON	217
MICHAEL S. REESE	362
total write in	1
Poll Total:	580
Race Totals	
DAVID N. JOHNSON	1087
MICHAEL S. REESE	1122
total write in	7
seats: 1 Race Total:	2216

Windsor-2-2

Hartford 2-2	
LYNN BOHI	1612
RICHARD G. GRASSI	1337
MICHAEL KAINEN	1632
RALPH W. LEHMAN	1442
total write in	22
Poll Total:	6045
Race Totals	
LYNN BOHI	1612
RICHARD G. GRASSI	1337
MICHAEL KAINEN	1632
RALPH W. LEHMAN	1442
total write in	22
seats: 2 Race Total:	6045

2000 GENERAL ELECTION RESULTS
STATE REPRESENTATIVE

Windsor-2-3

Reading	
JACK ANDERSON	326
total write in	6
Poll Total:	332
Woodstock	
JACK ANDERSON	1637
total write in	58
Poll Total:	1695
Race Totals	
JACK ANDERSON	1963
total write in	64
seats: 1 Race Total:	2027

Windsor-3

Hartland	
STEVEN C. ADAMS	864
DEREK LEVIN	791
total write in	1
Poll Total:	1656
West Windsor	
STEVEN C. ADAMS	366
DEREK LEVIN	242
total write in	3
Poll Total:	611
Race Totals	
STEVEN C. ADAMS	1230
DEREK LEVIN	1033
total write in	4
seats: 1 Race Total:	2267

Windsor-4

Cavendish	
DON P. DAVIS	404
MARTHA HENNESSY	58
GRAHAM C. HUNTER II	174
total write in	0
Poll Total:	636
Weathersfield	
DON P. DAVIS	556
MARTHA HENNESSY	265
GRAHAM C. HUNTER II	549
total write in	0
Poll Total:	1370
Race Totals	
DON P. DAVIS	960
MARTHA HENNESSY	323
GRAHAM C. HUNTER II	723
total write in	0
seats: 1 Race Total:	2006

Windsor-5

Andover	
ERRON J. CAREY	185
LEO F. GRAHAM	83
total write in	0
Poll Total:	268
Baltimore	
ERRON J. CAREY	79
LEO F. GRAHAM	26
total write in	0
Poll Total:	105
Chester	
ERRON J. CAREY	965
LEO F. GRAHAM	522
total write in	3
Poll Total:	1490

2000 GENERAL ELECTION RESULTS
STATE REPRESENTATIVE

Windsor-5

Weston

ERRON J. CAREY	188
LEO F. GRAHAM	160
total write in	0
Poll Total:	348

Race Totals

ERRON J. CAREY	1417
LEO F. GRAHAM	791
total write in	3
seats: 1 Race Total:	2211

Windsor-6

Springfield W-6

CAROL A. COLE	1697
ALICE M. EMMONS	1824
HOWARD FAIRMAN	935
JOHN E. FOLLETT	2071
total write in	7
Poll Total:	6534

Race Totals

CAROL A. COLE	1697
ALICE M. EMMONS	1824
HOWARD FAIRMAN	935
JOHN E. FOLLETT	2071
total write in	7
seats: 2 Race Total:	6534

Windsor-Orange-1

Norwich

G. LESTER CORWIN II	329
BRIAN KENYON	396
BILL MACKINNON	1522
ANN SEIBERT	1653
total write in	3
Poll Total:	3903

Windsor-Orange-1

Royalton

G. LESTER CORWIN II	599
BRIAN KENYON	716
BILL MACKINNON	513
ANN SEIBERT	442
total write in	10
Poll Total:	2280

Sharon

G. LESTER CORWIN II	231
BRIAN KENYON	361
BILL MACKINNON	324
ANN SEIBERT	288
total write in	2
Poll Total:	1206

Strafford

G. LESTER CORWIN II	132
BRIAN KENYON	225
BILL MACKINNON	364
ANN SEIBERT	347
total write in	2
Poll Total:	1070

Race Totals

G. LESTER CORWIN II	1291
BRIAN KENYON	1698
BILL MACKINNON	2723
ANN SEIBERT	2730
total write in	17
seats: 2 Race Total:	8459

Windsor-Rutland-1

Ludlow

JOSEPH "JAY" J. GIROUARD	524
HUNTER MELVILLE	37
ALICE W. NITKA	675
total write in	1
Poll Total:	1237

2000 GENERAL ELECTION RESULTS
STATE REPRESENTATIVE

Windsor-Rutland-1

Plymouth	
JOSEPH "JAY" J. GIROUARD	143
HUNTER MELVILLE	44
ALICE W. NITKA	147
total write in	0
Poll Total:	334
Shrewsbury	
JOSEPH "JAY" J. GIROUARD	286
HUNTER MELVILLE	14
ALICE W. NITKA	346
total write in	1
Poll Total:	647
Race Totals	
JOSEPH "JAY" J. GIROUARD	953
HUNTER MELVILLE	95
ALICE W. NITKA	1168
total write in	2
seats: 1 Race Total:	2218

Windsor-Rutland-2

Bethel	
LARRY N. CURTIS	38
CARROLL F. KETCHUM	579
OLA O'DELL	333
total write in	2
Poll Total:	952
Pittsfield	
LARRY N. CURTIS	24
CARROLL F. KETCHUM	136
OLA O'DELL	89
total write in	1
Poll Total:	250
Rochester	
LARRY N. CURTIS	214
CARROLL F. KETCHUM	251
OLA O'DELL	174
total write in	1
Poll Total:	640

Windsor-Rutland-2

Stockbridge	
LARRY N. CURTIS	31
CARROLL F. KETCHUM	187
OLA O'DELL	138
total write in	0
Poll Total:	356
Race Totals	
LARRY N. CURTIS	307
CARROLL F. KETCHUM	1153
OLA O'DELL	734
total write in	4
seats: 1 Race Total:	2198

Windsor-Windham-1-1

Grafton	
GEORGE M. KUUSELA	195
MICHAEL J. OBUCHOWSKI	161
CAROLYN W. PARTRIDGE	127
EDWARD S. SOBOLESKI	132
total write in	1
Poll Total:	616
Rockingham	
GEORGE M. KUUSELA	763
MICHAEL J. OBUCHOWSKI	1393
CAROLYN W. PARTRIDGE	973
EDWARD S. SOBOLESKI	960
total write in	5
Poll Total:	4094
Springfield 1-1	
GEORGE M. KUUSELA	284
MICHAEL J. OBUCHOWSKI	418
CAROLYN W. PARTRIDGE	282
EDWARD S. SOBOLESKI	290
total write in	6
Poll Total:	1280

2000 GENERAL ELECTION RESULTS
STATE REPRESENTATIVE

Windsor-Windham-1-1

Windham	
GEORGE M. KUUSELA	91
MICHAEL J. OBUCHOWSKI	95
CAROLYN W. PARTRIDGE	101
EDWARD S. SOBOLESKI	53
total write in	0
Poll Total:	340

Race Totals	
GEORGE M. KUUSELA	1333
MICHAEL J. OBUCHOWSKI	2067
CAROLYN W. PARTRIDGE	1483
EDWARD S. SOBOLESKI	1435
total write in	12
seats: 2 Race Total:	6330

LIST OF CANDIDATES FOR 2000 ELECTIONS

OFFICE	PARTY	SEX
U.S. PRESIDENT		
Harry Browne	Libertarian	M
Pat Buchanan	Reform	M
George W. Bush	Republican	M
Al Gore (W)	Democratic	M
John Hagelin	Natural Law	M
James E. Harris	Socialist Workers	M
Denny Lane	Vermont Grassroots	M
David McReynolds	Liberty Union	M
Ralph Nader	Progressive/Green	M
Howard Phillips	Constitution	M
U.S. SENATOR		
Jan Backus (P)	Democratic	F
Hugh Douglas	Libertarian	M
Ed Flanagan	Democratic	M
Billy Greer	Vermont Grassroots	M
Rick Hubbard *	Independent	M
James M. Jeffords (W)+	Republican	M
Jerry Levy	Liberty Union	M
Charles W. Russell	Constitution	M

*Mr. Hubbard ran unsuccessfully in the Republican primary and filed as an independent for the general election.

U.S. REPRESENTATIVE		
Pete Diamondstone	Liberty Union/Democratic	M
Karen Ann Kerin	Republican	F
Daniel H. Krymkowski	Libertarian	M
Jack Rogers	Vermont Grassroots	M
Bernard Sanders (W)+	Independent	M
Stewart Skrill	Independent	M
GOVERNOR		
Marilynn "Mom" Verna Christian	Independent	F
Howard Dean (W)+	Democratic	M
Ruth Dwyer	Republican	F
Richard F. Gottlieb	Liberty Union	M
Hardy Macia	Libertarian	M
William Meub (P)	Republican	M
Brian Pearl (P)	Democratic	M
Anthony Pollina	Progressive	M
Phil Stannard Sr.	Independent	M
Joel W. Williams	Vermont Grassroots	M

KEY: (W) = winner of race (P) = candidate in primary only + = incumbent

LIST OF CANDIDATES FOR 2000 ELECTIONS

OFFICE	PARTY	SEX
LIEUTENANT GOVERNOR		
Tom Beer	Vermont Grassroots	M
Brian Dubie	Republican	M
Jane Newton	Liberty Union	F
Don O'Donnell	Libertarian	M
Douglas A. Racine (W)+	Democratic	M
STATE TREASURER		
Claude DeLucia	Progressive	M
James H. Douglas (W)+	Republican/Democratic	M
SECRETARY OF STATE		
Larry Drown	Republican	M
Deborah Markowitz (W)+	Democratic	F
Leslie Yvonne Scaffidi	Liberty Union	F
AUDITOR OF ACCOUNTS		
Peter Baker	Libertarian	M
John S. Hall	Republican	M
Robin C. McKnight	Liberty Union	
Elizabeth M. Ready (W)	Democratic	F
ATTORNEY GENERAL		
William H. Sorrell (W)+	Democratic/Republican	M
Sandy "Wells" Ward	Vermont Grassroots	F
SENATOR, STATE OF VERMONT		
Addison		
Tom Bahre (W)+	Republican	M
Gerry Gossens (W)	Democratic	M
Glynda McKinnon	Democratic	F
Michael Roosevelt	Republican	M
Bennington		
Lou Costanzo (P)	Republican	M
Gerry Morrissey (W)+	Republican	M
Dick Sears (W)+	Democratic	M
Mark Shepard	Republican	M
Caledonia		
Julius D. Canns (W)+	Republican	M
Ian Hardy	Libertarian	M
James R. Hughes	Democratic	M
Robert "Rob" Ide (W)+	Republican	M
Dinah Yessne	Democratic	F

KEY: (W) = winner of race (P) = candidate in primary only + = incumbent

LIST OF CANDIDATES FOR 2000 ELECTIONS

OFFICE	PARTY	SEX
Chittenden		
Jerry Acosta (P)	Democratic	M
Jean Ankeney (W)+	Democratic	F
Peter C. Brownell (P)	Republican	M
Donald Brunelle	Republican	M
Jim Condos (W)	Democratic	M
Christopher R. Coolidge	Libertarian	M
Paul Couture (P)	Democratic	M
Bruce D. Cunningham	Independent	M
Otto Engelberth	Independent	M
Brendan Kinney	Libertarian	M
Karen Moran Lafayette	Democratic	F
James P. Leddy (W)+	Democratic	M
Virginia "Ginny" Lyons (W)	Democratic	F
Gavin Mills	Independent	M
Janet Munt (W)+	Democratic	F
William Parkinson	Republican	M
"Tut" Parmly	Republican	M
Leigh E. Pfenning	Republican	M
Stephen Pollak	Libertarian	M
Barbara W. Snelling (W)	Republican	F
Skip Vallee	Republican	M
Essex-Orleans		
Jim Greenwood (W)+	Republican	M
Brendan Hadash	Democratic	M
Vincent Illuzzi (W)+	Republican/Democratic	M
Franklin		
Claude J. Bourbeau	Democratic	M
George T. Costes (W)+	Republican	M
Samuel T. Hudson, Jr.	Republican	M
Sara Branon Kittell (W)+	Democratic	F
Bob Shea	Independent	M
Grand Isle		
Neal T. Danaher	Republican	M
Hardy Macia (P)	Republican	M
Richard "Dick" Mazza (W)+	Democratic	M
Lamoille		
Susan Bartlett (W)+	Democratic	F
Kirk Brisson (P)	Republican	M
H. Bruce Burnor	Republican	M

KEY: (W) = winner of race (P) = candidate in primary only + = incumbent

OFFICE	PARTY	SEX
Orange		
Scott Berkey (P)	Democratic	M
Scott Berkey	Libertarian	M
William "Bill" Corrow (W)	Republican	M
Timothy Keane (P)	Democratic	M
Mark A. MacDonald	Democratic	M
Rutland		
Peter H. Berg	Democratic	M
John H. Bloomer, Jr. (W)+	Republican	M
John Crowley (W)+	Republican	M
Jonathan Gibson	Democratic	M
Randolph J. "Randy" Kniffin	Democratic	M
Hull Maynard (W)+	Republican	M
Washington		
George D. Corey (P)	Republican	M
Ann Cummings (W)+	Democratic	F
William "Bill" Doyle (W)+	Republican	M
Dwight "Slippery Slim" Duke	Libertarian	M
J. Paul Giuliani	Republican	M
Chris Karr	Let Voters Decide	M
Warren Kitzmiller	Democratic	M
Alan LePage	Libertarian	M
George L. Lowe (P)	Republican	M
Paul N. Poirier	Democratic	M
John Potthast	Progressive/Green	M
Phil Scott (W)	Republican	M
Richard J. Weeks (P)	Republican	M
Windham		
Nancy I. Chard (W)+	Democratic	F
Richard B. Davis	Progressive	M
Aaron Diamondstone	Liberty Union	M
Michael J. Hebert	Republican	M
Sean McKeon	Republican	M
Paul Schwippert (P)	Republican	M
Peter Shumlin (W)+	Democratic	M
Windsor		
John F. Campbell (W)	Democratic	M
Christopher D. Costanzo *	Libertarian	M
Henry Holmes	Republican	M
Richard J. "Dick" McCormack (W)+	Democratic	M
David McCullough	Republican/Libertarian	M
Gary Richardson	Republican	M
Cheryl P. Rivers (W)+	Democratic	F
Kurt W. Staudter	Independent	M

*Mr. Costanzo ran unsuccessfully in the Democratic primary and was nominated by the Libertarian Party as its candidate for this office in the general election.

KEY: (W) = winner of race (P) = candidate in primary only + = incumbent

LIST OF CANDIDATES FOR 2000 ELECTIONS

OFFICE	PARTY	SEX
REPRESENTATIVE, STATE OF VERMONT		
Addison-1		
Tracy Holzapfel	Democratic	F
Connie T. Houston (W)+	Republican	F
April Jin	Progressive	F
Thomas "Tom" L. McGrath (W)+	Republican	M
Addison-2		
Tony Dominick	Independent	M
Michael Fisher (W)	Democratic	M
James S. Schlesinger	Republican	M
Addison-3		
Craig "Scrib" Scribner, Sr. (W)	Republican	M
Bill Wisell	Democratic	M
Addison-4-1		
Spencer C. Putnam	Democratic	M
Harvey T. Smith (W)+	Republican	M
Addison-4-2		
Dean C. George (W)	Republican	M
Anne Ginevan	Republican	F
Dorothy L. Mammen	Democratic	F
Betty A. Nuovo (W)+	Democratic	F
Addison-Rutland-1		
John Fedor	Independent	M
Mark S. Young (W)+	Republican	M
Addison-Rutland-2		
Hanford "Skip" Davis (P)	Republican	M
Judith Lashof	Democratic	F
Ward Mann (W)	Republican	M
Bennington-1		
Lawrence E. Molloy (W)+	Democratic	M
Gerald Woodard	Republican	M
Bennington-2-1		
Jim Colvin (W)+	Democratic/Republican	M
Richard C. "Dick" Pembroke Sr. (W)+	Democratic/Republican	M

KEY: (W) = winner of race (P) = candidate in primary only + = incumbent

LIST OF CANDIDATES FOR 2000 ELECTIONS

OFFICE	PARTY	SEX
Bennington-2-2		
Gabrielle C. Davis	Independent	F
Neil M. Hoag (W)+	Democratic/Republican	M
Bennington-2-3		
Albert C. Krawczyk (W)+	Democratic	M
Mary A. Morrissey (W)+	Republican	F
Judy Murphy	Democratic	F
Walt Noyes (P)	Republican	M
Bennington-2-4		
Ken Coonradt	Republican	M
Alice Miller (W)+	Democratic	F
Bennington-3		
Allen C. Palmer (W)+	Republican	M
Bennington-4		
Judith Livingston (W)+	Republican	F
Bennington-Rutland-1		
Walter Freed (W)+	Republican	M
Caledonia-1		
David Brown (W)+	Republican	M
Caledonia-2		
Donald E. Bostic (W)	Republican	M
David T. Clark (W)+	Republican	M
Caledonia-3		
Robert Larabee	Democratic	M
Leigh B. Larocque (W)+	Republican	M
Caledonia-4		
Jill Broderick	Democratic	F
Howard Crawford (W)+	Republican	M
Bill Engelmann II	Independent	M
Cola H. Hudson (W)+	Republican	M
Norman Messier	Democratic	M
Caledonia-Washington-1		
Steve Larrabee (W)+	Republican	M

KEY: (W) = winner of race (P) = candidate in primary only + = incumbent

LIST OF CANDIDATES FOR 2000 ELECTIONS

OFFICE	PARTY	SEX
Chittenden-1-1		
Paul G. Blacketor	Democratic	M
Matthew R. Johnson (P)	Republican	M
"Joey" A. Purvis	Republican	M
Malcolm Severance (W)+	Republican	M
Michael C. Vinton (W)+	Democratic	M
Chittenden-1-2		
Maureen P. Dakin (W)+	Democratic	F
Tom O'Brien	Democratic	M
Henry G. Schaefer (W)+	Republican	M
Bill Stafford	Republican	M
Chittenden-1-3		
Kenneth W. Atkins (W)+	Democratic	M
Paul E. Brown	Republican	M
George C. Cross (W)+	Democratic	M
Robert L. Picher	Republican	M
Chittenden-2-1		
Tess Adone	Independent	F
Martin P. Bonneau (P)	Republican	M
Debbie Evans	Democratic	F
John Keene (P)	Republican	M
Steve McQueen (P)	Democratic	M
Martin Myers (W)+	Republican	M
Jan Peterson	Democratic	F
Gene G. Sweetser (W)	Republican	M
Chittenden-2-2		
Kevin J. Endres (W)	Republican	M
Doran D. Metzger (W)+	Republican	M
Diana L. Palm (P)	Republican	F
Brenda Turner Steady	Democratic	F
Chittenden-2-3		
Martha P. Heath (W)+	Democratic	F
Thomas "Tom" E. James	Republican	M
Chittenden-2-4		
George R. Boucher (P)	Democratic	M
Joana Chappelow	Libertarian	F
Larry Chase	Democratic	M
Bernard "Bernie" Couture	Democratic	M
Phil Hammerslough	Independent	M
Linda Kirker (W)	Republican	F
Barry Nelson	Progressive	M
Matthew Stevens (W)	Republican	M

KEY: (W) = winner of race (P) = candidate in primary only + = incumbent

LIST OF CANDIDATES FOR 2000 ELECTIONS

OFFICE	PARTY	SEX
Chittenden-3		
Mike Audet	Republican	M
Jon W. Fay (P)	Republican	M
Margaret P. Hummel (W)+	Democratic	F
Marc Maheux	Republican	M
Gaye R. Symington (W)+	Democratic	F
Chittenden-4		
Marvin Carpenter	Republican	M
Patricia R. Doyle (W)+	Democratic	F
Chittenden-5-1		
Fred Greer	Vermont Grassroots	M
George Schiavone (W)+	Republican	M
Elizabeth Skarie	Independent	F
Chittenden-5-2		
Terence "Terry" Macaig	Democratic	M
Michael Quaid (W)+	Republican	M
Chittenden-5-3		
Ed Amidon (W)	Republican	M
Debbie Ramsdell	Democratic	F
Chittenden-5-4		
Rod Fisher (P)	Republican	M
Thomas A. Little (W)+	Republican	M
Chittenden-6		
Rob Bast	Independent	M
Bill Lippert (W)+	Democratic	M
Chittenden-7-1		
Marget Brue	Republican	F
Johannah Leddy Donovan (W)	Democratic	F
Richard T. Kemp	Progressive	M
Bill Keogh (W)	Democratic	M
Rachel Nevitt	Progressive	F
Ian C. Parker	Vermont Grassroots	M
Jane A. Van Buren	Independent	F
Chittenden-7-2		
Steve Hingtgen (W)+	Progressive	M
John Patrick Tracy (W)+	Democratic	M

KEY: (W) = winner of race (P) = candidate in primary only + = incumbent

LIST OF CANDIDATES FOR 2000 ELECTIONS

OFFICE	PARTY	SEX
Chittenden-7-3		
Bob Kiss (W)	Progressive	M
David Zuckerman (W)+	Progressive	M
Chittenden-7-4		
Carina N. Driscoll (W)	Progressive	F
Matthew Hogg	Vermont Grassroots	M
Chittenden-7-5		
Steven A. Ciardelli	Republican	M
Mark Larson (W)	Democratic	M
James McNamara (P)	Democratic	M
Chittenden-7-6		
Bill Aswad (W)+	Democratic	M
Matt Gardy	Republican	M
Jill K. Malin (P)	Democratic	F
Dennis McBee	Democratic	M
Kurt Wright (W)	Republican	M
Chittenden-7-7		
Jeffrey P. Pascoe	Independent	M
Susan Wheeler (W)+	Democratic	F
Chittenden-7-8		
Frank M. Mazur (W)+	Republican	M
Robert "Doc Bob" Melamede	Vermont Grassroots	M
Chittenden-7-9		
C. Lynn Fife	Libertarian	M
Ann Pugh (W)+	Democratic	F
Bernie Tolmie	Republican	M
Chittenden-7-10		
Albert "Sonny" Audette (W)	Democratic	M
Sandra Sissel	Republican	F
Thomas K. Stout	Independent	M
Essex-Caledonia-1		
Judith L. Howland	Independent	F
Janice L. Peaslee (W)+	Republican	F
Essex-Caledonia-2		
Ken Gordon	Democratic	M
William F. Johnson (W)+	Republican	M

KEY: (W) = winner of race (P) = candidate in primary only + = incumbent

LIST OF CANDIDATES FOR 2000 ELECTIONS

OFFICE	PARTY	SEX
Franklin-1		
Jason Barney (W)+	Republican	M
Susan Nadeau	Democratic	F
Franklin-2		
David Baker	Libertarian	M
Hal Bill (P)	Democratic	M
Avis Gervais (W)+	Democratic	F
Cliff Holmes (P)	Republican	M
Joe "Whitey" Larose (W)+	Republican	M
Albert J. Perry	Democratic	M
Franklin-3-1		
Diane Remillard Costes	Republican	F
Kathleen C. Keenan (W)+	Democratic	F
James W. Willett (W)+	Democratic/Republican	M
Franklin-3-2		
George "Ron" Allard (W)+	Democratic	M
Tayt R. Brooks	Republican	M
David Abell McWilliams	Independent	M
Franklin-4		
Richard J. Howrigan (W)+	Democratic	M
Franklin-5-1		
Carol Buchdahl	Democratic	F
Tom Neiman	Republican	M
Carl J. Rosenquist (W)+	Republican	M
Franklin-5-2		
Richard Gould (P)	Republican	M
Edward R. Nuttall	Independent	M
Ed Paquin (W)+	Democratic	M
John "Jay" M. Rousseau	Republican	M
Franklin-Grand Isle-1		
Andrea A. Beaderstadt	Democratic	F
John R. Edwards (P)	Republican	M
Mark "Hodgie" Hojaboom (P)	Republican	M
Kathy Labelle Lavoie (W)	Republican	F
John S. Winters (W)	Republican/Democratic	M
Grand Isle-1		
Mitzi Johnson	Democratic	F
John V. LaBarge (W)+	Republican	M

KEY: (W) = winner of race (P) = candidate in primary only + = incumbent

LIST OF CANDIDATES FOR 2000 ELECTIONS

OFFICE	PARTY	SEX
Lamoille-1		
Connie Edwards	Democratic	F
Richard A. Westman (W)+	Republican	M
Lamoille-2-1		
Stephanie A. Bourdeau (W)+	Republican	F
Jan Roy	Democratic	F
Lamoille-2-2		
Larry Droney	Independent	M
George S. Gruner (P)	Republican	M
Richard C. Marron (W)+	Republican/Democratic	M
Cathy Voyer (W)+	Republican/Democratic	F
Lamoille-3		
Rebecca A. Machia	Independent	F
Melissa A. Robitille	Constitution	F
Mark Woodward (W)+	Democratic/Republican	M
Orange-1		
Philip A. Angell, Jr. (W)+	Republican	M
Mike Fiorillo	Democratic	M
Richard W. Mallary	Independent	M
Stephen W. Webster (W)	Republican	M
Orange-2		
Bob Bland	Democratic	M
Sylvia R. Kennedy (W)	Republican	F
Marion C. Milne	Independent	F
Rama Schneider	Vermont Grassroots	M
Philip C. Winters (W)+	Republican	M
Orange-3		
Wayne G. Kenyon	Democratic	M
Neil Randall (W)+	Republican	M
Orange-4		
Mary Daly	Republican	F
Jim Masland (W)+	Democratic	M
Orange-Caledonia-1		
William Ellithorpe, Jr. (P)	Republican	M
Harvey B. Otterman, Jr. (W)	Republican	M
Al Stevens	Democratic	M
Boots Wardinski	Liberty Union	M

KEY: (W) = winner of race (P) = candidate in primary only + = incumbent

OFFICE	PARTY	SEX
Orleans-1		
Diane Moore	Democratic	F
Barbara Postman	Democratic	F
Joseph Saltsman (P)	Republican	M
Loren T. Shaw (W)	Republican	M
Nancy J. Sheltra (W)+	Republican	N
Robert T. Walker (P)	Republican	M
Orleans-2		
Forest A. Buckland (P)	Republican	M
Reynold R. Choiniere	Democratic	M
William "Bill" Fyfe (P)	Republican	M
John K. Hall (W)	Republican	M
Duncan F. Kilmartin (W)	Republican/Democratic	M
Orleans-Caledonia-1		
David P. Bolduc (W)	Republican	M
Kevin Goodridge (W)	Republican	M
Mark W. Heinrichs (P)	Republican	M
Robert E. Kinsey	Democratic	M
John S. Rodgers	Democratic	M
Victoria Turnbaugh (P)	Republican	F
Orleans-Franklin-1		
Robert A. Starr (W)+	Democratic/Republican	M
Georgia "Gee-Gee" Zaveson	Independent	F
Rutland-1		
Patrick H. Eagan (P)	Republican	M
Robert Helm (W)+	Republican	M
Robert J. Richards	Democratic	M
David Rogers (W)+	Republican	M
Janice "Jan" Rousse	Democratic	F
Rutland-2		
Peg Flory (W)+	Republican	F
Robert "Bob" H. Wood, Jr. (W)+	Republican	M
Rutland-3		
Nancy B. Davis (P)	Democratic	F
Frederick A. Maslack (W)+	Republican	M
Henry "Sonny" Panoushek *	Republican	M
J. Justin Woods	Democratic	M

*Mr. Panoushek ran unsuccessfully in the Republican primary and filed as an independent for the general election.

KEY: (W) = winner of race (P) = candidate in primary only + = incumbent

LIST OF CANDIDATES FOR 2000 ELECTIONS

OFFICE	PARTY	SEX
Rutland-4		
Joyce Barbieri	Democratic	F
Andy Beausoleil (P)	Republican	M
Ron Boucher (P)	Republican	M
Bob Weeks (W)	Republican	M
Rutland-5		
Richard S. Lloyd (P)	Republican	M
Kevin J. Mullin (W)+	Republican	M
Rutland-6-1		
Virginia Duffy (W)	Republican	F
Mary C. Mazzariello	Democratic	F
Rutland-6-2		
Thomas Depoy (W)+	Republican	M
Joanne Slattery	Democratic	F
Rutland-6-3		
Carl J. Haas (W)	Republican	M
Melissa Hayden	Republican	F
Cheryl M. Hooker (W)	Democratic	F
Jerry Kreitzer	Democratic	M
Joe Tilden	Independent	M
Rutland-6-4		
David Allaire (W)	Republican	M
Diane M. Carmolli	Democratic	F
Rutland-7		
Joseph Baker (W)+	Republican	M
Judy Bloomer Crowley (W)	Republican	F
Michael J. Klopchin	Democratic	M
J. Robert Sebasky	Independent	M
Rutland-Bennington-1		
Dave Benson	Republican	M
Perry D. Waite (W)+	Democratic	M
Rutland-Windsor-1		
Ira M. Pike (W)+	Republican	M

KEY: (W) = winner of race (P) = candidate in primary only + = incumbent

LIST OF CANDIDATES FOR 2000 ELECTIONS

OFFICE	PARTY	SEX
Washington-1		
Beth Austin (P)	Republican	F
Bill Cleland (W)+	Republican	M
Maxine Grad (W)	Democratic	F
Brian LaCount	Republican	M
Alan H. Weiss	Democratic	M
Washington-2		
Elaine Alfano (W)+	Democratic	F
Ray Gadreault	Take Back Vermont	M
Elliott A. Morse	Republican	M
Donny Osman (W)+	Democratic	M
John M. Sanfacon	Republican	M
Washington-3		
Charles "Chip" Castle	Democratic	M
George Clain	Democratic	M
Ruth A. Finn (P)	Republican	F
Henry L. Gray (W)+	Republican	M
Thomas F. "Tom" Koch (W)+	Republican	M
Washington-4-1		
Donna D. Stratton	Democratic	F
Leo M. Valliere (W)	Republican	M
Washington-4-2		
Anita L. Chadderton	Democratic	F
Harry S. Monti (W)	Democratic/Republican	M
Ed Stanak	Independent	M
Ruth H. Towne (W)+	Republican	F
Washington-5		
Francis K. Brooks (W)+	Democratic	M
Michael R. Doyle	Republican	M
Karen B. Kitzmiller (W)+	Democratic	F
Jill R. McDermott	Republican	F
Washington-Addison-1		
Kinny Connell (W)	Democratic	F
Bruce Hyde	Republican	M

KEY: (W) = winner of race (P) = candidate in primary only + = incumbent

LIST OF CANDIDATES FOR 2000 ELECTIONS

OFFICE	PARTY	SEX
Washington-Chittenden-1		
Monique Breer (P)	Republican	F
Felix J. Callan	Republican	M
Robert Dostis (W)	Democratic	M
Carline A. Murray (P)	Democratic	F
Roderick E. Ross (P)	Republican	M
Val Vincent (W)+	Democratic	F
George P. Wisell	Republican	M
Washington-Lamoille-1-1		
Wilson D. Brett	Republican	M
Henrietta Jordan (W)+	Democratic	F
Rand M. Pelton (P)	Republican	M
Windham-1		
Roger W. Ballou	Republican	M
Steve Darrow (W)+	Democratic	M
David L. Deen (W)+	Democratic	M
Lew Young	Republican	M
Windham-2-1		
Virginia A. "Gini" Milkey (W)+	Democratic	F
Windham-2-2		
Daryl L. Pillsbury (W)	Independent	M
Alexander "Sandy" Shriver	Democratic/Republican	M
Windham-2-3		
Lynn Corum	Republican	F
Sarah Edwards	Progressive	F
Donald V. Webster (W)	Democratic	M
Windham-3		
Dan K. Darrow (W)+	Democratic	M
Doris A. Knechtel	Republican	F
Nancy Lovell (P)	Republican	F
Windham-4		
Rick Hube (W)+	Republican	M
John Moran	Democratic	M
Windham-5		
Patricia A. O'Donnell (W)+	Republican	F
Anne Rider	Democratic	F

KEY: (W) = winner of race (P) = candidate in primary only + = incumbent

LIST OF CANDIDATES FOR 2000 ELECTIONS

OFFICE	PARTY	SEX
Windham-Bennington-1		
Johanna Boliver	Republican	F
Susan Manton (P)	Republican	F
Bob Rusten (W)+	Democratic	M
Windsor-1		
Donna Sweaney (W)+	Democratic	F
Windsor-2-1		
David N. Johnson	Republican	M
Michael S. Reese (W)	Democratic	M
Windsor-2-2		
Lynn Bohi (W)	Democratic	F
Richard G. Grassi	Republican	M
Michael Kainen (W)+	Republican	M
Ralph W. Lehman	Democratic	M
Windsor-2-3		
Jack Anderson (W)+	Democratic/Republican	M
Windsor-3		
Steven C. Adams (W)	Republican	M
Derek Levin	Democratic	M
Windsor-4		
Don P. Davis (W)	Republican	M
Martha Hennessy	Progressive	F
Graham C. Hunter II	Democratic	M
Windsor-5		
Erron J. Carey (W)	Republican	F
Leo F. Graham	Democratic	M
Randon Guy (P)	Democratic	M
Windsor-6		
Carol A. Cole	Republican	F
Alice M. Emmons (W)+	Democratic	F
Howard Fairman	Democratic	M
John E. Follett (W)+	Republican	M

KEY: (W) = winner of race (P) = candidate in primary only + = incumbent

LIST OF CANDIDATES FOR 2000 ELECTIONS

OFFICE	PARTY	SEX
Windsor-Orange-1		
G. Lester Corwin II	Republican	M
Brian Kenyon	Republican	M
Bill Mackinnon (W)+	Democratic	M
Ann Seibert (W)+	Democratic	F
Windsor-Rutland-1		
Joseph "Jay" J. Girouard	Republican	M
Hunter Melville	Libertarian	M
Alice W. Nitka (W)+	Democratic	F
Windsor-Rutland-2		
Larry N. Curtis	Libertarian	M
Carroll F. Ketchum (W)	Republican	M
Ola O'Dell	Democratic	F
Frank C. Taplin (P)	Republican	M
Windsor-Windham-1-1		
George M. Kuusela	Republican	M
Michael J. Obuchowski (W)+	Democratic	M
Carolyn W. Partridge (W)+	Democratic	F
Edward S. Soboleski	Independent	M

KEY: (W) = winner of race (P) = candidate in primary only + = incumbent

2000 Presidential Primary Turnout

Addison County

Town Name	Registered Voters	Democratic Total	Democratic Absent	Republican Total	Republican Absent	Total Votes Counted
Addison	764	85	5	280	18	365
Bridport	708	95	0	242	0	337
Bristol	2272	355	18	464	23	819
Cornwall	811	191	11	215	7	406
Ferrisburgh	1631	225	11	410	14	635
Goshen	155	25	2	45	3	70
Granville	176	25	0	33	0	58
Hancock	223	21	2	50	6	71
Leicester	616	83	5	133	14	216
Lincoln	762	166	12	209	24	375
Middlebury	5251	702	26	771	32	1473
Monkton	1074	200	9	245	10	445
New Haven	1092	184	9	247	15	431
Orwell	742	81	1	217	17	298
Panton	395	47	2	106	8	153
Ripton	352	91	2	76	3	167
Salisbury	778	112	12	182	21	294
Shoreham	745	114	3	210	13	324
Starksboro	986	160	7	183	4	354
Vergennes	1254	162	7	338	10	500
Waltham	305	29	0	85	0	114
Weybridge	583	143	24	186	25	329
Whiting	241	37	2	47	3	84
County Totals	21916	3333	170	4974	270	8318

2000 Presidential Primary Turnout

Bennington County

Town Name	Registered Voters	Democratic Total	Democratic Absent	Republican Total	Republican Absent	Total Votes Counted
Arlington	1577	184	10	446	24	630
Bennington	9588	1015	53	1504	102	2519
Dorset	1544	203	16	484	41	687
Landgrove	120	25	4	44	3	69
Manchester	2751	313	17	721	46	1034
Peru	252	46	6	65	3	111
Pownal	2247	248	11	497	18	745
Readsboro	456	88	3	135	13	223
Rupert	512	81	26	193	35	274
Sandgate	249	44	0	52	0	96
Searsburg	61	4	0	26	0	30
Shaftsbury	2660	315	10	626	13	941
Stamford	504	65	2	149	5	214
Sunderland	615	58	2	152	9	210
Winhall	535	64	6	167	12	231
Woodford	244	37	4	42	3	79
County Totals	23915	2790	170	5303	327	8093

2000 Presidential Primary Turnout

Caledonia County

Town Name	Registered Voters	Democratic Total	Democratic Absent	Republican Total	Republican Absent	Total Votes Counted
Barnet	1108	88	6	231	15	319
Burke	1027	101	4	210	14	311
Danville	1414	107	7	285	18	392
Groton	524	26	0	153	17	179
Hardwick	1874	163	8	280	12	443
Kirby	252	36	0	69	9	105
Lyndon	2668	155	12	480	24	635
Newark	306	40	1	39	3	79
Peacham	506	103	5	129	8	232
Ryegate	864	40	3	105	3	145
St. Johnsbury	3898	402	30	1072	77	1472
Sheffield	354	37	2	75	0	114
Stannard	123	26	1	16	0	42
Sutton	537	41	0	99	4	140
Walden	548	61	11	130	18	191
Waterford	783	85	6	223	8	308
Wheelock	373	38	0	72	3	113
County Totals	17159	1549	96	3668	233	5220

2000 Presidential Primary Turnout

Chittenden County

Town Name	Registered Voters	Democratic Total	Democratic Absent	Republican Total	Republican Absent	Total Votes Counted
Bolton	640	94	0	118	0	212
Burlington	26317	4789	887	4026	478	8815
Charlotte	2427	562	41	618	26	1180
Colchester	10428	1196	85	2021	145	3117
Essex	13098	980	42	2333	127	3313
Hinesburg	3120	455	20	518	23	973
Huntington	1191	246	17	267	21	513
Jericho	3606	482	19	829	32	1311
Milton	5679	245	13	747	21	992
Richmond	2855	537	24	750	47	1287
St. George	334	46	2	47	1	93
Shelburne	4772	856	67	1371	119	2227
South Burlington	10779	1103	44	1727	77	2830
Underhill	2097	352	43	583	48	935
Westford	1137	180	10	234	13	414
Williston	4957	773		1412		2185
Winooski	4026	608	48	567	16	1175
County Totals	97463	13504	1362	18168	1194	31572

2000 Presidential Primary Turnout

Essex County

Town Name	Registered Voters	Democratic Total	Democratic Absent	Republican Total	Republican Absent	Total Votes Counted
Bloomfield	145	21	0	20	0	41
Brighton	957	95	6	226	18	321
Brunswick	63	11	1	20	0	31
Canaan	527	66	2	117	7	183
Concord	705	65	1	189	4	254
East Haven	191	19	2	60	8	79
Granby	61	6	1	23	0	29
Guildhall	181	25	4	85	12	110
Lemington	68	2	1	21	1	23
Lunenburg	776	55	0	155	16	210
Maidstone	87	14	0	27	1	41
Norton	97	12	2	37	0	49
Victory	85	7	0	25	0	32
County Totals	3943	398	20	1005	67	1403

2000 Presidential Primary Turnout

Franklin County

Town Name	Registered Voters	Democratic Total	Democratic Absent	Republican Total	Republican Absent	Total Votes Counted
Bakersfield	738	72	3	132	2	204
Berkshire	807	45	0	114	0	158
Enosburg	1463	94	2	184	9	278
Fairfax	2041	274	25	523	29	797
Fairfield	997	125	2	155	4	280
Fletcher	640	60	5	118	9	178
Franklin	729	34	4	117	3	151
Georgia	2571	238	7	478	16	716
Highgate	1657	149	2	237	13	386
Montgomery	659	53	0	114	7	167
Richford	1517	147	29	245	21	392
St. Albans City	4087	408	32	660	38	1068
St. Albans Town	3782	458	31	708	55	1166
Sheldon	1073	57	2	98	3	155
Swanton	3748	362	4	621	19	983
County Totals	26509	2576	148	4504	228	7079

2000 Presidential Primary Turnout

Grand Isle County

Town Name	Registered Voters	Democratic Total	Democratic Absent	Republican Total	Republican Absent	Total Votes Counted
Alburg	1040	114	11	207	16	321
Grand Isle	1298	219	15	377	42	596
Isle LaMotte	294	45	11	83	9	128
North Hero	582	50	0	122	10	172
South Hero	1244	160	7	288	25	448
County Totals	4458	588	44	1077	102	1665

2000 Presidential Primary Turnout

Lamoille County

Town Name	Registered Voters	Democratic Total	Democratic Absent	Republican Total	Republican Absent	Total Votes Counted
Belvidere	153	16	0	43	0	59
Cambridge	2106	212	6	422	12	634
Eden	116	41	2	75	2	116
Elmore	471	68	2	78	1	146
Hyde Park	1738	271	46	456	88	727
Johnson	2085	185	13	243	20	428
Morristown	3080	230	30	505	38	735
Stowe	2991	404	35	929	119	1421
Waterville	400	31	2	81	8	112
Wolcott	859	53	2	101	5	154
County Totals	13999	1511	138	2933	293	4532

2000 Presidential Primary Turnout

Orange County

Town Name	Registered Voters	Democratic Total	Democratic Absent	Republican Total	Republican Absent	Total Votes Counted
Bradford	2059	85	5	244	18	329
Braintree	753	47	3	151	9	198
Brookfield	866	100	13	237	30	337
Chelsea	829	59	11	146	5	205
Corinth	998	119	15	204	18	323
Fairlee	662	65	6	179	20	244
Newbury	1349	131	10	274	18	405
Orange	638	33	1	155	10	188
Randolph	2987	365	16	665	40	1030
Strafford	741	158	10	125	6	283
Thetford	1824	404	11	421	31	825
Topsham	612	36	0	127	12	163
Tunbridge	858	85	9	174	7	259
Vershire	425	63	3	91	16	154
Washington	634	102	15	152	15	254
West Fairlee	427	37	4	86	3	123
Williamstown	1705	138	8	334	21	472
County Totals	18367	2027	140	3765	279	5792

2000 Presidential Primary Turnout

Orleans County

Town Name	Registered Voters	Democratic Total	Democratic Absent	Republican Total	Republican Absent	Total Votes Counted
Albany	575	46	2	80	4	126
Barton	1645	99	8	233	15	332
Brownington	547	41	3	89	0	130
Charleston	554	35	0	92	4	127
Coventry	480	31	0	59	3	90
Craftsbury	702	73	1	135	3	208
Derby	2823	241	20	542	42	783
Glover	648	65	0	115	4	180
Greensboro	517	61	3	77	2	138
Holland	337	25	3	55	2	80
Irasburg	660	39	1	95	3	134
Jay	258	27	0	45	6	72
Lowell	449	45	0	75	0	120
Morgan	404	25	0	93	6	124
Newport City	2643	306	14	593	64	899
Newport Town	941	68	0	149	1	217
Troy	955	38	2	78	12	116
Westfield	280	27	2	91	14	118
Westmore	242	23	0	46	0	69
County Totals	15660	1315	59	2742	185	4063

2000 Presidential Primary Turnout

Rutland County

Town Name	Registered Voters	Democratic Total	Democratic Absent	Republican Total	Republican Absent	Total Votes Counted
Benson	581	63	3	155	21	218
Brandon	2566	294	20	634	26	928
Castleton	2452	257	17	596	26	853
Chittenden	966	149	10	392	24	541
Clarendon	1760	224	3	565	8	789
Danby	812	86	28	179	52	265
Fair Haven	1594	162	9	399	22	561
Hubbardton	417	40	6	99	6	139
Ira	252	29	1	84	7	121
Mendon	776	60	4	231	14	291
Middletown Springs	541	105	8	151	14	256
Mount Holly	781	145	18	226	10	371
Mount Tabor	142	13	0	38	0	51
Pawlet	922	110	6	255	19	365
Pittsfield	293	41	5	96	9	137
Pittsford	1781	228	4	425	18	691
Poultney	2296	185	10	424	32	609
Proctor	1110	130	1	270	10	400
Rutland City	11686	1337	146	2447	189	3784
Rutland Town	3059	372	38	1170	119	1542
Sherburne	810	58	2	194	13	252
Shrewsbury	816	136	12	307	27	443
Sudbury	351	54	2	95	3	149
Tinmouth	326	31	0	65	5	96
Wallingford	1548	210	17	492	25	702
Wells	652	66	0	203	4	269
West Haven	172	20	1	55	0	75
West Rutland	1509	187	6	324	12	511
County Totals	40971	4792	377	10571	715	15409

2000 Presidential Primary Turnout

Washington County

Town Name	Registered Voters	Democratic Total	Democratic Absent	Republican Total	Republican Absent	Total Votes Counted
Barre City	5869	566	63	985	66	1551
Barre Town	4729	502	40	1212	107	1714
Berlin	1856	190	20	385	32	575
Cabot	688	102	6	140	13	242
Calais	1066	201	14	168	28	369
Duxbury	684	113	9	125	10	238
East Montpelier	1831	294	21	397	34	691
Fayston	818	101	5	119	10	220
Marshfield	950	112	2	109	9	221
Middlesex	1131	235	23	233	17	468
Montpelier	5305	1378	145	1298	178	2676
Moretown	1274	179	23	263	27	442
Northfield	3178	421	79	864	130	1285
Plainfield	914	138	7	120	13	258
Roxbury	477	59	2	91	10	150
Waitsfield	1223	221	7	275	21	496
Warren	1270	197	17	210	20	407
Waterbury	3366	398	22	672	46	1070
Woodbury	571	60	6	83	15	143
Worcester	602	145	11	129	9	274
County Totals	37802	5612	522	7878	795	13490

2000 Presidential Primary Turnout

Windham County

Town Name	Registered Voters	Democratic Total	Democratic Absent	Republican Total	Republican Absent	Total Votes Counted
Athens	167	5	0	52	1	57
Brattleboro	8062	1283	107	1409	144	2692
Brookline	321	26	2	74	0	100
Dover	826	98	4	250	16	348
Dummerston	1324	226	14	326	21	552
Grafton	430	80	2	132	9	212
Guilford	1280	195	7	240	4	435
Halifax	442	74	10	157	7	231
Jamaica	526	51	2	109	5	160
Londonderry	1087	67	4	199	14	266
Marlboro	683	180	22	108	10	288
Newfane	1149	214	10	238	15	452
Putney	1384	363	17	246	22	609
Rockingham	4073	596	112	683	74	1279
Stratton	107	11	1	38	0	50
Townshend	753	78	4	141	7	219
Vernon	1386	142	7	467	56	609
Wardsboro	506	30	4	102	4	132
Westminster	1945	434	0	442	0	876
Whitingham	789	111	3	276	23	387
Wilmington	1575	149	6	372	19	521
Windham	265	36	0	51	4	87
County Totals	29080	4449	338	6112	455	10562

2000 Presidential Primary Turnout

Windsor County

Town Name	Registered Voters	Democratic Total	Democratic Absent	Republican Total	Republican Absent	Total Votes Counted
Andover	306	46	2	101	4	147
Baltimore	130	13	1	34	0	47
Barnard	618	86	0	211	0	297
Bethel	1084	97	4	240	18	337
Bridgewater	687	68	0	152	3	220
Cavendish	955	106	1	263	7	369
Chester	2226	252	17	524	16	776
Hartford	7821	677	50	1338	39	2090
Hartland	2152	317	19	563	21	880
Ludlow	1827	214	21	516	60	730
Norwich	2803	841	72	603	33	1444
Plymouth	418	43	1	113	11	156
Pomfret	619	83	5	184	11	267
Reading	456	59	6	115	11	174
Rochester	797	120	7	226	20	346
Royalton	1486	233	23	408	34	641
Sharon	831	125	7	221	12	346
Springfield	5790	842	76	1656	154	2498
Stockbridge	428	36	1	72	2	108
Weathersfield	1720	210	22	464	37	674
Weston	456	73	3	80	3	153
West Windsor	718	65	6	177	5	242
Windsor	2913	388	42	554	53	932
Woodstock	2820	367	23	737	65	1104
County Totals	40061	5361	409	9552	619	14978

2000 Presidential Primary Turnout

Summary Results by County

Town Name	Registered Voters	Democratic Total	Democratic Absent	Republican Total	Republican Absent	Total Votes Counted
Addison County	21916	3333	170	4974	270	8318
Bennington County	23915	2790	170	5303	327	8093
Caledonia County	17159	1549	96	3668	233	5220
Chittenden County	97463	13504	1362	18168	1194	31572
Essex County	3943	398	20	1005	67	1403
Franklin County	26509	2576	148	4504	228	7079
Grand Isle County	4458	588	44	1077	102	1665
Lamoille County	13999	1511	138	2933	293	4532
Orange County	18367	2027	140	3765	279	5792
Orleans County	15660	1315	59	2742	185	4063
Rutland County	40971	4792	377	10571	715	15409
Washington County	37802	5612	522	7878	795	13490
Windham County	29080	4449	338	6112	455	10562
Windsor County	40061	5361	409	9552	619	14978
State Totals	**391303**	**49805**	**3993**	**82252**	**5762**	**132176**

Addison County

Town Name	P-Reg	P-Act	P-Abs	P-%	P-Dem	P-%Dem	P-Rep	P-%Rep	G-Reg	G-Act	G-Abs	G-%	G - State %
Addison	836	297	18	35.5%	49	16.5%	248	83.5%	873	690	89	79.0%	0.2%
Bridport	743	277	17	37.3%	67	24.2%	208	75.1%	789	670	89	84.9%	0.2%
Bristol	2246	1086	64	48.4%	425	39.1%	639	58.8%	2344	1706	216	72.8%	0.6%
Cornwall	839	256	23	30.5%	97	37.9%	159	62.1%	897	694	147	77.4%	0.2%
Ferrisburgh	1710	573	31	33.5%	137	23.9%	436	76.1%	1823	1396	200	76.6%	0.5%
Goshen	158	54	5	34.2%	17	31.5%	42	77.8%	166	129	18	77.7%	0.0%
Granville	182	56	7	30.8%	16	28.6%	40	71.4%	209	162	41	77.5%	0.1%
Hancock	230	80	2	34.8%	22	27.5%	58	72.5%	251	186	36	74.1%	0.1%
Leicester	633	251	11	39.7%	38	15.1%	213	84.9%	651	486	76	74.7%	0.2%
Lincoln	799	455	32	56.9%	209	45.9%	245	53.8%	845	697	28	82.5%	0.2%
Middlebury 4-1	21	0	0	0.0%	0	0.0%	0	0.0%	60	35	0	58.3%	0.0%
Middlebury 4-2	5320	1192	120	22.4%	424	35.6%	768	64.4%	5701	3465	650	60.8%	1.2%
Monkton	1135	556	13	49.0%	211	37.9%	344	61.9%	1178	972	172	82.5%	0.3%
New Haven	1091	546	23	50.0%	167	30.6%	379	69.4%	1151	922	124	80.1%	0.3%
Orwell	755	243	14	32.2%	61	25.1%	182	74.9%	793	622	88	78.4%	0.2%
Panton	409	148	54	36.2%	43	29.1%	105	70.9%	429	340	77	79.3%	0.1%
Ripton	363	123	3	33.9%	35	28.5%	88	71.5%	385	305	50	79.2%	0.1%
Salisbury	694	248	26	35.7%	63	25.4%	185	74.6%	706	543	85	76.9%	0.2%
Shoreham	759	242	15	31.9%	55	22.7%	187	77.3%	789	619	95	78.5%	0.2%
Starksboro	1036	476	35	45.9%	198	41.6%	278	58.4%	1114	874	159	78.5%	0.3%
Vergennes	1306	396	6	30.3%	120	30.3%	276	69.7%	1457	1113	155	76.4%	0.4%
Waltham *	n/a	n/a	n/a	n/a	23	n/a	89	n/a	315	253	32	80.3%	0.1%
Weybridge	600	204	20	34.0%	64	31.4%	146	71.6%	612	518	115	84.6%	0.2%
Whiting	245	97	7	39.6%	23	23.7%	74	76.3%	259	203	52	78.4%	0.1%
County Totals	22110	7856	546	35.5%	2564	32.6%	5389	68.6%	23797	17600	2794	74.0%	5.9%

*Waltham did not provide the number of registered voters, actual voters or absentee ballots for the Primary.

Voter Turnout **Bennington County** 2000 PRIMARY AND GENERAL ELECTIONS

Town Name	P-Reg	P-Act	P-Abs	P-%	P-Dem	P-%Dem	P-Rep	P-%Rep	G-Reg	G-Act	G-Abs	G-%	G - State %
Arlington	1624	362	23	22.3%	115	31.8%	247	68.2%	1694	1305	206	77.0%	0.4%
Bennington 2-1	3473	520	47	15.0%	137	26.3%	383	73.7%	3551	2261	479	63.7%	0.8%
Bennington 2-2	1271	197	20	15.5%	50	25.4%	147	74.6%	1286	875	160	68.0%	0.3%
Bennington 2-3	4096	779	135	19.0%	279	35.8%	500	64.2%	4321	2965	758	68.6%	1.0%
Bennington 2-4	42	3	1	7.1%	3	100.0%	0	0.0%	40	20	2	50.0%	0.0%
Bennington 2-1 NB	826	154	10	18.6%	78	50.6%	76	49.4%	939	596	90	63.5%	0.2%
Dorset	1591	408	16	25.6%	69	16.9%	339	83.1%	1659	1204	235	72.6%	0.4%
Landgrove	114	39	0	34.2%	8	20.5%	31	79.5%	116	104	19	89.7%	0.0%
Manchester	2815	684	58	24.3%	122	17.8%	562	82.2%	2967	2266	419	76.4%	0.8%
Peru	265	89	5	33.6%	25	28.1%	64	71.9%	269	175	33	65.1%	0.1%
Pownal	2274	288	12	12.7%	72	25.0%	217	75.3%	2345	1501	156	64.0%	0.5%
Readsboro	455	120	0	26.4%	35	29.2%	85	70.8%	455	358	37	78.7%	0.1%
Rupert	509	159	29	31.2%	46	28.9%	113	71.1%	529	429	71	81.1%	0.1%
Sandgate	253	95	8	37.5%	26	27.4%	68	71.6%	262	185	23	70.6%	0.1%
Searsburg	64	35	3	54.7%	5	14.3%	30	85.7%	63	49	5	77.8%	0.0%
Shaftsbury	2636	532	17	20.2%	132	24.8%	400	75.2%	2797	2133	566	76.3%	0.7%
Stamford	501	99	5	19.8%	31	31.3%	68	68.7%	534	445	45	83.3%	0.1%
Sunderland	631	105	7	16.6%	32	30.5%	73	69.5%	654	460	67	70.3%	0.2%
Winhall	611	169	17	27.7%	17	10.1%	152	89.9%	596	440	109	73.8%	0.1%
Woodford	246	53	2	21.5%	13	24.5%	40	75.5%	252	177	15	70.2%	0.1%
County Totals	24297	4890	415	20.1%	1295	26.5%	3595	73.5%	25329	17948	3495	70.9%	6.0%

Caledonia County

Town Name	P-Reg	P-Act	P-Abs	P-%	P-Dem	P-%Dem	P-Rep	P-%Rep	G-Reg	G-Act	G-Abs	G-%	G - State %
Barnet	1130	339	15	30.0%	74	21.8%	265	78.2%	1186	913	125	77.0%	0.3%
Burke	1007	277	15	27.5%	66	23.8%	211	76.2%	1079	764	172	70.8%	0.3%
Danville	1435	460	26	32.1%	91	19.8%	369	80.2%	1534	1216	286	79.3%	0.4%
Groton	547	257	31	47.0%	37	14.4%	220	85.6%	588	494	91	84.0%	0.2%
Hardwick	1879	481	15	25.6%	139	28.9%	344	71.5%	1967	1314	199	66.8%	0.4%
Kirby	258	113	8	43.8%	24	21.2%	89	78.8%	281	229	34	81.5%	0.1%
Lyndon	2751	723	47	26.3%	169	23.4%	558	77.2%	3050	2224	387	72.9%	0.7%
Newark	316	100	11	31.6%	41	41.0%	59	59.0%	332	271	69	81.6%	0.1%
Peacham	517	225	14	43.5%	69	30.7%	156	69.3%	548	446	55	81.4%	0.2%
Ryegate	878	209	18	23.8%	43	20.6%	167	79.9%	881	578	116	65.6%	0.2%
St. Johnsbury	4023	1207	101	30.0%	278	23.0%	928	76.9%	4203	3134	627	74.6%	1.1%
Sheffield	350	149	1	42.6%	29	19.5%	120	80.5%	381	279	23	73.2%	0.1%
Stannard	124	42	3	33.9%	16	38.1%	29	69.0%	128	103	19	80.5%	0.0%
Sutton	560	156	8	27.9%	38	24.4%	118	75.6%	605	462	81	76.4%	0.2%
Walden	556	189	11	34.0%	40	21.2%	149	78.8%	601	478	119	79.5%	0.2%
Waterford	819	243	18	29.7%	39	16.0%	204	84.0%	834	674	111	80.8%	0.2%
Wheelock	394	142	6	36.0%	24	16.9%	118	83.1%	419	292	28	69.7%	0.1%
County Totals	17544	5312	348	30.3%	1217	22.9%	4104	77.3%	18617	13871	2542	74.5%	4.7%

Voter Turnout

Chittenden County

2000 PRIMARY AND GENERAL ELECTIONS

Town Name	P-Reg	P-Act	P-Abs	P-%	P-Dem	P-%Dem	P-Rep	P-%Rep	G-Reg	G-Act	G-Abs	G-%	G - State %
Bolton	674	255	13	37.8%	95	37.3%	160	62.7%	739	535	107	72.4%	0.2%
Burlington 7-1 W5	3801	1155	78	30.4%	570	49.4%	576	49.9%	4134	2850	570	68.9%	1.0%
Burlington 7-3 W2	295	36	8	12.2%	21	58.3%	15	41.7%	352	157	37	44.6%	0.1%
Burlington 7-4 W2	2340	382	18	16.3%	233	61.0%	149	39.0%	2648	1387	238	52.4%	0.5%
Burlington 7-5 W4	591	254	29	43.0%	141	55.5%	117	46.1%	618	473	103	76.5%	0.2%
Burlington 7-6 W4	2911	1196	95	41.1%	527	44.1%	671	56.1%	3055	2363	520	77.3%	0.8%
Burlington 7-7 W6	1320	517	53	39.2%	261	50.5%	258	49.9%	1398	1065	276	76.2%	0.4%
Burlington 7-2 W2	1099	96	14	8.7%	57	59.4%	39	40.6%	1237	573	117	46.3%	0.2%
Burlington 7-3 W1	4635	762	88	16.4%	415	54.5%	347	45.5%	5127	2482	510	48.4%	0.8%
Burlington 7-1 W6	1529	384	45	25.1%	239	62.2%	151	39.3%	1727	1133	245	65.6%	0.4%
Burlington 7-2 W3	4334	695	77	16.0%	425	61.2%	270	38.8%	4563	2282	510	50.0%	0.8%
Burlington 7-2 W5	243	21	3	8.6%	18	85.7%	12	57.1%	262	100	21	38.2%	0.0%
Burlington 7-3 W6	1037	68	1	6.6%	39	57.4%	29	42.6%	1252	510	105	40.7%	0.2%
Burlington 7-5 W3	187	32	14	17.1%	23	71.9%	7	21.9%	193	107	23	55.4%	0.0%
Burlington 7-5 W7	1692	661	76	39.1%	334	50.5%	329	49.8%	1790	1406	299	78.5%	0.5%
Burlington 7-6 W7	1662	565	48	34.0%	261	46.2%	307	54.3%	1754	1326	286	75.6%	0.4%
Charlotte	2489	804	47	32.3%	305	37.9%	500	62.2%	2620	2155	394	82.3%	0.7%
Colchester 1-1	7080	1548	127	21.9%	327	21.1%	1221	78.9%	7634	4486	1081	58.8%	1.5%
Colchester 1-2	4496	1092	72	24.3%	319	29.2%	773	70.8%	4684	2910	594	62.1%	1.0%
Colchester 1-3	14	1	0	7.1%	1	100.0%	0	0.0%	40	28	1	70.0%	0.0%
Essex 2-1	6829	1830	149	26.8%	414	22.6%	1416	77.4%	7428	4965	1144	66.8%	1.7%
Essex 2-3	539	200	11	37.1%	41	20.5%	159	79.5%	569	503	88	88.4%	0.2%
Essex 2-4	6196	1785	121	28.8%	532	29.8%	1253	70.2%	6401	4239	999	66.2%	1.4%
Hinesburg	3172	877	40	27.6%	362	41.3%	515	58.7%	3349	2252	357	67.2%	0.8%
Huntington	1256	582	53	46.3%	243	41.8%	339	58.2%	1303	997	188	76.5%	0.3%
Jericho	3676	1323	82	36.0%	382	28.9%	939	71.0%	3879	2832	519	73.0%	1.0%
Milton 2-2	5229	1445	61	27.6%	280	19.4%	1165	80.6%	5435	3563	705	65.6%	1.2%
Milton 2-3	692	218	7	31.5%	67	30.7%	151	69.3%	733	503	107	68.6%	0.2%
Richmond	2915	928	49	31.8%	306	33.0%	622	67.0%	3047	2216	418	72.7%	0.7%
St. George	372	134	1	36.0%	52	38.8%	82	61.2%	403	325	0	80.6%	0.1%
Shelburne 5-1	1272	536	40	42.1%	149	27.8%	387	72.2%	1341	1101	317	82.1%	0.4%
Shelburne 5-3	306	118	10	38.6%	34	28.8%	84	71.2%	318	261	82	82.1%	0.1%
Shelburne 5-4	3240	1464	210	45.2%	374	25.5%	1090	74.5%	3405	2784	1018	81.8%	0.9%
South Burlington 7-7	1245	349	22	28.0%	156	44.7%	192	55.0%	1378	874	205	63.4%	0.3%
South Burlington 7-8	3675	1086	95	29.6%	381	35.1%	705	64.9%	3927	2538	587	64.6%	0.9%
South Burlington 7-9	3568	970	56	27.2%	342	35.3%	628	64.7%	3859	2583	504	66.9%	0.9%
South Burlington7-10	2797	969	49	34.6%	320	33.0%	648	66.9%	2971	2067	405	69.6%	0.7%
Underhill	2180	826	50	37.9%	223	27.0%	603	73.0%	2330	1837	428	78.8%	0.6%
Westford	1191	421	20	35.3%	135	32.1%	306	72.7%	1256	1010	176	80.4%	0.3%
Williston 5-1	1011	334	29	33.0%	88	26.3%	244	73.1%	1070	829	190	77.5%	0.3%
Williston 5-2	4285	1348	86	31.5%	388	28.8%	960	71.2%	4598	3572	901	77.7%	1.2%
Winooski Armory	1608	539	43	33.5%	266	49.4%	273	50.6%	1799	1076	276	59.8%	0.4%
Winooski St. Francis	2502	633	39	25.3%	345	54.5%	288	45.5%	2749	1533	276	55.8%	0.5%

Voter Turnout **Essex County** 2000 PRIMARY AND GENERAL ELECTIONS

Town Name	P-Reg	P-Act	P-Abs	P-%	P-Dem	P-%Dem	P-Rep	P-%Rep	G-Reg	G-Act	G-Abs	G-%	G - State %
Bloomfield	148	19	0	12.8%	7	36.8%	12	63.2%	144	106	14	73.6%	0.0%
Brighton	975	319	19	32.7%	95	29.8%	216	67.7%	1004	665	111	66.2%	0.2%
Brunswick	63	22	1	34.9%	5	22.7%	17	77.3%	63	48	11	76.2%	0.0%
Canaan	540	147	8	27.2%	37	25.2%	110	74.8%	565	435	54	77.0%	0.1%
Concord	717	153	4	21.3%	25	16.3%	129	84.3%	752	485	43	64.5%	0.2%
East Haven	196	62	3	31.6%	16	25.8%	46	74.2%	191	149	22	78.0%	0.1%
Granby	63	26	1	41.3%	3	11.5%	23	88.5%	64	55	9	85.9%	0.0%
Guildhall	187	45	2	24.1%	8	17.8%	37	82.2%	191	141	14	73.8%	0.0%
Lemington	71	19	0	26.8%	3	15.8%	16	84.2%	78	60	4	76.9%	0.0%
Lunenburg Comm. Hall	556	117	2	21.0%	22	18.8%	97	82.9%	588	415	62	70.6%	0.1%
Lunenburg Gilman	236	44	0	18.6%	9	20.5%	35	79.5%	247	150	13	60.7%	0.1%
Maidstone	86	17	2	19.8%	1	5.9%	16	94.1%	90	68	12	75.6%	0.0%
Norton	99	57	4	57.6%	5	8.8%	52	91.2%	104	84	19	80.8%	0.0%
Victory	86	22	3	25.6%	6	27.3%	16	72.7%	83	63	12	75.9%	0.0%
County Totals	4023	1069	49	26.6%	242	22.6%	822	76.9%	4164	2924	400	70.2%	1.0%

Voter Turnout **Franklin County** 2000 PRIMARY AND GENERAL ELECTIONS

Town Name	P-Reg	P-Act	P-Abs	P-%	P-Dem	P-%Dem	P-Rep	P-%Rep	G-Reg	G-Act	G-Abs	G-%	G - State %
Bakersfield	759	250	14	32.9%	132	52.8%	118	47.2%	806	603	90	74.8%	0.2%
Berkshire	843	263	15	31.2%	150	57.0%	113	43.0%	901	586	154	65.0%	0.2%
Enosburg	1632	683	78	41.9%	460	67.3%	211	30.9%	1690	1180	315	69.8%	0.4%
Fairfax	2141	718	37	33.5%	168	23.4%	550	76.6%	2261	1702	291	75.3%	0.6%
Fairfield	1005	346	15	34.4%	130	37.6%	216	62.4%	1061	871	130	82.1%	0.3%
Fletcher	669	230	5	34.4%	75	32.6%	155	67.4%	695	551	143	79.3%	0.2%
Franklin	754	242	14	32.1%	48	19.8%	194	80.2%	778	563	90	72.4%	0.2%
Georgia	2619	655	26	25.0%	155	23.7%	500	76.3%	2754	2003	289	72.7%	0.7%
Highgate	1693	474	20	28.0%	137	28.9%	337	71.1%	1784	1265	227	70.9%	0.4%
Montgomery	666	186	8	27.9%	59	31.7%	127	68.3%	694	520	117	74.9%	0.2%
Richford	1558	548	165	35.2%	310	56.6%	238	43.4%	1622	1137	596	70.1%	0.4%
St. Albans City	4241	1082	94	25.5%	427	39.5%	655	60.5%	4398	2744	454	62.4%	0.9%
St. Albans Town 3-1	218	60	6	27.5%	9	15.0%	51	85.0%	243	133	32	54.7%	0.0%
St. Albans Town 3-2	3700	1028	49	27.8%	366	35.6%	663	64.5%	3826	2351	396	61.4%	0.8%
Sheldon	1123	246	8	21.9%	93	37.8%	164	66.7%	1155	762	134	66.0%	0.3%
Swanton	3915	1533	188	39.2%	293	19.1%	1240	80.9%	4030	2526	418	62.7%	0.9%
County Totals	27536	8544	742	31.0%	3012	35.3%	5532	64.7%	28698	19497	3876	67.9%	6.6%

Voter Turnout **Grand Isle County** 2000 PRIMARY AND GENERAL ELECTIONS

Town Name	P-Reg	P-Act	P-Abs	P-%	P-Dem	P-%Dem	P-Rep	P-%Rep	G-Reg	G-Act	G-Abs	G-%	G - State %
Alburg	1095	372	12	34.0%	97	26.1%	275	73.9%	1154	790	120	68.5%	0.3%
Grand Isle	1310	472	53	36.0%	181	38.3%	291	61.7%	1358	1080	231	79.5%	0.4%
Isle LaMotte	396	119	3	30.1%	23	19.3%	96	80.7%	377	275	59	72.9%	0.1%
North Hero	622	230	9	37.0%	42	18.3%	187	81.3%	653	470	105	72.0%	0.2%
South Hero	1243	440	29	35.4%	118	26.8%	322	73.2%	1314	1059	222	80.6%	0.4%
County Totals	4666	1633	106	35.0%	461	28.2%	1171	71.7%	4856	3674	737	75.7%	1.2%

Voter Turnout **Lamoille County** 2000 PRIMARY AND GENERAL ELECTIONS

Town Name	P-Reg	P-Act	P-Abs	P-%	P-Dem	P-%Dem	P-Rep	P-%Rep	G-Reg	G-Act	G-Abs	G-%	G - State %
Belvidere	166	70	1	42.2%	13	18.6%	57	81.4%	175	136	8	77.7%	0.0%
Cambridge	2179	564	29	25.9%	123	21.8%	441	78.2%	2167	1625	261	75.0%	0.5%
Eden	668	192	11	28.7%	43	22.4%	149	77.6%	727	488	108	67.1%	0.2%
Elmore	510	236	12	46.3%	75	31.8%	161	68.2%	541	442	65	81.7%	0.1%
Hyde Park	1789	627	44	35.0%	148	23.6%	483	77.0%	1891	1438	331	76.0%	0.5%
Johnson	2117	478	20	22.6%	132	27.6%	346	72.4%	2363	1480	357	62.6%	0.5%
Morristown	3105	1099	88	35.4%	182	16.6%	917	83.4%	3248	2306	415	71.0%	0.8%
Stowe	3114	1274	97	40.9%	178	14.0%	1101	86.4%	3341	2556	540	76.5%	0.9%
Waterville	412	166	9	40.3%	26	15.7%	140	84.3%	434	317	45	73.0%	0.1%
Wolcott	888	221	10	24.9%	69	31.2%	152	68.8%	934	648	118	69.4%	0.2%
County Totals	14948	4927	321	33.0%	989	20.1%	3947	80.1%	15821	11436	2248	72.3%	3.8%

Voter Turnout **Orange County** 2000 PRIMARY AND GENERAL ELECTIONS

Town Name	P-Reg	P-Act	P-Abs	P-%	P-Dem	P-%Dem	P-Rep	P-%Rep	G-Reg	G-Act	G-Abs	G-%	G - State %
Bradford	2164	513	30	23.7%	150	29.2%	363	70.8%	2251	1326	285	58.9%	0.4%
Braintree	791	284	22	35.9%	87	30.6%	195	68.7%	826	587	91	71.1%	0.2%
Brookfield	922	367	59	39.8%	133	36.2%	234	63.8%	988	726	168	73.5%	0.2%
Chelsea	855	544	32	63.6%	75	13.8%	469	86.2%	884	684	121	77.4%	0.2%
Corinth	1040	389	23	37.4%	126	32.4%	263	67.6%	1102	765	178	69.4%	0.3%
Fairlee	709	252	13	35.5%	55	21.8%	197	78.2%	745	580	87	77.9%	0.2%
Newbury Twn Of. Bld.	653	285	41	43.6%	85	29.8%	192	67.4%	692	522	99	75.4%	0.2%
Newbury Townhouse	276	99	6	35.9%	15	15.2%	84	84.8%	287	227	24	79.1%	0.1%
Newbury Wells River	408	168	6	41.2%	39	23.2%	129	76.8%	439	310	46	70.6%	0.1%
Orange	582	277	23	47.6%	41	14.8%	236	85.2%	636	522	120	82.1%	0.2%
Randolph Chandler	3058	982	77	32.1%	387	39.4%	598	60.9%	3252	2274	265	69.9%	0.8%
Strafford	763	277	30	36.3%	143	51.6%	134	48.4%	797	658	132	82.6%	0.2%
Thetford	1797	740	41	41.2%	373	50.4%	363	49.1%	1887	1507	277	79.9%	0.5%
Topsham	657	327	30	49.8%	51	15.6%	275	84.1%	755	646	137	85.6%	0.2%
Tunbridge	893	354	19	39.6%	69	19.5%	304	85.9%	931	698	107	75.0%	0.2%
Vershire	426	197	18	46.2%	26	13.2%	171	86.8%	445	357	81	80.2%	0.1%
Washington	613	347	21	56.6%	41	11.8%	306	88.2%	697	564	109	80.9%	0.2%
West Fairlee	422	120	11	28.4%	39	32.5%	81	67.5%	446	315	51	70.6%	0.1%
Williamstown	1833	731	49	39.9%	124	17.0%	656	89.7%	2049	1554	447	75.8%	0.5%
County Totals	18862	7253	551	38.5%	2059	28.4%	5250	72.4%	20109	14822	2825	73.7%	5.0%

Voter Turnout **Orleans County** 2000 PRIMARY AND GENERAL ELECTIONS

Town Name	P-Reg	P-Act	P-Abs	P-%	P-Dem	P-%Dem	P-Rep	P-%Rep	G-Reg	G-Act	G-Abs	G-%	G - State %
Albany	587	264	17	45.0%	43	16.3%	221	83.7%	619	493	68	79.6%	0.2%
Barton Mem. Bldg.	1084	443	43	40.9%	88	19.9%	355	80.1%	1123	833	161	74.2%	0.3%
Barton Orleans	632	294	15	46.5%	56	19.0%	238	81.0%	629	483	79	76.8%	0.2%
Brownington	557	222	10	39.9%	33	14.9%	189	85.1%	577	373	62	64.6%	0.1%
Charleston	575	248	21	43.1%	28	11.3%	220	88.7%	626	473	99	75.6%	0.2%
Coventry	502	196	6	39.0%	27	13.8%	169	86.2%	535	387	47	72.3%	0.1%
Craftsbury	725	355	13	49.0%	89	25.1%	266	74.9%	769	632	121	82.2%	0.2%
Derby	2948	1114	129	37.8%	206	18.5%	908	81.5%	3084	2203	527	71.4%	0.7%
Glover	679	331	22	48.7%	67	20.2%	264	79.8%	737	579	131	78.6%	0.2%
Greensboro	496	229	27	46.2%	44	19.2%	185	80.8%	528	427	128	80.9%	0.1%
Holland	355	133	7	37.5%	21	15.8%	112	84.2%	375	296	43	78.9%	0.1%
Irasburg	686	291	25	42.4%	40	13.7%	276	94.8%	738	575	111	77.9%	0.2%
Jay	274	87	5	31.8%	23	26.4%	64	73.6%	284	203	42	71.5%	0.1%
Lowell	459	186	7	40.5%	36	19.4%	150	80.6%	465	328	45	70.5%	0.1%
Morgan	421	211	23	50.1%	38	18.0%	172	81.5%	450	353	77	78.4%	0.1%
Newport City	2721	1009	77	37.1%	191	18.9%	818	81.1%	2814	1830	297	65.0%	0.6%
Newport Town	964	311	12	32.3%	63	20.3%	245	78.8%	1000	686	151	68.6%	0.2%
Troy	977	224	6	22.9%	61	27.2%	163	72.8%	1001	587	77	58.6%	0.2%
Westfield	303	130	11	42.9%	29	22.3%	101	77.7%	330	273	43	82.7%	0.1%
Westmore	248	139	15	56.0%	33	23.7%	106	76.3%	274	242	96	88.3%	0.1%
County Totals	16193	6417	491	39.6%	1216	18.9%	5222	81.4%	16958	12256	2405	72.3%	4.1%

Town Name	P-Reg	P-Act	P-Abs	P-%	P-Dem	P-%Dem	P-Rep	P-%Rep	G-Reg	G-Act	G-Abs	G-%	G - State %
Benson	602	136	9	22.6%	40	29.4%	96	70.6%	651	451	62	69.3%	0.2%
Brandon	2611	578	35	22.1%	156	27.0%	422	73.0%	2673	1790	233	67.0%	0.6%
Castleton	2462	759	46	30.8%	122	16.1%	637	83.9%	2631	1768	210	67.2%	0.6%
Chittenden	967	216	5	22.3%	45	20.8%	170	78.7%	988	664	109	67.2%	0.2%
Clarendon	1816	739	23	40.7%	170	23.0%	569	77.0%	1881	1334	119	70.9%	0.4%
Danby	795	206	77	25.9%	53	25.7%	153	74.3%	829	636	185	76.7%	0.2%
Fair Haven	1689	453	15	26.8%	80	17.7%	373	82.3%	1770	1178	128	66.6%	0.4%
Hubbardton	427	81	6	19.0%	12	14.8%	69	85.2%	448	304	52	67.9%	0.1%
Ira	252	57	0	22.6%	15	26.3%	52	91.2%	267	217	12	81.3%	0.1%
Mendon	800	250	12	31.3%	33	13.2%	217	86.8%	830	597	85	71.9%	0.2%
Middletown Springs	571	367	33	64.3%	155	42.2%	207	56.4%	597	472	69	79.1%	0.2%
Mount Holly	805	260	12	32.3%	95	36.5%	159	61.2%	858	667	103	77.7%	0.2%
Mount Tabor	143	38	0	26.6%	11	28.9%	27	71.1%	143	102	14	71.3%	0.0%
Pawlet	943	175	12	18.6%	71	40.6%	108	61.7%	981	705	88	71.9%	0.2%
Pittsfield	312	118	8	37.8%	20	16.9%	98	83.1%	322	262	31	81.4%	0.1%
Pittsford	1829	458	33	25.0%	101	22.1%	357	77.9%	1912	1418	199	74.2%	0.5%
Poultney	2463	681	35	27.6%	236	34.7%	445	65.3%	2596	1583	189	61.0%	0.5%
Proctor	1152	596	23	51.7%	192	32.2%	393	65.9%	1213	903	136	74.4%	0.3%
Rutland City 6-1 W1	2696	836	37	31.0%	215	25.7%	621	74.3%	2796	1977	297	70.7%	0.7%
Rutland City 6-2 W2	2205	540	35	24.5%	136	25.2%	404	74.8%	2284	1492	182	65.3%	0.5%
Rutland City 6-3 W3B	1829	298	27	16.3%	82	27.5%	214	71.8%	1977	966	190	48.9%	0.3%
Rutland City 6-3 W3A	2508	526	70	21.0%	189	35.9%	338	64.3%	2686	1394	272	51.9%	0.5%
Rutland City 6-4 W4	2636	579	30	22.0%	162	28.0%	417	72.0%	2731	1605	218	58.8%	0.5%
Rutland Town	3100	1169	95	37.7%	180	15.4%	989	84.6%	3188	2340	331	73.4%	0.8%
Sherburne	815	200	13	24.5%	26	13.0%	175	87.5%	865	646	120	74.7%	0.2%
Shrewsbury	852	395	41	46.4%	116	29.4%	279	70.6%	887	678	131	76.4%	0.2%
Sudbury	363	204	12	56.2%	54	26.5%	151	74.0%	378	314	38	83.1%	0.1%
Tinmouth	345	111	6	32.2%	28	25.2%	83	74.8%	363	282	52	77.7%	0.1%
Wallingford	1548	716	54	46.3%	205	28.6%	504	70.4%	1562	1193	171	76.4%	0.4%
Wells	672	101	9	15.0%	41	40.6%	69	68.3%	717	501	47	69.9%	0.2%
West Haven	183	50	2	27.3%	13	26.0%	39	78.0%	194	148	14	76.3%	0.0%
West Rutland	1531	360	13	23.5%	98	27.2%	262	72.8%	1606	1106	126	68.9%	0.4%
County Totals	41922	12253	828	29.2%	3152	25.7%	9097	74.2%	43824	29693	4213	67.8%	10.0%

Voter Turnout **Washington County** 2000 PRIMARY AND GENERAL ELECTIONS

Town Name	P-Reg	P-Act	P-Abs	P-%	P-Dem	P-%Dem	P-Rep	P-%Rep	G-Reg	G-Act	G-Abs	G-%	G - State %
Barre City 4-1	2584	781	55	30.2%	180	23.0%	601	77.0%	2760	1798	348	65.1%	0.6%
Barre City 4-2	3541	867	64	24.5%	270	31.1%	597	68.9%	3744	2051	437	54.8%	0.7%
Barre Town	4995	2236	234	44.8%	458	20.5%	1783	79.7%	5288	4136	858	78.2%	1.4%
Berlin	1905	523	28	27.5%	116	22.2%	407	77.8%	1995	1264	314	63.4%	0.4%
Cabot	717	213	9	29.7%	67	31.5%	146	68.5%	759	623	112	82.1%	0.2%
Calais	1112	451	52	40.6%	152	33.7%	298	66.1%	1167	944	230	80.9%	0.3%
Duxbury	730	283	17	38.8%	120	42.4%	163	57.6%	800	639	123	79.9%	0.2%
East Montpelier	1892	724	64	38.3%	191	26.4%	533	73.6%	2020	1530	383	75.7%	0.5%
Fayston	836	212	11	25.4%	73	34.4%	139	65.6%	922	722	165	78.3%	0.2%
Marshfield	1006	370	22	36.8%	117	31.6%	249	67.3%	1073	837	216	78.0%	0.3%
Middlesex	1153	469	34	40.7%	124	26.4%	345	73.6%	1242	1008	278	81.2%	0.3%
Montpelier W-5	5219	2116	200	40.5%	840	39.7%	1276	60.3%	5563	4314	1157	77.5%	1.5%
Montpelier W-L-1-1	261	120	13	46.0%	30	25.0%	90	75.0%	280	233	66	83.2%	0.1%
Moretown	1313	470	52	35.8%	162	34.5%	308	65.5%	1366	953	245	69.8%	0.3%
Northfield	3331	1067	179	32.0%	365	34.2%	705	66.1%	3511	2345	724	66.8%	0.8%
Plainfield	953	305	25	32.0%	119	39.0%	186	61.0%	1083	801	165	74.0%	0.3%
Roxbury	487	134	15	27.5%	48	35.8%	86	64.2%	495	345	69	69.7%	0.1%
Waitsfield	1269	404	16	31.8%	129	31.9%	268	66.3%	1357	1036	171	76.3%	0.3%
Warren	1309	299	12	22.8%	118	39.5%	182	60.9%	1374	973	216	70.8%	0.3%
Waterbury	3508	1291	78	36.8%	531	41.1%	760	58.9%	3623	2575	713	71.1%	0.9%
Woodbury	597	212	22	35.5%	61	28.8%	151	71.2%	624	473	89	75.8%	0.2%
Worcester	614	300	15	48.9%	96	32.0%	204	68.0%	641	538	107	83.9%	0.2%
County Totals	39332	13847	1217	35.2%	4367	31.5%	9477	68.4%	41687	30138	7186	72.3%	10.1%

Voter Turnout **Windham County** 2000 PRIMARY AND GENERAL ELECTIONS

Town Name	P-Reg	P-Act	P-Abs	P-%	P-Dem	P-%Dem	P-Rep	P-%Rep	G-Reg	G-Act	G-Abs	G-%	G - State %
Athens	173	67	3	38.7%	17	25.4%	50	74.6%	180	129	12	71.7%	0.0%
Brattleboro 2-1	3047	676	80	22.2%	314	46.4%	362	53.6%	3134	2097	464	66.9%	0.7%
Brattleboro 2-2	2592	610	70	23.5%	393	64.4%	217	35.6%	2732	1671	290	61.2%	0.6%
Brattleboro 2-3	2643	557	82	21.1%	336	60.3%	221	39.7%	2846	1758	424	61.8%	0.6%
Brookline	336	115	2	34.2%	28	24.3%	87	75.7%	345	252	36	73.0%	0.1%
Dover	867	292	29	33.7%	37	12.7%	255	87.3%	900	692	146	76.9%	0.2%
Dummerston	1343	374	18	27.8%	165	44.1%	209	55.9%	1397	1042	135	74.6%	0.4%
Grafton	428	172	14	40.2%	86	50.0%	86	50.0%	445	366	72	82.2%	0.1%
Guilford	1331	321	23	24.1%	164	51.1%	157	48.9%	1427	1027	146	72.0%	0.3%
Halifax	462	187	26	40.5%	33	17.6%	154	82.4%	500	424	84	84.8%	0.1%
Jamaica	555	188	15	33.9%	51	27.1%	137	72.9%	590	449	72	76.1%	0.2%
Londonderry	1114	294	27	26.4%	74	25.2%	220	74.8%	1174	898	176	76.5%	0.3%
Marlboro	666	200	22	30.0%	124	62.0%	74	37.0%	732	580	123	79.2%	0.2%
Newfane	1187	358	31	30.2%	166	46.4%	192	53.6%	1255	993	169	79.1%	0.3%
Putney	1525	435	31	28.5%	279	64.1%	155	35.6%	1612	1226	191	76.1%	0.4%
Rockingham	4136	1315	230	31.8%	967	73.5%	331	25.2%	4245	2324	505	54.7%	0.8%
Stratton	109	56	2	51.4%	7	12.5%	49	87.5%	117	99	24	84.6%	0.0%
Townshend	761	223	10	29.3%	82	36.8%	141	63.2%	801	601	82	75.0%	0.2%
Vernon	1417	446	35	31.5%	93	20.9%	353	79.1%	1498	1078	170	72.0%	0.4%
Wardsboro	503	162	10	32.2%	26	16.0%	136	84.0%	513	386	66	75.2%	0.1%
Westminster	1998	562	33	28.1%	311	55.3%	253	45.0%	2118	1549	188	73.1%	0.5%
Whitingham	800	289	16	36.1%	34	11.8%	255	88.2%	833	619	61	74.3%	0.2%
Wilmington	1605	455	46	28.3%	72	15.8%	387	85.1%	1689	1164	200	68.9%	0.4%
Windham	289	108	18	37.4%	71	65.7%	37	34.3%	294	200	40	68.0%	0.1%
County Totals	29887	8462	873	28.3%	3930	46.4%	4518	53.4%	31377	21624	3876	68.9%	7.3%

Voter Turnout **Windsor County** 2000 PRIMARY AND GENERAL ELECTIONS

Town Name	P-Reg	P-Act	P-Abs	P-%	P-Dem	P-%Dem	P-Rep	P-%Rep	G-Reg	G-Act	G-Abs	G-%	G - State %
Andover	310	127	16	41.0%	43	33.9%	84	66.1%	331	279	39	84.3%	0.1%
Baltimore	44	44	0	100.0%	14	31.8%	30	68.2%	136	108	6	79.4%	0.0%
Barnard	634	218	10	34.4%	53	24.3%	165	75.7%	671	575	98	85.7%	0.2%
Bethel	1163	474	29	40.8%	144	30.4%	330	69.6%	1233	962	140	78.0%	0.3%
Bridgewater	713	172	9	24.1%	47	27.3%	125	72.7%	745	545	75	73.2%	0.2%
Cavendish	991	224	3	22.6%	62	27.7%	165	73.7%	1020	654	75	64.1%	0.2%
Chester	2242	544	52	24.3%	268	49.3%	276	50.7%	2291	1532	266	66.9%	0.5%
Hartford 2-1	1720	295	18	17.2%	134	45.4%	157	53.2%	1808	1138	189	62.9%	0.4%
Hartford 2-2	6267	1005	47	16.0%	488	48.6%	524	52.1%	6544	3104	487	47.4%	1.0%
Hartland	2221	604	23	27.2%	248	41.1%	352	58.3%	2294	1686	191	73.5%	0.6%
Ludlow	1844	370	21	20.1%	97	26.2%	273	73.8%	1891	1255	226	66.4%	0.4%
Norwich	2913	1139	75	39.1%	743	65.2%	393	34.5%	3053	2184	378	71.5%	0.7%
Plymouth	428	112	6	26.2%	18	16.1%	94	83.9%	457	343	64	75.1%	0.1%
Pomfret	644	204	14	31.7%	86	42.2%	118	57.8%	676	591	73	87.4%	0.2%
Reading	461	127	2	27.5%	56	44.1%	71	55.9%	472	383	39	81.1%	0.1%
Rochester	816	291	14	35.7%	106	36.4%	185	63.6%	814	660	98	81.1%	0.2%
Royalton	1592	888	65	55.8%	577	65.0%	311	35.0%	1760	1334	209	75.8%	0.4%
Sharon	851	243	10	28.6%	101	41.6%	142	58.4%	902	708	90	78.5%	0.2%
Springfield 1-1	932	290	17	31.1%	163	56.2%	127	43.8%	994	776	108	78.1%	0.3%
Springfield W-6	4943	1010	94	20.4%	461	45.6%	544	53.9%	5050	3700	573	73.3%	1.2%
Stockbridge	446	130	6	29.1%	34	26.2%	96	73.8%	472	363	34	76.9%	0.1%
Weathersfield	1780	472	29	26.5%	181	38.3%	289	61.2%	1867	1403	207	75.1%	0.5%
Weston	458	120	16	26.2%	36	30.0%	84	70.0%	489	369	91	75.5%	0.1%
West Windsor	744	197	6	26.5%	62	31.5%	135	68.5%	792	630	126	79.5%	0.2%
Windsor	2957	556	28	18.8%	296	53.2%	260	46.8%	3011	1670	220	55.5%	0.6%
Woodstock	2882	679	55	23.6%	260	38.3%	419	61.7%	2969	1923	405	64.8%	0.6%
County Totals	40996	10535	665	25.7%	4778	45.4%	5749	54.6%	42742	28875	4507	67.6%	9.7%

Voter Turnout **Summary Results by County** 2000 PRIMARY AND GENERAL ELECTIONS

Town Name	P-Reg	P-Act	P-Abs	P-%	P-Dem	P-%Dem	P-Rep	P-%Rep	G-Reg	G-Act	G-Abs	G-%	G - State %
Addison County	22110	7856	546	35.5%	2564	32.6%	5389	68.6%	23797	17600	2794	74.0%	5.9%
Bennington County	24297	4890	415	20.1%	1295	26.5%	3595	73.5%	25329	17948	3495	70.9%	6.0%
Caledonia County	17544	5312	348	30.3%	1217	22.9%	4104	77.3%	18617	13871	2542	74.5%	4.7%
Chittenden County	102185	29439	2229	28.8%	10491	35.6%	18980	64.5%	109375	72788	15927	66.5%	24.5%
Essex County	4023	1069	49	26.6%	242	22.6%	822	76.9%	4164	2924	400	70.2%	1.0%
Franklin County	27536	8544	742	31.0%	3012	35.3%	5532	64.7%	28698	19497	3876	67.9%	6.6%
Grand Isle County	4666	1633	106	35.0%	461	28.2%	1171	71.7%	4856	3674	737	75.7%	1.2%
Lamoille County	14948	4927	321	33.0%	989	20.1%	3947	80.1%	15821	11436	2248	72.3%	3.8%
Orange County	18862	7253	551	38.5%	2059	28.4%	5250	72.4%	20109	14822	2825	73.7%	5.0%
Orleans County	16193	6417	491	39.6%	1216	18.9%	5222	81.4%	16958	12256	2405	72.3%	4.1%
Rutland County	41922	12253	828	29.2%	3152	25.7%	9097	74.2%	43824	29693	4213	67.8%	10.0%
Washington County	39332	13847	1217	35.2%	4367	31.5%	9477	68.4%	41687	30138	7186	72.3%	10.1%
Windham County	29887	8462	873	28.3%	3930	46.4%	4518	53.4%	31377	21624	3876	68.9%	7.3%
Windsor County	40996	10535	665	25.7%	4778	45.4%	5749	54.6%	42742	28875	4507	67.6%	9.7%
State Totals	**404501 ***	**122437**	**9381**	**30.3%**	**39773 ****	**32.5%**	**82853 ****	**67.7%**	**427354**	**297146**	**57031**	**69.5%**	100.0%

*** The number of registered voters should be 404,501 instead of 408,421 as reported on the canvassing report.**

**** Additional reports of major party breakdowns were received after the canvassing report.**

Appendix A: RECOUNTS in state legislative races

General Election: November 7, 2000

There were no recounts in Vermont Senate races.

VERMONT HOUSE OF REPRESENTATIVES (Four Recounts as set forth below)

Rutland 6-3 Representative:

Candidate	Recount	Original Tally
Carl J. Hass	1009	994
Melissa Hayden	734	729
Cheryl M. Hooker	1045	1039
Jerry Kreitzer	994	987
Joe Tilden	525	513

Washington 1 Representative:

Candidate	Recount	Original Tally
William Cleland	1657	1647
Maxine Grad	1789	1772
Brian LaCount	1333	1324
Alan Weiss	1644	1634

Windsor 2-1 Representative:

Candidate	Recount	Original Tally
David Johnson	1091	1087
Michael Reese	1123	1122

Windsor-Windham 1 Representative:

Candidate	Recount	Original Tally
Kuusela	1337	1333
Obuchowski	2069	2067
Partridge	1486	1483
Soboleski	1435	1435